

Trip Detail

MP07L5591 - Truck - 355172100258860 from 01-02-2024 00:00:00 to 29-02-2024 17:58:00



Trip Detail

MP07L5591 - Truck - 355172100258860 from 01-02-2024 00:00:00 to 29-02-2024 17:58:00

Summary

Distance	3072.72
Running	164:44
Idle	12:53
Stop	317:25
Inactive	186:59
Over Speed	0
Alert(s)	0

Detail

Start				End				Driver	Distance	Total Distance	Running V/S Stop	Running	Idle	Stop	Inactive	Speed		Over Speed	Immobilize	Alert(s)
Start Time	Start Location	Start Odometer	Start Coordinate	End Time	End Location	End Odometer	End Coordinate									AVG	MAX			
01-02-2024 08:12	Meena Cosmetics & General Store, Ganeshpura post, Bada Gaon, Morar Cantt., Gwalior, Madhya Pradesh (NW)	15928 6.43	(26.22596, 78.2926844)	01-02-2024 08:16	Meena Cosmetics & General Store, Ganeshpura post, Bada Gaon, Morar Cantt., Gwalior, Madhya Pradesh (NW)	15928 6.45	(26.22602, 78.2927289)	Driver	0.02			00:05	00:00	00:12	00:00	0	0	0	N	0
01-02-2024 08:29	Meena Cosmetics & General Store, Ganeshpura post, Bada Gaon, Morar Cantt., Gwalior, Madhya Pradesh (NW)	15928 6.45	(26.2258556, 78.2925067)	01-02-2024 09:44	Kamla Raja Hospital, Kamla raja, J. A. Hospital Campus, Lashkar, Gwalior, Madhya Pradesh (SE)	15930 3.44	(26.1908533, 78.1566578)	Driver	17.0			01:14	00:02	00:46	00:00	14	36	0	N	0

Trip Detail

MP07L5591 - Truck - 355172100258860 from 01-02-2024 00:00:00 to 29-02-2024 17:58:00

Detail

Start				End				Driver	Distance	Total Distance	Running V/S Stop	Running	Idle	Stop	Inactive	Speed		Over Speed	Immobilize	Alert(s)
Start Time	Start Location	Start Odometer	Start Coordinate	End Time	End Location	End Odometer	End Coordinate									AVG	MAX			
01-02-2024 10:30	Kamla Raja Hospital, Kamla raja, J. A. Hospital Campus, Lashkar, Gwalior, Madhya Pradesh (SE)	15930 3.44	(26.1907356, 78.1568178)	01-02-2024 10:36	Gajraraja Medical College, Yadav Colony, Lashkar, Gwalior, Madhya Pradesh (NE)	15930 4.45	(26.1929, 78.16488)	Driver	1.01		00:05	00:01	00:05	00:00	13	21	0	N	0	
01-02-2024 10:41	Gajraraja Medical College, Yadav Colony, Lashkar, Gwalior, Madhya Pradesh (NE)	15930 4.45	(26.1928711, 78.16488)	01-02-2024 10:53	State Bank of India, RAM BAGH COLONY BRANCH, INSIDE A G OFFICE CAMPUS, OPPOSITE TO, Harishankar Puram, Madhav Nagar, Lashkar, Gwalior, Madhya Pradesh (SW)	15930 7.59	(26.2010467, 78.1803111)	Driver	3.14		00:12	00:00	00:02	00:00	16	24	0	N	0	
01-02-2024 10:55	State Bank of India, RAM BAGH COLONY BRANCH, INSIDE A G OFFICE CAMPUS, OPPOSITE TO, Harishankar Puram, Madhav Nagar, Lashkar, Gwalior, Madhya Pradesh (SW)	15930 7.59	(26.2010089, 78.1803289)	01-02-2024 10:55	State Bank of India, RAM BAGH COLONY BRANCH, INSIDE A G OFFICE CAMPUS, OPPOSITE TO, Harishankar Puram, Madhav Nagar, Lashkar, Gwalior, Madhya Pradesh (SW)	15930 7.64	(26.2014556, 78.1804089)	Driver	0.06		00:00	00:00	00:05	00:00	7	12	0	N	0	

Trip Detail

MP07L5591 - Truck - 355172100258860 from 01-02-2024 00:00:00 to 29-02-2024 17:58:00




Detail

Start				End				Driver	Distance	Total Distance	Running V/S Stop	Running	Idle	Stop	Inactive	Speed		Over Speed	Immobilize	Alert(s)
Start Time	Start Location	Start Odometer	Start Coordinate	End Time	End Location	End Odometer	End Coordinate									AVG	MAX			
01-02-2024 11:01	State Bank of India, RAM BAGH COLONY BRANCH, INSIDE A G OFFICE CAMPUS, OPPOSITE TO, Harishankar Puram, Madhav Nagar, Lashkar, Gwalior, Madhya Pradesh (SW)	15930 7.64	(26.2014689, 78.1804178)	01-02-2024 11:05	Sai petrol pump, gate ke samne, Shriram Colony, Chetakpuri, Lashkar, Gwalior, Madhya Pradesh (SW)	15930 8.57	(26.1989867, 78.1736)	Driver	0.93			00:04	00:00	00:04	00:00	13	21	0	N	0
01-02-2024 11:09	Sai petrol pump, gate ke samne, Shriram Colony, Chetakpuri, Lashkar, Gwalior, Madhya Pradesh (SW)	15930 8.57	(26.1989822, 78.1735911)	01-02-2024 12:09	Delhi Public School, Malanpur, Bhind Rd, Near Brahamkumaris, Morar, Gwalior, Madhya Pradesh (NW)	15932 4.07	(26.2817622, 78.2260178)	Driver	15.5			00:59	00:01	00:47	00:00	16	35	0	N	0
01-02-2024 12:56	Delhi Public School, Malanpur, Bhind Rd, Near Brahamkumaris, Morar, Gwalior, Madhya Pradesh (NW)	15932 4.07	(26.2818556, 78.2261778)	01-02-2024 13:28	Manshapurna Hanuman Ji Ka Mandir, Opposite Maharajapura Thana, Bhind Rd, BSF Colony, Deen Dayal Nagar, Gwalior, Madhya Pradesh (SE)	15932 7.5	(26.2662067, 78.2166844)	Driver	3.42			00:30	00:02	00:03	00:00	7	21	0	N	0

Trip Detail

MP07L5591 - Truck - 355172100258860 from 01-02-2024 00:00:00 to 29-02-2024 17:58:00

Detail

Start				End				Driver	Distance	Total Distance	Running V/S Stop	Running	Idle	Stop	Inactive	Speed		Over Speed	Immobilize	Alert(s)
Start Time	Start Location	Start Odometer	Start Coordinate	End Time	End Location	End Odometer	End Coordinate									AVG	MAX			
01-02-2024 13:31	Manshapurna Hanuman Ji Ka Mandir, Opposite Maharajapura Thana, Bhind Rd, BSF Colony, Deen Dayal Nagar, Gwalior, Madhya Pradesh (SE)	15932 7.5	(26.2661911, 78.2166933)	01-02-2024 13:37	Capital O 5752 Tuma Park Adityaz, Airport Rd, Opposite, Deen Dayal Nagar, Gwalior, Madhya Pradesh (SW)	15932 8.26	(26.2594244, 78.21744)	Driver	0.76			00:04	00:02	00:03	00:00	11	11	0	N	0
01-02-2024 13:39	Capital O 5752 Tuma Park Adityaz, Airport Rd, Opposite, Deen Dayal Nagar, Gwalior, Madhya Pradesh (SW)	15932 8.26	(26.2594156, 78.21744)	01-02-2024 14:06	Jai maa durga nasta centre, Front of Sabji mandi, Pinto Park, Morar, Gwalior, Madhya Pradesh (NW)	15932 9.32	(26.2499178, 78.2166933)	Driver	1.06			00:27	00:00	00:05	00:00	2	20	0	N	0
01-02-2024 14:12	Jai maa durga nasta centre, Front of Sabji mandi, Pinto Park, Morar, Gwalior, Madhya Pradesh (NW)	15932 9.32	(26.249978.2166756)	01-02-2024 14:26	Gupta Nursing & Maternity Home, Garam Sadak, Nagar Nigam Colony, Morar, Gwalior, Madhya Pradesh (NW)	15933 4.15	(26.2247356, 78.2256889)	Driver	4.83			00:14	00:00	00:05	00:00	20	24	0	N	0

Trip Detail

MP07L5591 - Truck - 355172100258860 from 01-02-2024 00:00:00 to 29-02-2024 17:58:00

Detail

Start				End				Driver	Distance	Total Distance	Running V/S Stop	Running	Idle	Stop	Inactive	Speed		Over Speed	Immobilize	Alert(s)
Start Time	Start Location	Start Odometer	Start Coordinate	End Time	End Location	End Odometer	End Coordinate									AVG	MAX			
01-02-2024 14:31	Gupta Nursing & Maternity Home, Garam Sadak, Nagar Nigam Colony, Morar, Gwalior, Madhya Pradesh (SW)	15933 4.15	(26.2 24677 8, 78.22 57156)	01-02-2024 14:59	Punjab National bank Atm, Morar Cantt., Gwalior, Madhya Pradesh	15933 6.21	(26.213 4756, 78.2338 044)	Driver	2.06			00:10	00:19	00:11	00:00	13	19	0	N	0
01-02-2024 15:10	Punjab National bank Atm, Morar Cantt., Gwalior, Madhya Pradesh	15933 6.21	(26.2 13362 2, 78.23 384)	01-02-2024 15:49	Bajarang bali Mandir, Turari, Gwalior, Madhya Pradesh (NE)	15934 7.23	(26.130 1889, 78.2116 267)	Driver	11.02			00:36	00:03	00:03	00:00	18	29	0	N	0
01-02-2024 15:52	Bajarang bali Mandir, Turari, Gwalior, Madhya Pradesh (NE)	15934 7.23	(26.1 30188 9, 78.21 16267)	01-02-2024 16:11	Bharat Petroleum, Petrol Pump -Shreeji Fuels, VILL ANTRI, Gwalior, Madhya Pradesh (NE)	15935 7.37	(26.063 72, 78.2265 244)	Driver	10.14			00:19	00:00	00:06	00:00	32	32	0	N	0
01-02-2024 16:17	Bharat Petroleum, Petrol Pump - Shreeji Fuels, VILL ANTRI, Gwalior, Madhya Pradesh (NE)	15935 7.37	(26.0 63724 4, 78.22 656)	01-02-2024 16:17	Bharat Petroleum, Petrol Pump -Shreeji Fuels, VILL ANTRI, Gwalior, Madhya Pradesh (NE)	15935 7.38	(26.063 7311, 78.2266 578)	Driver	0.01			00:01	00:00	00:03	00:00	0	0	0	N	0
01-02-2024 16:20	Bharat Petroleum, Petrol Pump - Shreeji Fuels, VILL ANTRI, Gwalior, Madhya Pradesh (NE)	15935 7.38	(26.0 63737 8, 78.22 66844)	01-02-2024 16:42	RSC Consortium, Jhansi Rd, Near Malwa Institute, Sikroda Badori, Gwalior, Madhya Pradesh (SW)	15936 6.53	(26.123 5956, 78.2133 689)	Driver	9.15			00:20	00:02	00:07	00:00	27	41	0	N	0

Trip Detail

MP07L5591 - Truck - 355172100258860 from 01-02-2024 00:00:00 to 29-02-2024 17:58:00





Detail

Start				End				Driver	Distance	Total Distance	Running V/S Stop	Running	Idle	Stop	Inactive	Speed		Over Speed	Immobilize	Alert(s)
Start Time	Start Location	Start Odometer	Start Coordinate	End Time	End Location	End Odometer	End Coordinate									AVG	MAX			
01-02-2024 16:49	RSC Consortium, Jhansi Rd, Near Malwa Institute, Sikroda Badori, Gwalior, Madhya Pradesh (SW)	15936 6.53	(26.1235956, 78.21336)	01-02-2024 17:54	State Bank Of India ATM, Hazira Chowk, Tansen Road, Hazira, Tansen Nagar, Gwalior, Madhya Pradesh (SW)	15939 4.3	(26.2312289, 78.1810311)	Driver	27.77	107.88		00:57	00:08	14:54	00:00	29	38	0	N	0
02-02-2024 08:48	State Bank Of India ATM, Hazira Chowk, Tansen Road, Hazira, Tansen Nagar, Gwalior, Madhya Pradesh (SW)	15939 4.3	(26.2311756, 78.1809511)	02-02-2024 09:16	State Bank Of India ATM, Hazira Chowk, Tansen Road, Hazira, Tansen Nagar, Gwalior, Madhya Pradesh (SW)	15939 4.33	(26.2312289, 78.1810311)	Driver	0.03			00:02	00:26	00:12	00:00	0	0	0	N	0
02-02-2024 09:28	Hotel Sumangal, Near Patali Hanuman Temple, Hazira Chowk, Tansen Nagar, Gwalior, Madhya Pradesh (NE)	15939 4.33	(26.2307444, 78.1813067)	02-02-2024 09:52	Kamla Raja Hospital, Kamla raja, J. A. Hospital Campus, Lashkar, Gwalior, Madhya Pradesh (SE)	15940 0.48	(26.1908733, 78.1566311)	Driver	6.15			00:24	00:00	00:41	00:00	16	27	0	N	0
02-02-2024 10:33	Kamla Raja Hospital, Kamla raja, J. A. Hospital Campus, Lashkar, Gwalior, Madhya Pradesh (SE)	15940 0.48	(26.1908644, 78.15664)	02-02-2024 10:42	Bharat Petroleum Fuel Station, Kampoo Rd, Nimbalkar Ki Goth No.2, Lashkar, Gwalior, Madhya Pradesh (SW)	15940 1.02	(26.1938044, 78.1535378)	Driver	0.54			00:06	00:03	00:05	00:00	5	16	0	N	0

Trip Detail

MP07L5591 - Truck - 355172100258860 from 01-02-2024 00:00:00 to 29-02-2024 17:58:00





Detail

Start				End				Driver	Distance	Total Distance	Running V/S Stop	Running	Idle	Stop	Inactive	Speed		Over Speed	Immobilize	Alert(s)
Start Time	Start Location	Start Odometer	Start Coordinate	End Time	End Location	End Odometer	End Coordinate									AVG	MAX			
02-02-2024 10:46	Bharat Petroleum Fuel Station, Kampoo Rd, Nimbalkar Ki Goth No.2, Lashkar, Gwalior, Madhya Pradesh (SE)	15940 1.02	(26.1937756, 78.1537422)	02-02-2024 10:49	Bharat Petroleum Fuel Station, Kampoo Rd, Nimbalkar Ki Goth No.2, Lashkar, Gwalior, Madhya Pradesh (SE)	15940 1.09	(26.193689, 78.1538222)	Driver	0.07			00:00	00:03	00:02	00:00	0	0	0	N	0
02-02-2024 10:51	Bharat Petroleum Fuel Station, Kampoo Rd, Nimbalkar Ki Goth No.2, Lashkar, Gwalior, Madhya Pradesh (SE)	15940 1.09	(26.1936311, 78.1538133)	02-02-2024 11:21	Gajraraja Medical College, Yadav Colony, Lashkar, Gwalior, Madhya Pradesh (NE)	15940 3.17	(26.1929489, 78.1646667)	Driver	2.08			00:30	00:00	00:04	00:00	4	22	0	N	0
02-02-2024 11:25	Gajraraja Medical College, Yadav Colony, Lashkar, Gwalior, Madhya Pradesh (NE)	15940 3.17	(26.1929578, 78.1646578)	02-02-2024 12:38	H.K Taja Nastha Centre, Near Chouraha, Sagar Tal, Roywan Nagar, Fort View Colony, Gwalior, Madhya Pradesh (SW)	15941 3.87	(26.23394, 78.1641956)	Driver	10.7			01:12	00:02	00:06	00:00	9	29	0	N	0
02-02-2024 12:44	H.K Taja Nastha Centre, Near Chouraha, Sagar Tal, Roywan Nagar, Fort View Colony, Gwalior, Madhya Pradesh (SW)	15941 3.87	(26.2340289, 78.1643822)	02-02-2024 13:00	Katara Kirana Store, New Colony, Birla Nagar, Gwalior, Madhya Pradesh (NE)	15941 7.35	(26.2285444, 78.1853956)	Driver	3.48			00:16	00:00	00:04	00:00	13	16	0	N	0

Trip Detail

MP07L5591 - Truck - 355172100258860 from 01-02-2024 00:00:00 to 29-02-2024 17:58:00

Detail

Start				End				Driver	Distance	Total Distance	Running V/S Stop	Running	Idle	Stop	Inactive	Speed		Over Speed	Immobilize	Alert(s)
Start Time	Start Location	Start Odometer	Start Coordinate	End Time	End Location	End Odometer	End Coordinate									AVG	MAX			
02-02-2024 13:04	Katare Kirana Store, New Colony, Birla Nagar, Gwalior, Madhya Pradesh (NE)	15941 7.35	(26.2285489, 78.1854044)	02-02-2024 13:04	Katare Kirana Store, New Colony, Birla Nagar, Gwalior, Madhya Pradesh (NE)	15941 7.35	(26.2285489, 78.1854044)	Driver	0.0			00:00	00:00	00:04	00:00	0	0	0	N	0
02-02-2024 13:08	Katare Kirana Store, New Colony, Birla Nagar, Gwalior, Madhya Pradesh (NE)	15941 7.35	(26.2285489, 78.1854133)	02-02-2024 13:28	Arth Plaza, Amaltash Colony, Deen Dayal Nagar, Gwalior, Madhya Pradesh (SW)	15942 4.02	(26.2526844, 78.2087822)	Driver	6.67			00:19	00:00	00:14	00:00	21	31	0	N	0
02-02-2024 13:41	Rajawat Complex, Old Railway Line, Purani Railway Line, Balram Nagar, Stabdi Puram, Kunj Vihar, Gwalior, Madhya Pradesh (NE)	15942 4.02	(26.2527022, 78.2087289)	02-02-2024 13:45	Rajawat Complex, Old Railway Line, Purani Railway Line, Balram Nagar, Stabdi Puram, Kunj Vihar, Gwalior, Madhya Pradesh (NW)	15942 5.96	(26.2531622, 78.2084)	Driver	1.95			00:03	00:00	00:02	00:00	9	9	0	N	0
02-02-2024 13:47	Rajawat Complex, Old Railway Line, Purani Railway Line, Balram Nagar, Stabdi Puram, Kunj Vihar, Gwalior, Madhya Pradesh (NW)	15942 5.96	(26.2531489, 78.2083911)	02-02-2024 13:58	Dr. Pravals Dental Hospital, Kushwah Market Rd, D.D. Nagar, Bakloh Cantt, Deen Dayal Nagar, Gwalior, Madhya Pradesh (NE)	15942 7.65	(26.2637978, 78.2104533)	Driver	1.68			00:09	00:02	00:06	00:00	11	19	0	N	0

Trip Detail

MP07L5591 - Truck - 355172100258860 from 01-02-2024 00:00:00 to 29-02-2024 17:58:00

Detail

Start				End				Driver	Distance	Total Distance	Running V/S Stop	Running	Idle	Stop	Inactive	Speed		Over Speed	Immobilize	Alert(s)
Start Time	Start Location	Start Odometer	Start Coordinate	End Time	End Location	End Odometer	End Coordinate									AVG	MAX			
02-02-2024 14:04	Kushwah market, Bakloh Cantt, Pandit Deendayal Nagar, Gwalior, Madhya Pradesh (SE)	15942 7.65	(26.2 64302 2, 78.21 04711)	02-02-2024 14:07	Sparsh Women And Child Care Clinic, BY 101, Deen Dayal Nagar, Gwalior, Madhya Pradesh (SW)	15942 8.57	(26.257 4022, 78.2125 333)	Driver	0.91		00:03	00:00	00:12	00:00	17	22	0	N	0	
02-02-2024 14:19	Sparsh Women And Child Care Clinic, BY 101, Deen Dayal Nagar, Gwalior, Madhya Pradesh (SW)	15942 8.57	(26.2 57242 2, 78.21 25778)	02-02-2024 15:07	Punjab National bank Atm, Morar Cantt., Gwalior, Madhya Pradesh	15943 5.74	(26.213 5044, 78.2338 311)	Driver	7.17		00:48	00:00	00:10	00:00	9	25	0	N	0	
02-02-2024 15:16	CSD Liquor Canteen Morar, Morar Cantt., Gwalior, Madhya Pradesh (NW)	15943 5.74	(26.2 13468 9, 78.23 368)	02-02-2024 15:36	Govt. Urban Primary Health Centre Hurawali, New Hurawali Colony, Hurawali, Gwalior, Madhya Pradesh (SE)	15943 9.39	(26.194 0222, 78.2369 778)	Driver	3.65		00:18	00:02	00:02	00:00	12	24	0	N	0	
02-02-2024 15:38	K L Petroleum, BPCL, Gwalior, Bypass Road, Nainagir, Madhya Pradesh (NW)	15943 9.39	(26.1 70422 2, 78.22 19289)	02-02-2024 15:38	K L Petroleum, BPCL, Gwalior, Bypass Road, Nainagir, Madhya Pradesh (SW)	15944 2.56	(26.169 2067, 78.2215 289)	Driver	3.17		00:00	00:00	00:05	00:00	25	25	0	N	0	
02-02-2024 15:43	K L Petroleum, BPCL, Gwalior, Bypass Road, Nainagir, Madhya Pradesh (SW)	15944 2.56	(26.1 69168 9, 78.22 15289)	02-02-2024 15:58	C.S Convent High School, Sikroda Badori, Gwalior, Madhya Pradesh (SW)	15944 7.03	(26.130 3956, 78.2115 556)	Driver	4.47		00:15	00:00	00:03	00:00	18	31	0	N	0	

Trip Detail

MP07L5591 - Truck - 355172100258860 from 01-02-2024 00:00:00 to 29-02-2024 17:58:00

Detail

Start				End				Driver	Distance	Total Distance	Running V/S Stop	Running	Idle	Stop	Inactive	Speed		Over Speed	Immobilize	Alert(s)
Start Time	Start Location	Start Odometer	Start Coordinate	End Time	End Location	End Odometer	End Coordinate									AVG	MAX			
02-02-2024 16:01	Raunak Fuels, Dabra Rd, Hisar, Madhya Pradesh (NW)	15944 7.03	(26.1087578, 78.2255822)	02-02-2024 16:19	Bharat Petroleum, Petrol Pump -Shreeji Fuels, VILL ANTRI, Gwalior, Madhya Pradesh (NE)	15945 7.21	(26.0637378, 78.2265244)	Driver	10.18		00:18	00:00	00:04	00:00	34	38	0	N	0	
02-02-2024 16:23	Bharat Petroleum, Petrol Pump - Shreeji Fuels, VILL ANTRI, Gwalior, Madhya Pradesh (NE)	15945 7.21	(26.0637489, 78.2264978)	02-02-2024 16:23	Bharat Petroleum, Petrol Pump -Shreeji Fuels, VILL ANTRI, Gwalior, Madhya Pradesh (NE)	15946 1.22	(26.0637422, 78.2267111)	Driver	4.01		00:00	00:00	00:04	00:00	8	8	0	N	0	
02-02-2024 16:27	Bharat Petroleum, Petrol Pump - Shreeji Fuels, VILL ANTRI, Gwalior, Madhya Pradesh (NE)	15946 1.22	(26.0637422, 78.2267822)	02-02-2024 16:55	HP Filling Station, Jorasi, Madhya Pradesh (NW)	15949 0.84	(26.0654578, 78.23472)	Driver	29.63		00:28	00:00	00:11	00:00	44	44	0	N	0	
02-02-2024 17:07	Imperial Golf Resort, Gwalior, Rairu - Dabra Bypass Rd, Madhya Pradesh (NW)	15949 0.84	(26.1733978, 78.2233778)	02-02-2024 17:18	Jai Bajrang Dairy, Block A, Hurawali, Gwalior, Madhya Pradesh (NE)	15949 5.45	(26.2033378, 78.23)	Driver	4.61		00:08	00:03	00:08	00:00	33	33	0	N	0	
02-02-2024 17:27	Jai Bajrang Dairy, Block A, Hurawali, Gwalior, Madhya Pradesh (NE)	15949 5.45	(26.2033289, 78.2299822)	02-02-2024 17:28	Jai Bajrang Dairy, Block A, Hurawali, Gwalior, Madhya Pradesh (NE)	15949 5.46	(26.2032422, 78.2300356)	Driver	0.01		00:00	00:01	00:08	00:00	0	0	0	N	0	

Trip Detail

MP07L5591 - Truck - 355172100258860 from 01-02-2024 00:00:00 to 29-02-2024 17:58:00

Detail

Start				End				Driver	Distance	Total Distance	Running V/S Stop	Running	Idle	Stop	Inactive	Speed		Over Speed	Immobilize	Alert(s)
Start Time	Start Location	Start Odometer	Start Coordinate	End Time	End Location	End Odometer	End Coordinate									AVG	MAX			
02-02-2024 17:35	Jai Bajrang Dairy, Block A, Hurawali, Gwalior, Madhya Pradesh (NE)	15949 5.46	(26.2032422, 78.2300356)	02-02-2024 18:10	State Bank Of India ATM, Hazira Chowk, Tansen Road, Hazira, Tansen Nagar, Gwalior, Madhya Pradesh (NW)	15950 9.19	(26.2313222, 78.1810489)	Driver	13.73	114.89		00:35	00:00	03:53	10:27	24	29	0	N	0
03-02-2024 08:30	State Bank Of India ATM, Hazira Chowk, Tansen Road, Hazira, Tansen Nagar, Gwalior, Madhya Pradesh (SE)	15950 9.17	(26.2311689, 78.1812089)	03-02-2024 09:02	Kamla Raja Hospital, Kamla raja, J. A. Hospital Campus, Lashkar, Gwalior, Madhya Pradesh (SE)	15951 5.29	(26.19086, 78.1566311)	Driver	6.1			00:31	00:00	01:11	00:00	12	25	0	N	0
03-02-2024 10:13	Kamla Raja Hospital, Kamla raja, J. A. Hospital Campus, Lashkar, Gwalior, Madhya Pradesh (SE)	15951 5.29	(26.1909111, 78.1567556)	03-02-2024 10:28	State Bank of India, RAM BAGH COLONY BRANCH, INSIDE A G OFFICE CAMPUS, OPPOSITE TO, Harishankar Puram, Madhav Nagar, Lashkar, Gwalior, Madhya Pradesh (SW)	15951 9.27	(26.20144, 78.1803378)	Driver	3.98			00:15	00:00	00:10	00:00	16	27	0	N	0

Trip Detail

MP07L5591 - Truck - 355172100258860 from 01-02-2024 00:00:00 to 29-02-2024 17:58:00





Detail

Start				End				Driver	Distance	Total Distance	Running V/S Stop	Running	Idle	Stop	Inactive	Speed		Over Speed	Immobilize	Alert(s)
Start Time	Start Location	Start Odometer	Start Coordinate	End Time	End Location	End Odometer	End Coordinate									AVG	MAX			
03-02-2024 10:37	State Bank of India, RAM BAGH COLONY BRANCH, INSIDE A G OFFICE CAMPUS, OPPOSITE TO, Harishankar Puram, Madhav Nagar, Lashkar, Gwalior, Madhya Pradesh (SW)	15951 9.27	(26.2013467, 78.1803556)	03-02-2024 11:41	Samarth bal mandir high school, Jivaji, Jiwaji Ganj, Shanti Nagar, Shekh Ki Bagiya, Gwalior, Madhya Pradesh (SW)	15952 9.14	(26.2092689, 78.1430311)	Driver	9.87		01:04	00:00	00:05	00:00	9	24	0	N	0	
03-02-2024 11:46	Samarth bal mandir high school, Jivaji, Jiwaji Ganj, Shanti Nagar, Shekh Ki Bagiya, Gwalior, Madhya Pradesh (SW)	15952 9.14	(26.2093333, 78.1430667)	03-02-2024 11:55	Bharat Petroleum Petrol Pump, Bohdapur, Gwalior, Madhya Pradesh (SW)	15953 0.58	(26.2191044, 78.1514933)	Driver	1.44		00:09	00:00	00:13	00:00	10	18	0	N	0	
03-02-2024 12:08	Bharat Petroleum Petrol Pump, Bohdapur, Gwalior, Madhya Pradesh (SW)	15953 0.58	(26.2192622, 78.1515911)	03-02-2024 12:30	Sainik Market, Purani Chhawani Gwalior West, Purani Chhawani, Gwalior, Madhya Pradesh (NW)	15953 7.82	(26.2640267, 78.1363378)	Driver	7.25		00:21	00:01	00:05	00:00	21	40	0	N	0	

Trip Detail

MP07L5591 - Truck - 355172100258860 from 01-02-2024 00:00:00 to 29-02-2024 17:58:00

Detail

Start				End				Driver	Distance	Total Distance	Running V/S Stop	Running	Idle	Stop	Inactive	Speed		Over Speed	Immobilize	Alert(s)
Start Time	Start Location	Start Odometer	Start Coordinate	End Time	End Location	End Odometer	End Coordinate									AVG	MAX			
03-02-2024 12:36	Sainik Market, Purani Chhawani Gwalior West, Purani Chhawani, Madhya Pradesh (NW)	15953 7.82	(26.2 64026 7, 78.13 64)	03-02-2024 13:01	Shri Ram Pvt Iti, New By Pass Highway Tiraha Vill. and Post, Baraua, Madhya Pradesh (NE)	15954 5.65	(26.327 4333, 78.1134 756)	Driver	7.83			00:24	00:02	00:16	00:00	20	61	0	N	0
03-02-2024 13:16	Shri Ram Pvt Iti, New By Pass Highway Tiraha Vill. and Post, Baraua, Madhya Pradesh (NE)	15954 5.65	(26.3 274, 78.11 34578)	03-02-2024 13:24	Shri Ram Pvt Iti, New By Pass Highway Tiraha Vill. and Post, Baraua, Madhya Pradesh (NE)	15954 5.65	(26.327 4, 78.1134 578)	Driver	0.0			00:07	00:00	00:07	00:00	0	2	0	N	0
03-02-2024 13:31	Shri Ram Pvt Iti, New By Pass Highway Tiraha Vill. and Post, Baraua, Madhya Pradesh (NE)	15954 5.65	(26.3 274, 78.11 34578)	03-02-2024 13:51	Tomar Family Restaurant, Near Anandpur trust eye hospital, ganga, Morena Link Rd, Malanpur, Gwalior, Madhya Pradesh (SE)	15955 4.82	(26.264 2867, 78.1487 911)	Driver	9.17			00:20	00:00	00:03	00:00	28	61	0	N	0
03-02-2024 13:54	Tomar Family Restaurant, Near Anandpur trust eye hospital, ganga, Morena Link Rd, Malanpur, Gwalior, Madhya Pradesh (SE)	15955 4.82	(26.2 64286 7, 78.14 87911)	03-02-2024 14:08	Jodhpur mishthan bhandar, IIITM Bus Stop, National Highway 92, RVS Agriculture University Campus, Morar, Gwalior, Madhya Pradesh (NW)	15955 8.74	(26.235 5089, 78.2041 244)	Driver	3.92			00:14	00:00	00:05	00:00	17	35	0	N	0

Trip Detail

MP07L5591 - Truck - 355172100258860 from 01-02-2024 00:00:00 to 29-02-2024 17:58:00

Detail

Start				End				Driver	Distance	Total Distance	Running V/S Stop	Running	Idle	Stop	Inactive	Speed		Over Speed	Immobilize	Alert(s)
Start Time	Start Location	Start Odometer	Start Coordinate	End Time	End Location	End Odometer	End Coordinate									AVG	MAX			
03-02-2024 14:13	Jodhpur mishthan bhandar, IIITM Bus Stop, National Highway 92, RVS Agriculture University Campus, Morar, Gwalior, Madhya Pradesh (NE)	15955 8.74	(26.23492, 78.2058578)	03-02-2024 14:41	Motu - Patlu Parcel Counter, gjfH Goraiya Complex, Mall Road, Near, Garam Sadak, Morar, Gwalior, Madhya Pradesh (NW)	15956 5.47	(26.2210044, 78.2192178)	Driver	6.73		00:26	00:02	00:04	00:00	15	32	0	N	0	
03-02-2024 14:44	Motu - Patlu Parcel Counter, gjfH Goraiya Complex, Mall Road, Near, Garam Sadak, Morar, Gwalior, Madhya Pradesh (NW)	15956 5.47	(26.2209756, 78.2192178)	03-02-2024 15:05	Cantonment General Hospital, Morar Cantt., MH Rd, Morar Cantt., Stadium View Colony, Morar Cantt., Gwalior, Madhya Pradesh (NE)	15956 8.16	(26.2198244, 78.2321778)	Driver	2.69		00:20	00:00	00:04	00:00	8	17	0	N	0	
03-02-2024 15:08	Cantonment General Hospital, Morar Cantt., MH Rd, Morar Cantt., Stadium View Colony, Morar Cantt., Gwalior, Madhya Pradesh (NE)	15956 8.16	(26.2198556, 78.2322311)	03-02-2024 15:10	Rashtriya Military, Sainik school & RIMC coaching institute THE LAKSHYA ACADEMY GWALIOR, Infront of bazz cinema, Army Cantt, Morar Gwalior(M.P.), Morar Cantt., Gwalior, Madhya Pradesh (NE)	15956 8.75	(26.2230578, 78.2363822)	Driver	0.59		00:02	00:00	00:04	00:00	17	22	0	N	0	

Trip Detail

MP07L5591 - Truck - 355172100258860 from 01-02-2024 00:00:00 to 29-02-2024 17:58:00

Detail

Start				End				Driver	Distance	Total Distance	Running V/S Stop	Running	Idle	Stop	Inactive	Speed		Over Speed	Immobilize	Alert(s)
Start Time	Start Location	Start Odometer	Start Coordinate	End Time	End Location	End Odometer	End Coordinate									AVG	MAX			
03-02-2024 15:15	Rashtriya Military , Sainik school & RIMC coaching institute THE LAKSHYA ACADEMY GWALIOR, Infront of bazz cinema, Army Cantt, Morar Gwalior(M. P.), Morar Cantt., Gwalior, Madhya Pradesh (NE)	15956 8.75	(26.2 23133 3, 78.23 63822)	03-02-2024 15:59	Morning Star School, Mau Rd, Badagaon, Gwalior, Madhya Pradesh (NE)	15957 5.54	(26.235 5756, 78.2798 222)	Driver	6.79		00:44	00:00	00:11	00:00	9	26	0	N	0	
03-02-2024 16:10	Morning Star School, Mau Rd, Badagaon, Gwalior, Madhya Pradesh (NE)	15957 5.54	(26.2 35473 3, 78.27 98222)	03-02-2024 16:13	Preston College, Badagaon Road, Morar, Gwalior, Madhya Pradesh (SW)	15957 6.68	(26.231 5467, 78.2693 6)	Driver	1.14		00:03	00:00	00:03	00:00	16	16	0	N	0	
03-02-2024 16:16	Preston College, Badagaon Road, Morar, Gwalior, Madhya Pradesh (SW)	15957 6.68	(26.2 3156, 78.26 936)	03-02-2024 16:18	GALAV RISHI PRIVATE ITI BADAGAON, Near National Children School, Badagaon Rd, Morar, Gwalior, Madhya Pradesh (NE)	15957 7.37	(26.230 3467, 78.2625 244)	Driver	0.7		00:02	00:00	00:04	00:00	13	13	0	N	0	

Trip Detail

MP07L5591 - Truck - 355172100258860 from 01-02-2024 00:00:00 to 29-02-2024 17:58:00

Detail

Start				End				Driver	Distance	Total Distance	Running V/S Stop	Running	Idle	Stop	Inactive	Speed		Over Speed	Immobilize	Alert(s)
Start Time	Start Location	Start Odometer	Start Coordinate	End Time	End Location	End Odometer	End Coordinate									AVG	MAX			
03-02-2024 16:22	GALAV RISHI PRIVATE ITI BADAGAO N, Near National Children School, Badagaon Rd, Morar, Gwalior, Madhya Pradesh (NE)	15957 7.37	(26.23034, 78.2625333)	03-02-2024 16:24	Preston College, Badagaon Road, Morar, Gwalior, Madhya Pradesh (SW)	15957 8.05	(26.2314667, 78.2687289)	Driver	0.68			00:03	00:00	00:03	00:00	16	35	0	N	0
03-02-2024 16:27	Preston College, Badagaon Road, Morar, Gwalior, Madhya Pradesh (SW)	15957 8.05	(26.2314844, 78.26872)	03-02-2024 16:42	Meena Cosmetics & General Store, Ganeshpura post, Bada Gaon, Morar Cantt., Gwalior, Madhya Pradesh (NW)	15958 1.96	(26.2260578, 78.2927111)	Driver	3.91	72.79		00:15	00:00	08:45	06:29	16	38	0	N	0
04-02-2024 07:56	Meena Cosmetics & General Store, Ganeshpura post, Bada Gaon, Morar Cantt., Gwalior, Madhya Pradesh (NW)	15958 1.95	(26.22598, 78.2927022)	04-02-2024 07:59	Meena Cosmetics & General Store, Ganeshpura post, Bada Gaon, Morar Cantt., Gwalior, Madhya Pradesh (NW)	15958 2.15	(26.2252644, 78.2914133)	Driver	0.19			00:03	00:00	00:25	00:00	4	9	0	N	0
04-02-2024 08:24	Meena Cosmetics & General Store, Ganeshpura post, Bada Gaon, Morar Cantt., Gwalior, Madhya Pradesh (NW)	15958 2.15	(26.2252156, 78.2913067)	04-02-2024 08:26	Meena Cosmetics & General Store, Ganeshpura post, Bada Gaon, Morar Cantt., Gwalior, Madhya Pradesh (NW)	15958 2.33	(26.2260667, 78.29272)	Driver	0.18			00:02	00:00	00:04	00:00	0	0	0	N	0

Trip Detail

MP07L5591 - Truck - 355172100258860 from 01-02-2024 00:00:00 to 29-02-2024 17:58:00






Detail

Start				End				Driver	Distance	Total Distance	Running V/S Stop	Running	Idle	Stop	Inactive	Speed		Over Speed	Immobilize	Alert(s)
Start Time	Start Location	Start Odometer	Start Coordinate	End Time	End Location	End Odometer	End Coordinate									AVG	MAX			
04-02-2024 08:30	Meena Cosmetics & General Store, Ganeshpura post, Bada Gaon, Morar Cantt., Gwalior, Madhya Pradesh (NW)	15958 2.33	(26.2 25297 8 , 78.29 11644)	04-02-2024 08:51	Union Bank of india, SACHIN TENDULKAR MARG, Sirol Rd, Prithvi Nagar, Hurawali, Gwalior, Madhya Pradesh (SW)	15959 1.11	(26.200 4356 , 78.2221 867)	Driver	8.78		00:22	00:00	00:16	00:00	24	38	0	N	0	
04-02-2024 09:07	Union Bank of india, SACHIN TENDULKAR MARG, Sirol Rd, Prithvi Nagar, Hurawali, Gwalior, Madhya Pradesh (SW)	15959 1.11	(26.2 00428 9 , 78.22 21867)	04-02-2024 09:27	Kamla Raja Hospital, Kamla raja, J. A. Hospital Campus, Lashkar, Gwalior, Madhya Pradesh (SE)	15959 9.3	(26.190 8778 , 78.1566 667)	Driver	8.19		00:20	00:00	00:22	00:00	25	35	0	N	0	
04-02-2024 09:49	Kamla Raja Hospital, Kamla raja, J. A. Hospital Campus, Lashkar, Gwalior, Madhya Pradesh (SE)	15959 9.3	(26.1 90884 4 , 78.15 66489)	04-02-2024 10:39	Gupta Nursing & Maternity Home, Garam Sadak, Nagar Nigam Colony, Morar, Gwalior, Madhya Pradesh (SW)	15961 2.55	(26.224 6667 , 78.2256 178)	Driver	13.25		00:50	00:00	00:05	00:00	16	30	0	N	0	
04-02-2024 10:44	Gupta Nursing & Maternity Home, Garam Sadak, Nagar Nigam Colony, Morar, Gwalior, Madhya Pradesh (SW)	15961 2.55	(26.2 24702 2 , 78.22 57422)	04-02-2024 11:01	DREAM INDIA SCHOOL, Morar, Gwalior, Madhya Pradesh (SE)	15961 3.32	(26.221 6511 , 78.2290 311)	Driver	0.78		00:18	00:00	00:05	00:00	3	15	0	N	0	

Trip Detail

MP07L5591 - Truck - 355172100258860 from 01-02-2024 00:00:00 to 29-02-2024 17:58:00





Detail

Start				End				Driver	Distance	Total Distance	Running V/S Stop	Running	Idle	Stop	Inactive	Speed		Over Speed	Immobilize	Alert(s)
Start Time	Start Location	Start Odometer	Start Coordinate	End Time	End Location	End Odometer	End Coordinate									AVG	MAX			
04-02-2024 11:06	DREAM INDIA SCHOOL, Morar, Gwalior, Madhya Pradesh (SE)	15961 3.32	(26.2 21577 8 , 78.22 90133)	04-02-2024 11:11	ECHS Polyclinic Gwalior, Morar Cantt., Gwalior, Madhya Pradesh (SE)	15961 4.75	(26.214 1356 , 78.2342 844)	Driver	1.42		 00:05	00:00	00:03	00:00	17	19	0	N	0	
04-02-2024 11:14	ECHS Polyclinic Gwalior, Morar Cantt., Gwalior, Madhya Pradesh (SE)	15961 4.75	(26.2 14133 3 , 78.23 42844)	04-02-2024 11:43	Jai Bajrang Dairy, Block A, Hurawali, Gwalior, Madhya Pradesh (NE)	15961 7.06	(26.203 2467 , 78.2299 822)	Driver	2.32		 00:27	00:02	00:03	00:00	5	18	0	N	0	
04-02-2024 11:45	Jai Bajrang Dairy, Block A, Hurawali, Gwalior, Madhya Pradesh (NE)	15961 7.06	(26.2 03251 1 , 78.22 99467)	04-02-2024 12:21	Bharat Petroleum, Petrol Pump -Shreeji Fuels, VILL ANTRI, Gwalior, Madhya Pradesh (NE)	15963 3.25	(26.063 7378 , 78.2265 511)	Driver	16.19		 00:35	00:01	00:14	00:00	28	47	0	N	0	
04-02-2024 12:35	Bharat Petroleum, Petrol Pump - Shreeji Fuels, VILL ANTRI, Gwalior, Madhya Pradesh (NE)	15963 3.25	(26.0 63771 1 , 78.22 66844)	04-02-2024 14:34	C.S Convent High School, Sikroda Badori, Gwalior, Madhya Pradesh (SW)	15964 8.99	(26.134 42 , 78.2117 6)	Driver	15.74		 00:21	00:02	00:02	01:36	45	46	0	N	0	
04-02-2024 14:36	C.S Convent High School, Sikroda Badori, Gwalior, Madhya Pradesh (SW)	15964 8.99	(26.1 34411 1 , 78.21 17689)	04-02-2024 14:41	K L Petroleum, BPCL, Gwalior, Bypass Road, Nainagir, Madhya Pradesh (SW)	15965 2.99	(26.169 1689 , 78.2212 444)	Driver	4.0		 00:05	00:00	00:04	00:00	46	54	0	N	0	

Trip Detail

MP07L5591 - Truck - 355172100258860 from 01-02-2024 00:00:00 to 29-02-2024 17:58:00

Detail

Start				End				Driver	Distance	Total Distance	Running V/S Stop	Running	Idle	Stop	Inactive	Speed		Over Speed	Immobilize	Alert(s)
Start Time	Start Location	Start Odometer	Start Coordinate	End Time	End Location	End Odometer	End Coordinate									AVG	MAX			
04-02-2024 14:45	K L Petroleum, BPCL, Gwalior, Bypass Road, Nainagir, Madhya Pradesh (SW)	15965 2.99	(26.1692, 78.2212622)	04-02-2024 15:27	Deepak Family Restaurant, Gwalior, Madhya Pradesh (SW)	15966 2.32	(26.2071178, 78.2504711)	Driver	9.33			00:43	00:00	00:02	00:00	13	42	0	N	0
04-02-2024 15:30	Deepak Family Restaurant, Gwalior, Madhya Pradesh (SW)	15966 2.32	(26.20716, 78.2504533)	04-02-2024 15:43	Meena Cosmetics & General Store, Ganeshpura post, Bada Gaon, Morar Cantt., Gwalior, Madhya Pradesh (NW)	15966 8.21	(26.2260956, 78.2927289)	Driver	5.88	86.25		00:12	00:01	04:48	11:29	29	55	0	N	0
05-02-2024 08:00	Meena Cosmetics & General Store, Ganeshpura post, Bada Gaon, Morar Cantt., Gwalior, Madhya Pradesh (NW)	15966 8.2	(26.2260467, 78.2927289)	05-02-2024 08:11	Meena Cosmetics & General Store, Ganeshpura post, Bada Gaon, Morar Cantt., Gwalior, Madhya Pradesh (NW)	15966 8.23	(26.2259889, 78.2927378)	Driver	0.02			00:11	00:00	00:04	00:00	0	0	0	N	0
05-02-2024 08:15	Meena Cosmetics & General Store, Ganeshpura post, Bada Gaon, Morar Cantt., Gwalior, Madhya Pradesh (NW)	15966 8.23	(26.2259889, 78.2927378)	05-02-2024 08:20	Meena Cosmetics & General Store, Ganeshpura post, Bada Gaon, Morar Cantt., Gwalior, Madhya Pradesh (NW)	15966 8.43	(26.2252889, 78.2914044)	Driver	0.2			00:03	00:03	00:19	00:00	4	7	0	N	0

Trip Detail

MP07L5591 - Truck - 355172100258860 from 01-02-2024 00:00:00 to 29-02-2024 17:58:00

Detail

Start				End				Driver	Distance	Total Distance	Running V/S Stop	Running	Idle	Stop	Inactive	Speed		Over Speed	Immobilize	Alert(s)
Start Time	Start Location	Start Odometer	Start Coordinate	End Time	End Location	End Odometer	End Coordinate									AVG	MAX			
05-02-2024 08:40	Meena Cosmetics & General Store, Ganeshpura post, Bada Gaon, Morar Cantt., Gwalior, Madhya Pradesh (NW)	15966 8.43	(26.252156, 78.2914133)	05-02-2024 09:29	Kamla Raja Hospital, Kamla raja, J. A. Hospital Campus, Lashkar, Gwalior, Madhya Pradesh (SE)	15968 5.84	(26.1908578, 78.1566311)	Driver	17.41		00:49	00:00	00:39	00:00	21	38	0	N	0	
05-02-2024 10:08	Kamla Raja Hospital, Kamla raja, J. A. Hospital Campus, Lashkar, Gwalior, Madhya Pradesh (SE)	15968 5.84	(26.1908244, 78.1566933)	05-02-2024 10:34	masjid shekh Abdul Wahhaab(jalaal khan ki goth), near subhas park, Lashkar, Gwalior, Madhya Pradesh (SE)	15968 9.84	(26.2063533, 78.1579556)	Driver	3.99		00:26	00:00	00:04	00:00	9	23	0	N	0	
05-02-2024 10:38	masjid shekh Abdul Wahhaab(jalaal khan ki goth), near subhas park, Lashkar, Gwalior, Madhya Pradesh (SE)	15968 9.84	(26.2063711, 78.1579378)	05-02-2024 10:51	om hospital, Mental Hospital Rd, Police Line, Ghosipura, Gwalior, Madhya Pradesh (NE)	15969 1.77	(26.2130244, 78.1570311)	Driver	1.93		00:11	00:02	00:07	00:00	10	18	0	N	0	
05-02-2024 10:58	Oriental Bank Of Commerce, Swimming Pool, Ashram Road, Pragati Nagar, Gwalior, Madhya Pradesh (SW)	15969 1.77	(26.2130667, 78.1571022)	05-02-2024 11:05	Sai Baba Temple, Koteshwar Rd, Near SBI Atm, Sector-4, Vinay Nagar, Gwalior, Madhya Pradesh	15969 4.64	(26.2286978, 78.16192)	Driver	2.87		00:07	00:00	00:04	00:00	23	23	0	N	0	

Trip Detail

MP07L5591 - Truck - 355172100258860 from 01-02-2024 00:00:00 to 29-02-2024 17:58:00

Detail

Start				End				Driver	Distance	Total Distance	Running V/S Stop	Running	Idle	Stop	Inactive	Speed		Over Speed	Immobilize	Alert(s)
Start Time	Start Location	Start Odometer	Start Coordinate	End Time	End Location	End Odometer	End Coordinate									AVG	MAX			
05-02-2024 11:09	Sai Baba Temple, Koteswar Rd, Near SBI Atm, Sector-4, Vinay Nagar, Gwalior, Madhya Pradesh	15969 4.64	(26.2287067, 78.1619111)	05-02-2024 11:49	Katare Kirana Store, New Colony, Birla Nagar, Gwalior, Madhya Pradesh (NE)	15969 9.07	(26.2285267, 78.1853867)	Driver	4.43		00:40	00:00	00:12	00:00	7	20	0	N	0	
05-02-2024 12:01	Shri Panchmukhi Hanuman ka Darbar, Kach Mill Rd, Near Committee Hall, New Resham Colony, Birla Nagar, Gwalior, Madhya Pradesh (SW)	15969 9.07	(26.2288089, 78.1854311)	05-02-2024 12:19	Arth Plaza, Amaltash Colony, Deen Dayal Nagar, Gwalior, Madhya Pradesh (SW)	15970 5.39	(26.2526978, 78.2087911)	Driver	6.33		00:18	00:00	00:04	00:00	21	25	0	N	0	
05-02-2024 12:22	Arth Plaza, Amaltash Colony, Deen Dayal Nagar, Gwalior, Madhya Pradesh (SW)	15970 5.39	(26.2527022, 78.2088089)	05-02-2024 12:24	Rajawat Complex, Old Railway Line, Purani Railway Line, Balram Nagar, Stabdi Puram, Kunj Vihar, Gwalior, Madhya Pradesh (NW)	15970 5.57	(26.2531244, 78.2084178)	Driver	0.18		00:01	00:00	00:05	00:00	9	15	0	N	0	

Trip Detail

MP07L5591 - Truck - 355172100258860 from 01-02-2024 00:00:00 to 29-02-2024 17:58:00

Detail

Start				End				Driver	Distance	Total Distance	Running V/S Stop	Running	Idle	Stop	Inactive	Speed		Over Speed	Immobilize	Alert(s)
Start Time	Start Location	Start Odometer	Start Coordinate	End Time	End Location	End Odometer	End Coordinate									AVG	MAX			
05-02-2024 12:28	Rajawat Complex, Old Railway Line, Purani Railway Line, Balram Nagar, Stabdi Puram, Kunj Vihar, Gwalior, Madhya Pradesh (NW)	15970 5.57	(26.2 53166 7, 78.20 84)	05-02-2024 12:32	Maheshwaram Traders Sanitary And Bath Care, Deen Dayal Nagar, Gwalior, Madhya Pradesh (SE)	15970 6.34	(26.259 4533, 78.2076 178)	Driver	0.76		00:03	00:00	00:03	00:00	13	19	0	N	0	
05-02-2024 12:35	Maheshwar am Traders Sanitary And Bath Care, Deen Dayal Nagar, Gwalior, Madhya Pradesh (SE)	15970 6.34	(26.2 59542 2, 78.20 76)	05-02-2024 12:38	Dr. Pravals Dental Hospital, Kushwah Market Rd, D.D. Nagar, Bakloh Cantt, Deen Dayal Nagar, Gwalior, Madhya Pradesh (NE)	15970 7.1	(26.263 7822, 78.2104 533)	Driver	0.76		00:04	00:00	00:04	00:00	12	16	0	N	0	
05-02-2024 12:42	Dr. Pravals Dental Hospital, Kushwah Market Rd, D.D. Nagar, Bakloh Cantt, Deen Dayal Nagar, Gwalior, Madhya Pradesh (NE)	15970 7.1	(26.2 63804 4, 78.21 04622)	05-02-2024 12:46	Gopal Enterprises, Deen Dayal Nagar, Gwalior, Madhya Pradesh (NW)	15970 7.66	(26.259 4644, 78.2105 6)	Driver	0.56		00:04	00:00	00:03	00:00	7	17	0	N	0	
05-02-2024 12:49	Gopal Enterprises , Deen Dayal Nagar, Gwalior, Madhya Pradesh (NW)	15970 7.66	(26.2 59455 6, 78.21 056)	05-02-2024 13:56	Punjab National bank Atm, Morar Cantt., Gwalior, Madhya Pradesh	15972 0.57	(26.213 4844, 78.2337 956)	Driver	12.91		01:06	00:01	00:36	00:00	12	26	0	N	0	

Trip Detail

MP07L5591 - Truck - 355172100258860 from 01-02-2024 00:00:00 to 29-02-2024 17:58:00

Detail

Start				End				Driver	Distance	Total Distance	Running V/S Stop	Running	Idle	Stop	Inactive	Speed		Over Speed	Immobilize	Alert(s)
Start Time	Start Location	Start Odometer	Start Coordinate	End Time	End Location	End Odometer	End Coordinate									AVG	MAX			
05-02-2024 14:32	ECHS Polyclinic Gwalior, Morar Cantt., Gwalior, Madhya Pradesh (SW)	15972 0.57	(26.2 1358 , 78.23 36)	05-02-2024 14:54	K L Petroleum, BPCL, Gwalior, Bypass Road, Nainagir, Madhya Pradesh (SW)	15972 7.8	(26.169 5911 , 78.2215 467)	Driver	7.23		00:21	00:00	00:10	00:00	20	38	0	N	0	
05-02-2024 15:04	C.S Convent High School, Sikroda Badori, Gwalior, Madhya Pradesh (SW)	15972 7.8	(26.1 34233 3 , 78.21 19289)	05-02-2024 16:08	RSC Consortium, Jhansi Rd, Near Malwa Institute, Sikroda Badori, Gwalior, Madhya Pradesh (NW)	15976 3.99	(26.125 8422 , 78.2141 067)	Driver	36.19		00:57	00:08	00:10	00:00	32	32	0	N	0	
05-02-2024 16:18	RSC Consortium , Jhansi Rd, Near Malwa Institute, Sikroda Badori, Gwalior, Madhya Pradesh (NW)	15976 3.99	(26.1 25871 1 , 78.21 39822)	05-02-2024 16:23	State Bank of India, ITM University Rd, Lakhnotikhur d, Madhya Pradesh (NE)	15976 5.46	(26.137 9978 , 78.2133 6)	Driver	1.47		00:04	00:00	00:07	00:00	20	27	0	N	0	
05-02-2024 16:30	State Bank of India, ITM University Rd, Lakhnotikhur d, Madhya Pradesh (NE)	15976 5.46	(26.1 37997 8 , 78.21 336)	05-02-2024 16:38	New Clarks Highway restaurant, Rairu - Babra bypass Rd, Gwalior, Madhya Pradesh (SW)	15976 7.84	(26.158 9022 , 78.2183 378)	Driver	2.38		00:00	00:07	00:21	00:00	11	11	0	N	0	
05-02-2024 16:59	New Clarks Highway restaurant, Rairu - Babra bypass Rd, Gwalior, Madhya Pradesh (SW)	15976 7.84	(26.1 6258 , 78.21 96444)	05-02-2024 16:59	New Clarks Highway restaurant, Rairu - Babra bypass Rd, Gwalior, Madhya Pradesh (SW)	15976 8.7	(26.158 9022 , 78.2183 378)	Driver	0.86		00:00	00:00	00:14	00:00	20	20	0	N	0	

Trip Detail

MP07L5591 - Truck - 355172100258860 from 01-02-2024 00:00:00 to 29-02-2024 17:58:00

Detail

Start				End				Driver	Distance	Total Distance	Running V/S Stop	Running	Idle	Stop	Inactive	Speed		Over Speed	Immobilize	Alert(s)
Start Time	Start Location	Start Odometer	Start Coordinate	End Time	End Location	End Odometer	End Coordinate									AVG	MAX			
05-02-2024 17:13	Sardar Ji Family Restaurant, ramua, Jhansi Rd, Gwalior, Madhya Pradesh (NW)	15976 8.7	(26.1631867, 78.2197511)	05-02-2024 17:21	K L Petroleum, BPCL, Gwalior, Bypass Road, Nainagir, Madhya Pradesh (SW)	15976 9.98	(26.1691644, 78.22144)	Driver	1.29			00:06	00:02	00:03	00:00	12	16	0	N	0
05-02-2024 17:24	K L Petroleum, BPCL, Gwalior, Bypass Road, Nainagir, Madhya Pradesh (SW)	15976 9.98	(26.1691356, 78.2214667)	05-02-2024 17:42	Deepak Family Restaurant, Gwalior, Madhya Pradesh (SW)	15977 6.7	(26.2072356, 78.2505156)	Driver	6.72			00:17	00:01	00:06	00:00	24	28	0	N	0
05-02-2024 17:49	Deepak Family Restaurant, Gwalior, Madhya Pradesh (SW)	15977 6.7	(26.2072356, 78.2505156)	05-02-2024 18:03	Meena Cosmetics & General Store, Ganeshpura post, Bada Gaon, Morar Cantt., Gwalior, Madhya Pradesh (NW)	15978 1.76	(26.2261244, 78.2927556)	Driver	5.06	113.55		00:14	00:00	03:19	10:28	21	36	0	N	0
06-02-2024 07:49	Meena Cosmetics & General Store, Ganeshpura post, Bada Gaon, Morar Cantt., Gwalior, Madhya Pradesh (NW)	15978 1.75	(26.2260533, 78.2927911)	06-02-2024 07:54	Meena Cosmetics & General Store, Ganeshpura post, Bada Gaon, Morar Cantt., Gwalior, Madhya Pradesh (NW)	15978 1.77	(26.22602, 78.2927289)	Driver	0.01			00:00	00:04	00:10	00:00	0	0	0	N	0

Trip Detail

MP07L5591 - Truck - 355172100258860 from 01-02-2024 00:00:00 to 29-02-2024 17:58:00

Detail

Start				End				Driver	Distance	Total Distance	Running V/S Stop	Running	Idle	Stop	Inactive	Speed		Over Speed	Immobilize	Alert(s)
Start Time	Start Location	Start Odometer	Start Coordinate	End Time	End Location	End Odometer	End Coordinate									AVG	MAX			
06-02-2024 08:03	Meena Cosmetics & General Store, Ganeshpura post, Bada Gaon, Morar Cantt., Gwalior, Madhya Pradesh (NW)	15978 1.77	(26.2260378, 78.2927022)	06-02-2024 08:06	Meena Cosmetics & General Store, Ganeshpura post, Bada Gaon, Morar Cantt., Gwalior, Madhya Pradesh (NW)	15978 1.96	(26.22528, 78.2914044)	Driver	0.2		00:03	00:00	00:31	00:00	5	8	0	N	0	
06-02-2024 08:37	Meena Cosmetics & General Store, Ganeshpura post, Bada Gaon, Morar Cantt., Gwalior, Madhya Pradesh (NW)	15978 1.96	(26.2252489, 78.29136)	06-02-2024 09:00	Union Bank of india, SACHIN TENDULKAR MARG, Sirol Rd, Prithvi Nagar, Hurawali, Gwalior, Madhya Pradesh (SW)	15979 0.58	(26.2004156, 78.22224)	Driver	8.62		00:22	00:00	00:03	00:00	23	36	0	N	0	
06-02-2024 09:03	Union Bank of india, SACHIN TENDULKAR MARG, Sirol Rd, Prithvi Nagar, Hurawali, Gwalior, Madhya Pradesh (SW)	15979 0.58	(26.2004978, 78.222222)	06-02-2024 09:29	State Bank of India, J. A. Hospital Campus, Lashkar, Gwalior, Madhya Pradesh (SE)	15980 5.58	(26.1911733, 78.1629778)	Driver	15.0		00:25	00:02	00:03	00:00	31	31	0	N	0	
06-02-2024 09:32	State Bank of India, J. A. Hospital Campus, Lashkar, Gwalior, Madhya Pradesh (SE)	15980 5.58	(26.1911667, 78.1629778)	06-02-2024 09:35	Kamla Raja Hospital, Kamla raja, J. A. Hospital Campus, Lashkar, Gwalior, Madhya Pradesh (SE)	15980 6.34	(26.19086, 78.1566578)	Driver	0.76		00:03	00:00	00:18	00:00	17	27	0	N	0	

Trip Detail

MP07L5591 - Truck - 355172100258860 from 01-02-2024 00:00:00 to 29-02-2024 17:58:00

Detail

Start				End				Driver	Distance	Total Distance	Running V/S Stop	Running	Idle	Stop	Inactive	Speed		Over Speed	Immobilize	Alert(s)
Start Time	Start Location	Start Odometer	Start Coordinate	End Time	End Location	End Odometer	End Coordinate									AVG	MAX			
06-02-2024 09:53	Kamla Raja Hospital, Kamla raja, J. A. Hospital Campus, Lashkar, Gwalior, Madhya Pradesh (SE)	15980 6.34	(26.1907756, 78.1566933)	06-02-2024 09:57	Sarvoday Hospital - Best Hospital In Gwalior, Naka Chandrawad ni Yadav Colony near Medical College, Yadav Colony, Lashkar, Gwalior, Madhya Pradesh (SW)	15980 7.5	(26.1924556, 78.1657778)	Driver	1.16		00:04	00:00	00:05	00:00	16	27	0	N	0	
06-02-2024 10:02	Sarvoday Hospital - Best Hospital In Gwalior, Naka Chandrawad ni Yadav Colony near Medical College, Yadav Colony, Lashkar, Gwalior, Madhya Pradesh (SW)	15980 7.5	(26.1925, 78.16584)	06-02-2024 10:03	Gajraraja Medical College, Yadav Colony, Lashkar, Gwalior, Madhya Pradesh (NE)	15980 7.64	(26.1929489, 78.1646756)	Driver	0.13		00:01	00:00	00:07	00:00	6	9	0	N	0	
06-02-2024 10:11	Gajraraja Medical College, Yadav Colony, Lashkar, Gwalior, Madhya Pradesh (NE)	15980 7.64	(26.1928267, 78.1646933)	06-02-2024 10:13	Baba Kirana Store, Opposite Bijasan Mata Mandir, Naka Chandra Wadani Main Road, Chandra Wadani Naka, Vijaynagar, Gwalior, Madhya Pradesh (SW)	15980 8.26	(26.1914511, 78.1668267)	Driver	0.62		00:02	00:00	00:04	00:00	15	21	0	N	0	

Trip Detail

MP07L5591 - Truck - 355172100258860 from 01-02-2024 00:00:00 to 29-02-2024 17:58:00

Detail

Start				End				Driver	Distance	Total Distance	Running V/S Stop	Running	Idle	Stop	Inactive	Speed		Over Speed	Immobilize	Alert(s)
Start Time	Start Location	Start Odometer	Start Coordinate	End Time	End Location	End Odometer	End Coordinate									AVG	MAX			
06-02-2024 10:17	Baba Kirana Store, Opposite Bijasan Mata Mandir, Naka Chandra Wadani Main Road, Chandra Wadani Naka, Vijaynagar, Gwalior, Madhya Pradesh (SW)	15980 8.26	(26.19146, 78.1668356)	06-02-2024 10:25	Bharat Petroleum Fuel Station, Kampoo Rd, Nimbalkar Ki Goth No.2, Lashkar, Gwalior, Madhya Pradesh (SW)	15980 9.85	(26.1937978, 78.1536)	Driver	1.6		00:08	00:00	00:04	00:00	12	27	0	N	0	
06-02-2024 10:29	Bharat Petroleum Fuel Station, Kampoo Rd, Nimbalkar Ki Goth No.2, Lashkar, Gwalior, Madhya Pradesh (SE)	15980 9.85	(26.193722, 78.1536622)	06-02-2024 12:02	Hotel Anand Palace, 6, Janak Ganj Rd, Opposite Government Hospital, Lashkar, Gwalior, Madhya Pradesh (SW)	15981 8.65	(26.2026689, 78.1428044)	Driver	8.81		01:31	00:02	00:21	00:00	6	25	0	N	0	
06-02-2024 12:23	Hotel Anand Palace, 6, Janak Ganj Rd, Opposite Government Hospital, Lashkar, Gwalior, Madhya Pradesh (SW)	15981 8.65	(26.2026689, 78.1474044)	06-02-2024 12:28	Essar Petrol Pump, 108, Nai Sadak, Sathe Ki Goth, Bakshi Ki Goth, Gwalior, Madhya Pradesh (NW)	15982 0.38	(26.2060578, 78.1428089)	Driver	1.73		00:05	00:00	00:02	00:00	15	15	0	N	0	

Trip Detail

MP07L5591 - Truck - 355172100258860 from 01-02-2024 00:00:00 to 29-02-2024 17:58:00

Detail

Start				End				Driver	Distance	Total Distance	Running V/S Stop	Running	Idle	Stop	Inactive	Speed		Over Speed	Immobilize	Alert(s)
Start Time	Start Location	Start Odometer	Start Coordinate	End Time	End Location	End Odometer	End Coordinate									AVG	MAX			
06-02-2024 12:30	Essar Petrol Pump, 108, Nai Sadak, Sathre Ki Goth, Bakshi Ki Goth, Gwalior, Madhya Pradesh (NW)	15982 0.38	(26.2060511, 78.1428)	06-02-2024 12:32	9, Jay Sheetla Salt & Kirana Store, Chatri Bazar, Near Ladias Park, Janak Ganj, Lashkar, Gwalior, Madhya Pradesh (NW)	15982 0.61	(26.2040378, 78.14224)	Driver	0.23		00:02	00:00	00:48	00:00	6	15	0	N	0	
06-02-2024 13:20	9, Jay Sheetla Salt & Kirana Store, Chatri Bazar, Near Ladias Park, Janak Ganj, Lashkar, Gwalior, Madhya Pradesh (NW)	15982 0.61	(26.2040089, 78.142222)	06-02-2024 13:25	9, Jay Sheetla Salt & Kirana Store, Chatri Bazar, Near Ladias Park, Janak Ganj, Lashkar, Gwalior, Madhya Pradesh (NW)	15982 0.63	(26.2041267, 78.1423022)	Driver	0.02		00:02	00:03	00:18	00:00	0	0	0	N	0	
06-02-2024 13:43	9, Jay Sheetla Salt & Kirana Store, Chatri Bazar, Near Ladias Park, Janak Ganj, Lashkar, Gwalior, Madhya Pradesh (NW)	15982 0.63	(26.2041667, 78.1422311)	06-02-2024 14:12	ND Store, C-23/3, University Rd, Chambal Colony, Govindpuri, Gwalior, Madhya Pradesh (SW)	15983 0.74	(26.2055733, 78.19936)	Driver	10.11		00:30	00:00	00:02	00:00	20	33	0	N	0	

Trip Detail

MP07L5591 - Truck - 355172100258860 from 01-02-2024 00:00:00 to 29-02-2024 17:58:00

Detail

Start				End				Driver	Distance	Total Distance	Running V/S Stop	Running	Idle	Stop	Inactive	Speed		Over Speed	Immobilize	Alert(s)
Start Time	Start Location	Start Odometer	Start Coordinate	End Time	End Location	End Odometer	End Coordinate									AVG	MAX			
06-02-2024 14:15	Union Bank of india, SACHIN TENDULKAR MARG, Sirol Rd, Prithvi Nagar, Hurawali, Gwalior, Madhya Pradesh (SW)	15983 0.74	(26.2005933, 78.2223111)	06-02-2024 14:52	Deepak Family Restaurant, Gwalior, Madhya Pradesh (SW)	15983 9.81	(26.2070889, 78.2504889)	Driver	9.07		00:35	00:02	00:07	00:00	15	29	0	N	0	
06-02-2024 14:58	Deepak Family Restaurant, Gwalior, Madhya Pradesh (SW)	15983 9.81	(26.2070956, 78.25048)	06-02-2024 15:06	HP PETROL PUMP: MAA SHAKAMBA RI FUEL STATION, Near NEW Gwalior Bypass Morar, Badagaon, Gwalior, Madhya Pradesh (SW)	15984 3.18	(26.2245733, 78.2772267)	Driver	3.38		00:08	00:00	00:03	00:00	26	32	0	N	0	
06-02-2024 15:09	HP PETROL PUMP: MAA SHAKAMBA RI FUEL STATION, Near NEW Gwalior Bypass Morar, Badagaon, Gwalior, Madhya Pradesh (SW)	15984 3.18	(26.2245644, 78.2772267)	06-02-2024 15:36	Meena Cosmetics & General Store, Ganeshpura post, Bada Gaon, Morar Cantt., Gwalior, Madhya Pradesh (NW)	15984 7.2	(26.2260867, 78.2927111)	Driver	4.03		00:27	00:00	00:03	00:00	9	32	0	N	0	

Trip Detail

MP07L5591 - Truck - 355172100258860 from 01-02-2024 00:00:00 to 29-02-2024 17:58:00

Detail

Start				End				Driver	Distance	Total Distance	Running V/S Stop	Running	Idle	Stop	Inactive	Speed		Over Speed	Immobilize	Alert(s)
Start Time	Start Location	Start Odometer	Start Coordinate	End Time	End Location	End Odometer	End Coordinate									AVG	MAX			
06-02-2024 15:38	Meena Cosmetics & General Store, Ganeshpura post, Bada Gaon, Morar Cantt., Gwalior, Madhya Pradesh (NW)	15984 7.2	(26.2261, 78.2927111)	06-02-2024 16:05	Meena Cosmetics & General Store, Ganeshpura post, Bada Gaon, Morar Cantt., Gwalior, Madhya Pradesh (NW)	15984 7.26	(26.2260378, 78.29216)	Driver	0.06			00:26	00:00	00:03	00:00	0	7	0	N	0
06-02-2024 16:08	Meena Cosmetics & General Store, Ganeshpura post, Bada Gaon, Morar Cantt., Gwalior, Madhya Pradesh (NW)	15984 7.26	(26.2260178, 78.2921244)	06-02-2024 16:16	HP PETROL PUMP: MAA SHAKAMBA RI FUEL STATION, Near NEW Gwalior Bypass Morar, Badagaon, Gwalior, Madhya Pradesh (SW)	15984 9.21	(26.22242, 78.27576)	Driver	1.95			00:08	00:00	00:07	00:00	14	19	0	N	0
06-02-2024 16:23	HP PETROL PUMP: MAA SHAKAMBA RI FUEL STATION, Near NEW Gwalior Bypass Morar, Badagaon, Gwalior, Madhya Pradesh (SW)	15984 9.21	(26.2223022, 78.2756)	06-02-2024 16:33	Deepak Family Restaurant, Gwalior, Madhya Pradesh (SE)	15985 3.4	(26.2008178, 78.2585156)	Driver	4.2			00:08	00:02	00:13	00:00	30	52	0	N	0
06-02-2024 16:47	Deepak Family Restaurant, Gwalior, Madhya Pradesh (SE)	15985 3.4	(26.2007733, 78.2586133)	06-02-2024 16:53	Deepak Family Restaurant, Gwalior, Madhya Pradesh (SE)	15985 3.64	(26.19906, 78.2599911)	Driver	0.24			00:03	00:04	00:34	00:00	5	13	0	N	0

Trip Detail

MP07L5591 - Truck - 355172100258860 from 01-02-2024 00:00:00 to 29-02-2024 17:58:00





Detail

Start				End				Driver	Distance	Total Distance	Running V/S Stop	Running	Idle	Stop	Inactive	Speed		Over Speed	Immobilize	Alert(s)
Start Time	Start Location	Start Odometer	Start Coordinate	End Time	End Location	End Odometer	End Coordinate									AVG	MAX			
06-02-2024 17:27	Deepak Family Restaurant, Gwalior, Madhya Pradesh (SE)	15985 3.64	(26.1989489, 78.2599111)	06-02-2024 17:53	Meena Cosmetics & General Store, Ganeshpura post, Bada Gaon, Morar Cantt., Gwalior, Madhya Pradesh (NW)	15986 0.07	(26.2260533, 78.2927289)	Driver	6.43	78.36		00:25	00:02	01:51	12:01	16	45	0	N	0
07-02-2024 07:45	Meena Cosmetics & General Store, Ganeshpura post, Bada Gaon, Morar Cantt., Gwalior, Madhya Pradesh (NW)	15986 0.06	(26.2259911, 78.2926756)	07-02-2024 08:53	Shri Krishna M.S. Hospital, Unnamed Road, Pawansut Colony, Morar, Gwalior, Madhya Pradesh (SE)	15987 4.85	(26.2017044, 78.2224089)	Driver	14.78			00:37	00:32	00:03	00:00	24	50	0	N	0
07-02-2024 08:56	Shri Krishna M.S. Hospital, Unnamed Road, Pawansut Colony, Morar, Gwalior, Madhya Pradesh (SE)	15987 4.85	(26.2016889, 78.2224267)	07-02-2024 09:47	Kamla Raja Hospital, Kamla raja, J. A. Hospital Campus, Lashkar, Gwalior, Madhya Pradesh (SE)	15988 3.15	(26.1908822, 78.1566933)	Driver	8.31			00:50	00:00	00:40	00:00	10	31	0	N	0
07-02-2024 10:27	Kamla Raja Hospital, Kamla raja, J. A. Hospital Campus, Lashkar, Gwalior, Madhya Pradesh (SE)	15988 3.15	(26.1907667, 78.1567911)	07-02-2024 10:54	Union Bank of india, SACHIN TENDULKAR MARG, Sirol Rd, Prithvi Nagar, Hurawali, Gwalior, Madhya Pradesh (NW)	15989 2.42	(26.2006756, 78.2221689)	Driver	9.26			00:26	00:02	00:06	00:00	22	30	0	N	0

Trip Detail

MP07L5591 - Truck - 355172100258860 from 01-02-2024 00:00:00 to 29-02-2024 17:58:00

Detail

Start				End				Driver	Distance	Total Distance	Running V/S Stop	Running	Idle	Stop	Inactive	Speed		Over Speed	Immobilize	Alert(s)
Start Time	Start Location	Start Odometer	Start Coordinate	End Time	End Location	End Odometer	End Coordinate									AVG	MAX			
07-02-2024 11:01	Union Bank of india, SACHIN TENDULKAR MARG, Sirol Rd, Prithvi Nagar, Hurawali, Gwalior, Madhya Pradesh (NW)	15989 2.42	(26.2006556, 78.2221956)	07-02-2024 11:14	Punjab National bank Atm, Morar Cantt., Gwalior, Madhya Pradesh	15989 6.12	(26.2135, 78.2337956)	Driver	3.7			00:13	00:00	00:41	00:00	17	25	0	N	0
07-02-2024 11:55	Punjab National bank Atm, Morar Cantt., Gwalior, Madhya Pradesh	15989 6.12	(26.2135222, 78.2337156)	07-02-2024 12:52	pranjal satyarthi, Indramani Nagar, Thatipur, Gwalior, Madhya Pradesh (NW)	15990 5.24	(26.2277711, 78.2078667)	Driver	9.12			00:55	00:02	00:04	00:00	10	30	0	N	0
07-02-2024 12:56	pranjal satyarthi, Indramani Nagar, Thatipur, Gwalior, Madhya Pradesh (NW)	15990 5.24	(26.2277756, 78.2078667)	07-02-2024 13:06	Rajawat Complex, Old Railway Line, Purani Railway Line, Balram Nagar, Stabdi Puram, Kunj Vihar, Gwalior, Madhya Pradesh (NE)	15990 9.45	(26.2527644, 78.2087289)	Driver	4.21			00:10	00:00	00:06	00:00	25	33	0	N	0
07-02-2024 13:13	Rajawat Complex, Old Railway Line, Purani Railway Line, Balram Nagar, Stabdi Puram, Kunj Vihar, Gwalior, Madhya Pradesh (NE)	15990 9.45	(26.2527644, 78.2087289)	07-02-2024 13:17	Gopal Enterprises, Deen Dayal Nagar, Gwalior, Madhya Pradesh (NW)	15991 0.68	(26.2594933, 78.2105511)	Driver	1.23			00:04	00:00	00:02	00:00	18	22	0	N	0

Trip Detail

MP07L5591 - Truck - 355172100258860 from 01-02-2024 00:00:00 to 29-02-2024 17:58:00

Detail

Start				End				Driver	Distance	Total Distance	Running V/S Stop	Running	Idle	Stop	Inactive	Speed		Over Speed	Immobilize	Alert(s)
Start Time	Start Location	Start Odometer	Start Coordinate	End Time	End Location	End Odometer	End Coordinate									AVG	MAX			
07-02-2024 13:19	Gopal Enterprises, Deen Dayal Nagar, Gwalior, Madhya Pradesh (NW)	15991 0.68	(26.2594933, 78.21056)	07-02-2024 13:21	Sparsh Women And Child Care Clinic, BY 101, Deen Dayal Nagar, Gwalior, Madhya Pradesh (SW)	15991 1.17	(26.2574378, 78.2124889)	Driver	0.49		00:02	00:00	00:04	00:00	13	27	0	N	0	
07-02-2024 13:25	Sparsh Women And Child Care Clinic, BY 101, Deen Dayal Nagar, Gwalior, Madhya Pradesh (SW)	15991 1.17	(26.2574222, 78.2124978)	07-02-2024 13:26	Mudgal Hospital, Doctor Mudgal clinic, Deen Dayal Nagar, Gwalior, Madhya Pradesh (NE)	15991 1.37	(26.2583667, 78.2130222)	Driver	0.2		00:01	00:00	00:08	00:00	8	19	0	N	0	
07-02-2024 13:34	Mudgal Hospital, Doctor Mudgal clinic, Deen Dayal Nagar, Gwalior, Madhya Pradesh (NE)	15991 1.37	(26.2583689, 78.2130044)	07-02-2024 13:39	Food Junction Restaurant (Mess and Tiffin centre), BSF Colony, Pandit Deendayal Nagar, Gwalior, Madhya Pradesh (NW)	15991 2.8	(26.2669356, 78.2164267)	Driver	1.43		00:05	00:00	00:05	00:00	15	15	0	N	0	
07-02-2024 13:44	Food Junction Restaurant (Mess and Tiffin centre), BSF Colony, Pandit Deendayal Nagar, Gwalior, Madhya Pradesh (NE)	15991 2.8	(26.2669844, 78.21648)	07-02-2024 13:46	Manshapurna Hanuman Ji Ka Mandir, Opposite Maharajapura Thana, Bhind Rd, BSF Colony, Deen Dayal Nagar, Gwalior, Madhya Pradesh (SE)	15991 3.36	(26.2662311, 78.2166667)	Driver	0.56		00:02	00:00	00:04	00:00	14	29	0	N	0	

Trip Detail

MP07L5591 - Truck - 355172100258860 from 01-02-2024 00:00:00 to 29-02-2024 17:58:00





Detail

Start				End				Driver	Distance	Total Distance	Running V/S Stop	Running	Idle	Stop	Inactive	Speed		Over Speed	Immobilize	Alert(s)
Start Time	Start Location	Start Odometer	Start Coordinate	End Time	End Location	End Odometer	End Coordinate									AVG	MAX			
07-02-2024 13:51	Manshapurna Hanuman Ji Ka Mandir, Opposite Maharajapura Thana, Bhind Rd, BSF Colony, Deen Dayal Nagar, Gwalior, Madhya Pradesh (SE)	15991 3.36	(26.2662178, 78.2166756)	07-02-2024 13:53	Capital O 5752 Tuma Park Adityaz, Airport Rd, Opposite, Deen Dayal Nagar, Gwalior, Madhya Pradesh (SW)	15991 4.12	(26.2594, 78.2174133)	Driver	0.76		00:02	00:00	00:02	00:00	0	0	0	N	0	
07-02-2024 13:55	Capital O 5752 Tuma Park Adityaz, Airport Rd, Opposite, Deen Dayal Nagar, Gwalior, Madhya Pradesh (SW)	15991 4.12	(26.2593778, 78.2174133)	07-02-2024 14:33	Gupta Nursing & Maternity Home, Garam Sadak, Nagar Nigam Colony, Morar, Gwalior, Madhya Pradesh (SW)	15991 9.22	(26.2247111, 78.2256356)	Driver	5.1		00:37	00:01	00:08	00:00	8	25	0	N	0	
07-02-2024 14:41	Gupta Nursing & Maternity Home, Garam Sadak, Nagar Nigam Colony, Morar, Gwalior, Madhya Pradesh (SW)	15991 9.22	(26.247111, 78.2256356)	07-02-2024 15:05	Rituraj punjabi Dhaba, Gwalior, Madhya Pradesh (NE)	15992 4.52	(26.1864733, 78.2317778)	Driver	5.3		00:24	00:00	00:02	00:00	13	34	0	N	0	
07-02-2024 15:07	K L Petroleum, BPCL, Gwalior, Bypass Road, Nainagir, Madhya Pradesh (NW)	15992 4.52	(26.1698822, 78.22168)	07-02-2024 15:15	K L Petroleum, BPCL, Gwalior, Bypass Road, Nainagir, Madhya Pradesh (SW)	15992 6.72	(26.1689844, 78.2214133)	Driver	2.21		00:03	00:05	00:04	00:00	14	14	0	N	0	

Trip Detail

MP07L5591 - Truck - 355172100258860 from 01-02-2024 00:00:00 to 29-02-2024 17:58:00

Detail

Start				End				Driver	Distance	Total Distance	Running V/S Stop	Running	Idle	Stop	Inactive	Speed		Over Speed	Immobilize	Alert(s)
Start Time	Start Location	Start Odometer	Start Coordinate	End Time	End Location	End Odometer	End Coordinate									AVG	MAX			
07-02-2024 15:19	C.S Convent High School, Sikroda Badori, Gwalior, Madhya Pradesh (SW)	15992 6.72	(26.1342733, 78.2119556)	07-02-2024 15:20	C.S Convent High School, Sikroda Badori, Gwalior, Madhya Pradesh (SW)	15993 0.71	(26.1342267, 78.2119378)	Driver	3.98			00:00	00:00	00:03	00:00	9	9	0	N	0
07-02-2024 15:23	C.S Convent High School, Sikroda Badori, Gwalior, Madhya Pradesh (SW)	15993 0.71	(26.13424, 78.2119289)	07-02-2024 15:23	C.S Convent High School, Sikroda Badori, Gwalior, Madhya Pradesh (SW)	15993 0.71	(26.13424, 78.2119289)	Driver	0.0			00:00	00:00	00:04	00:00	0	0	0	N	0
07-02-2024 15:27	C.S Convent High School, Sikroda Badori, Gwalior, Madhya Pradesh (SW)	15993 0.71	(26.134244, 78.2119378)	07-02-2024 16:53	Deepak Family Restaurant, Gwalior, Madhya Pradesh (NE)	15995 9.79	(26.2128911, 78.25888)	Driver	29.07			01:20	00:06	00:07	00:00	22	48	0	N	0
07-02-2024 16:59	Deepak Family Restaurant, Gwalior, Madhya Pradesh (NE)	15995 9.79	(26.2128911, 78.25888)	07-02-2024 17:08	HP PETROL PUMP: MAA SHAKAMBA RI FUEL STATION, Near NEW Gwalior Bypass Morar, Badagaon, Gwalior, Madhya Pradesh (SW)	15996 2.34	(26.2259111, 78.2788622)	Driver	2.55			00:06	00:02	00:05	00:00	25	39	0	N	0

Trip Detail

MP07L5591 - Truck - 355172100258860 from 01-02-2024 00:00:00 to 29-02-2024 17:58:00

Detail

Start				End				Driver	Distance	Total Distance	Running V/S Stop	Running	Idle	Stop	Inactive	Speed		Over Speed	Immobilize	Alert(s)
Start Time	Start Location	Start Odometer	Start Coordinate	End Time	End Location	End Odometer	End Coordinate									AVG	MAX			
07-02-2024 17:12	HP PETROL PUMP: MAA SHAKAMBARI FUEL STATION, Near NEW Gwalior Bypass Morar, Badagaon, Gwalior, Madhya Pradesh (SW)	15996 2.34	(26.2 25866 7, 78.27 90044)	07-02-2024 17:16	HP PETROL PUMP: MAA SHAKAMBARI FUEL STATION, Near NEW Gwalior Bypass Morar, Badagaon, Gwalior, Madhya Pradesh (SE)	15996 3.36	(26.225 8556, 78.2879 644)	Driver	1.01		00:03	00:00	00:05	00:00	12	12	0	N	0	
07-02-2024 17:21	HP PETROL PUMP: MAA SHAKAMBARI FUEL STATION, Near NEW Gwalior Bypass Morar, Badagaon, Gwalior, Madhya Pradesh (SE)	15996 3.36	(26.2 25851 1, 78.28 80089)	07-02-2024 17:26	Meena Cosmetics & General Store, Ganeshpura post, Bada Gaon, Morar Cantt., Gwalior, Madhya Pradesh (NW)	15996 3.75	(26.225 3378, 78.2915 111)	Driver	0.38		00:05	00:00	00:02	00:00	5	29	0	N	0	
07-02-2024 17:28	Meena Cosmetics & General Store, Ganeshpura post, Bada Gaon, Morar Cantt., Gwalior, Madhya Pradesh (NW)	15996 3.75	(26.2 25346 7, 78.29 15022)	07-02-2024 17:30	Meena Cosmetics & General Store, Ganeshpura post, Bada Gaon, Morar Cantt., Gwalior, Madhya Pradesh (NW)	15996 3.95	(26.226 0733, 78.2926 844)	Driver	0.2		00:02	00:00	03:08	11:33	6	9	0	N	0	

Trip Detail

MP07L5591 - Truck - 355172100258860 from 01-02-2024 00:00:00 to 29-02-2024 17:58:00

Detail

Start				End				Driver	Distance	Total Distance	Running V/S Stop	Running	Idle	Stop	Inactive	Speed		Over Speed	Immobilize	Alert(s)
Start Time	Start Location	Start Odometer	Start Coordinate	End Time	End Location	End Odometer	End Coordinate									AVG	MAX			
08-02-2024 08:11	Meena Cosmetics & General Store, Ganeshpura post, Bada Gaon, Morar Cantt., Gwalior, Madhya Pradesh (NW)	15996 3.94	(26.2260133, 78.2927644)	08-02-2024 08:58	Bharat Petroleum, Sahid Kargil Gate, Gandhi Rd, in front of Munna Auto Parts, Narmada Colony, Morar, Gwalior, Madhya Pradesh (SW)	15997 9.86	(26.21638, 78.2185511)	Driver	15.91		00:42	00:06	00:03	00:00	23	39	0	N	0	
08-02-2024 09:02	Bharat Petroleum, Sahid Kargil Gate, Gandhi Rd, in front of Munna Auto Parts, Narmada Colony, Morar, Gwalior, Madhya Pradesh (SW)	15997 9.86	(26.2163933, 78.2185778)	08-02-2024 09:23	Balaji Kirana And General Store, Mahalgaon, Gwalior, Madhya Pradesh (NE)	15998 5.96	(26.2034556, 78.1879644)	Driver	6.1		00:21	00:00	00:04	00:00	17	28	0	N	0	
08-02-2024 09:27	Balaji Kirana And General Store, Mahalgaon, Gwalior, Madhya Pradesh (NE)	15998 5.96	(26.2035111, 78.1879378)	08-02-2024 09:38	Kamla Raja Hospital, Kamla raja, J. A. Hospital Campus, Lashkar, Gwalior, Madhya Pradesh (SE)	15999 0.41	(26.1907911, 78.1567467)	Driver	4.46		00:11	00:00	00:36	00:00	23	36	0	N	0	
08-02-2024 10:15	Kamla Raja Hospital, Kamla raja, J. A. Hospital Campus, Lashkar, Gwalior, Madhya Pradesh (SE)	15999 0.41	(26.1908444, 78.1569689)	08-02-2024 10:19	Gajraraja Medical College, Yadav Colony, Lashkar, Gwalior, Madhya Pradesh (NE)	15999 1.38	(26.1929533, 78.1646311)	Driver	0.97		00:04	00:00	00:05	00:00	14	24	0	N	0	

Trip Detail

MP07L5591 - Truck - 355172100258860 from 01-02-2024 00:00:00 to 29-02-2024 17:58:00

Detail

Start				End				Driver	Distance	Total Distance	Running V/S Stop	Running	Idle	Stop	Inactive	Speed		Over Speed	Immobilize	Alert(s)
Start Time	Start Location	Start Odometer	Start Coordinate	End Time	End Location	End Odometer	End Coordinate									AVG	MAX			
08-02-2024 10:24	Gajraraja Medical College, Yadav Colony, Lashkar, Gwalior, Madhya Pradesh (NE)	15999 1.38	(26.1930222, 78.1646311)	08-02-2024 10:35	masjid shekh abdul wahhaab(jalaal khan ki goth), near subhas park, Lashkar, Gwalior, Madhya Pradesh (SE)	15999 4.12	(26.2063067, 78.1579644)	Driver	2.73		00:11	00:00	00:07	00:00	14	23	0	N	0	
08-02-2024 10:42	masjid shekh abdul wahhaab(jalaal khan ki goth), near subhas park, Lashkar, Gwalior, Madhya Pradesh (NE)	15999 4.12	(26.2064489, 78.1579467)	08-02-2024 10:46	om hospital, Mental Hospital Rd, Police Line, Ghosipura, Gwalior, Madhya Pradesh (NE)	15999 4.91	(26.2130044, 78.1570044)	Driver	0.79		00:04	00:00	00:21	00:00	12	23	0	N	0	
08-02-2024 11:07	om hospital, Mental Hospital Rd, Police Line, Ghosipura, Gwalior, Madhya Pradesh (NE)	15999 4.91	(26.2130778, 78.1570222)	08-02-2024 11:50	Gopal Enterprises, Deen Dayal Nagar, Gwalior, Madhya Pradesh (NW)	16000 7.23	(26.2595133, 78.2105511)	Driver	12.33		00:42	00:01	00:02	00:00	18	46	0	N	0	
08-02-2024 11:52	Gopal Enterprises, Deen Dayal Nagar, Gwalior, Madhya Pradesh (NW)	16000 7.23	(26.2595044, 78.21056)	08-02-2024 11:54	Sparsh Women And Child Care Clinic, BY 101, Deen Dayal Nagar, Gwalior, Madhya Pradesh (SW)	16000 7.71	(26.2573489, 78.2125067)	Driver	0.48		00:02	00:00	00:03	00:00	14	30	0	N	0	

Trip Detail

MP07L5591 - Truck - 355172100258860 from 01-02-2024 00:00:00 to 29-02-2024 17:58:00

Detail

Start				End				Driver	Distance	Total Distance	Running V/S Stop	Running	Idle	Stop	Inactive	Speed		Over Speed	Immobilize	Alert(s)
Start Time	Start Location	Start Odometer	Start Coordinate	End Time	End Location	End Odometer	End Coordinate									AVG	MAX			
08-02-2024 11:57	Sparsh Women And Child Care Clinic, BY 101, Deen Dayal Nagar, Gwalior, Madhya Pradesh (SW)	16000 7.71	(26.2 57342 2, 78.21 24711)	08-02-2024 11:59	Mudgal Hospital, Doctor Mudgal clinic, Deen Dayal Nagar, Gwalior, Madhya Pradesh (NE)	16000 7.91	(26.258 3044, 78.2129 867)	Driver	0.2		00:02	00:00	00:26	00:00	7	23	0	N	0	
08-02-2024 12:25	Mudgal Hospital, Doctor Mudgal clinic, Deen Dayal Nagar, Gwalior, Madhya Pradesh (NE)	16000 7.91	(26.2 58344 4, 78.21 31111)	08-02-2024 13:12	Shri Krishna M.S. Hospital, Unnamed Road, Pawansut Colony, Morar, Gwalior, Madhya Pradesh (NE)	16001 8.41	(26.201 7422, 78.2222 044)	Driver	10.5		00:47	00:00	00:05	00:00	13	35	0	N	0	
08-02-2024 13:17	Shri Krishna M.S. Hospital, Unnamed Road, Pawansut Colony, Morar, Gwalior, Madhya Pradesh (NE)	16001 8.41	(26.2 01742 2, 78.22 22044)	08-02-2024 13:44	Deepak Auto Service Center, Singhpur Road, Opposite Bal Hanuman Mandir, Tyagi Nagar, Morar, Gwalior, Madhya Pradesh (NE)	16002 1.78	(26.219 02, 78.2281 689)	Driver	3.38		00:26	00:00	00:03	00:00	8	26	0	N	0	
08-02-2024 13:47	Deepak Auto Service Center, Singhpur Road, Opposite Bal Hanuman Mandir, Tyagi Nagar, Morar, Gwalior, Madhya Pradesh (NE)	16002 1.78	(26.2 19026 7, 78.22 81778)	08-02-2024 14:04	Preston College, Badagaon Road, Morar, Gwalior, Madhya Pradesh (SW)	16002 7.64	(26.228 28, 78.2696 711)	Driver	5.86		00:17	00:00	00:10	00:00	21	43	0	N	0	

Trip Detail

MP07L5591 - Truck - 355172100258860 from 01-02-2024 00:00:00 to 29-02-2024 17:58:00





Detail

Start				End				Driver	Distance	Total Distance	Running V/S Stop	Running	Idle	Stop	Inactive	Speed		Over Speed	Immobilize	Alert(s)
Start Time	Start Location	Start Odometer	Start Coordinate	End Time	End Location	End Odometer	End Coordinate									AVG	MAX			
08-02-2024 14:13	Preston College, Badagaon Road, Morar, Gwalior, Madhya Pradesh (SW)	16002 7.64	(26.2 28288 9, 78.26 968)	08-02-2024 14:39	Meena Cosmetics & General Store, Ganeshpura post, Bada Gaon, Morar Cantt., Gwalior, Madhya Pradesh (NW)	16003 1.79	(26.226 0467, 78.2927 022)	Driver	4.15	67.86		00:25	00:01	08:35	08:57	10	35	0	N	0
09-02-2024 08:12	Meena Cosmetics & General Store, Ganeshpura post, Bada Gaon, Morar Cantt., Gwalior, Madhya Pradesh (NW)	16003 1.78	(26.2 26002 2, 78.29 27556)	09-02-2024 08:54	Shri Krishna M.S. Hospital, Unnamed Road, Pawansut Colony, Morar, Gwalior, Madhya Pradesh (SE)	16004 0.81	(26.201 6844, 78.2224 089)	Driver	9.02			00:42	00:00	00:04	00:00	13	46	0	N	0
09-02-2024 08:58	Shri Krishna M.S. Hospital, Unnamed Road, Pawansut Colony, Morar, Gwalior, Madhya Pradesh (SE)	16004 0.81	(26.2 01677 8, 78.22 24089)	09-02-2024 09:43	Kamla Raja Hospital, Kamla raja, J. A. Hospital Campus, Lashkar, Gwalior, Madhya Pradesh (SE)	16005 0.5	(26.190 7244, 78.1568 444)	Driver	9.69			00:46	00:00	00:18	00:00	13	33	0	N	0
09-02-2024 10:01	College Of Nursing J. A. Hospital G R Medical College Gwalior, J. A. Hospital Campus, Lashkar, Gwalior, Madhya Pradesh (NW)	16005 0.5	(26.1 90655 6, 78.15 70667)	09-02-2024 10:13	Kampoo Police Station, Guda Gudi Naka, Road, Vakil Colony, Kampoo, Gwalior, Madhya Pradesh (NE)	16005 1.47	(26.188 2533, 78.1552 267)	Driver	0.97			00:12	00:00	00:03	00:00	5	23	0	N	0

Trip Detail

MP07L5591 - Truck - 355172100258860 from 01-02-2024 00:00:00 to 29-02-2024 17:58:00

Detail

Start				End				Driver	Distance	Total Distance	Running V/S Stop	Running	Idle	Stop	Inactive	Speed		Over Speed	Immobilize	Alert(s)
Start Time	Start Location	Start Odometer	Start Coordinate	End Time	End Location	End Odometer	End Coordinate									AVG	MAX			
09-02-2024 10:16	Kampoo Police Station, Guda Gudi Naka, Road, Vakil Colony, Kampoo, Gwalior, Madhya Pradesh (NE)	16005 1.47	(26.1882356, 78.1552178)	09-02-2024 10:23	Pahadwali Masjid Idgah, Pichoriyon Ki Pahadia, Awadpura Masjid, Kampoo, Lashkar, Gwalior, Madhya Pradesh (SE)	16005 3.0	(26.1774689, 78.1546844)	Driver	1.53			00:07	00:00	00:05	00:00	13	19	0	N	0
09-02-2024 10:28	Pahadwali Masjid Idgah, Pichoriyon Ki Pahadia, Awadpura Masjid, Kampoo, Lashkar, Gwalior, Madhya Pradesh (SE)	16005 3.0	(26.1774178, 78.1546667)	09-02-2024 10:38	Rafeek Kirana Store, Shila Vihar, Rajeev Nagar, Gwalior, Madhya Pradesh (NE)	16005 4.88	(26.1730178, 78.1529956)	Driver	1.88			00:10	00:00	00:07	00:00	11	26	0	N	0
09-02-2024 10:45	Rafeek Kirana Store, Shila Vihar, Rajeev Nagar, Gwalior, Madhya Pradesh (NE)	16005 4.88	(26.1730067, 78.1530933)	09-02-2024 10:52	Masjid 2nd Battalion, 2nd Battalion S.A.F, Ektapuri Colony, Jawahar Colony, Lashkar, Gwalior, Madhya Pradesh (SW)	16005 7.16	(26.1805778, 78.1472889)	Driver	2.27			00:07	00:00	00:13	00:00	20	24	0	N	0
09-02-2024 11:05	Masjid 2nd Battalion, 2nd Battalion S.A.F, Ektapuri Colony, Jawahar Colony, Lashkar, Gwalior, Madhya Pradesh (SW)	16005 7.16	(26.1810133, 78.1468889)	09-02-2024 11:37	Hotel Anand Palace, 6, Janak Ganj Rd, Opposite Government Hospital, Lashkar, Gwalior, Madhya Pradesh (SW)	16006 1.02	(26.2026933, 78.1474578)	Driver	3.86			00:31	00:00	00:05	00:00	7	21	0	N	0

Trip Detail

MP07L5591 - Truck - 355172100258860 from 01-02-2024 00:00:00 to 29-02-2024 17:58:00

Detail

Start				End				Driver	Distance	Total Distance	Running V/S Stop	Running	Idle	Stop	Inactive	Speed		Over Speed	Immobilize	Alert(s)
Start Time	Start Location	Start Odometer	Start Coordinate	End Time	End Location	End Odometer	End Coordinate									AVG	MAX			
09-02-2024 11:41	Civil Dispensary Janak ganj, Janak Ganj, Jiyaji Chowk, Janak Ganj, Jiyaji Chowk, Gwalior, Madhya Pradesh (SE)	16006 1.02	(26.2027556, 78.1473422)	09-02-2024 11:50	Samarth bal mandir high school, Jivaji, Jiwaji Ganj, Shanti Nagar, Shekh Ki Bagiya, Gwalior, Madhya Pradesh (SW)	16006 2.26	(26.2091756, 78.1429333)	Driver	1.24		00:09	00:00	00:04	00:00	9	22	0	N	0	
09-02-2024 11:54	Samarth bal mandir high school, Jivaji, Jiwaji Ganj, Shanti Nagar, Shekh Ki Bagiya, Gwalior, Madhya Pradesh (SW)	16006 2.26	(26.20926, 78.1430222)	09-02-2024 11:56	Police Chowki, Jiwaji Ganj, Jiwaji Ganj, Jiwaji Ganj, Gwalior, Madhya Pradesh (NW)	16006 2.63	(26.2118578, 78.1451467)	Driver	0.36		00:02	00:00	00:07	00:00	0	0	0	N	0	
09-02-2024 12:03	Police Chowki, Jiwaji Ganj, Jiwaji Ganj, Jiwaji Ganj, Gwalior, Madhya Pradesh (NW)	16006 2.63	(26.2120156, 78.1453333)	09-02-2024 12:06	Veeru Kirana Store, Adrash Mill Rd, Lashkar, Ghosipura, Gwalior, Madhya Pradesh (NE)	16006 3.2	(26.2157156, 78.1489956)	Driver	0.57		00:03	00:00	00:03	00:00	12	15	0	N	0	
09-02-2024 12:09	Veeru Kirana Store, Adrash Mill Rd, Lashkar, Ghosipura, Gwalior, Madhya Pradesh (NE)	16006 3.2	(26.2156978, 78.1490578)	09-02-2024 12:24	Krishna Service station, IOCL Petrol Pump, Transport Nagar, Kishanbagh, Gwalior, Madhya Pradesh (NE)	16006 7.02	(26.2372356, 78.1467022)	Driver	3.83		00:14	00:01	00:03	00:00	17	27	0	N	0	

Trip Detail

MP07L5591 - Truck - 355172100258860 from 01-02-2024 00:00:00 to 29-02-2024 17:58:00

Detail

Start				End				Driver	Distance	Total Distance	Running V/S Stop	Running	Idle	Stop	Inactive	Speed		Over Speed	Immobilize	Alert(s)
Start Time	Start Location	Start Odometer	Start Coordinate	End Time	End Location	End Odometer	End Coordinate									AVG	MAX			
09-02-2024 12:27	Krishna Service station, IOCL Petrol Pump, Transport Nagar, Kishanbagh, Gwalior, Madhya Pradesh (NE)	16006 7.02	(26.2372511, 78.1467022)	09-02-2024 12:37	Sainik Market, Purani Chhawani Gwalior West, Purani Chhawani, Gwalior, Madhya Pradesh (NW)	16007 0.53	(26.26398, 78.1363378)	Driver	3.51		00:10	00:00	00:03	00:00	20	31	0	N	0	
09-02-2024 12:40	Sainik Market, Purani Chhawani Gwalior West, Purani Chhawani, Gwalior, Madhya Pradesh (NW)	16007 0.53	(26.2640178, 78.1364267)	09-02-2024 13:12	Tomar Family Restaurant, Near Anandpur trust eye hospital, ganga, Morena Link Rd, Malanpur, Gwalior, Madhya Pradesh (SE)	16007 3.33	(26.2647467, 78.1477511)	Driver	2.8		00:32	00:00	00:03	00:00	5	35	0	N	0	
09-02-2024 13:15	Dev Pan Bhandaar, IITM Campus, Gwalior, Madhya Pradesh (NW)	16007 3.33	(26.2496289, 78.1777689)	09-02-2024 13:20	Bramhani Hospital, Shivnagar, Ajay Colony, Gadhaipura, Gwalior, Madhya Pradesh (SW)	16007 4.65	(26.2434778, 78.1890667)	Driver	1.32		00:04	00:01	00:02	00:00	15	15	0	N	0	
09-02-2024 13:23	Bramhani Hospital, Shivnagar, Ajay Colony, Gadhaipura, Gwalior, Madhya Pradesh (SW)	16007 4.65	(26.2434644, 78.1890756)	09-02-2024 13:42	Motu - Patlu Parcel Counter, gjfhGoraiya Complex, Mall Road, Near, Garam Sadak, Morar, Gwalior, Madhya Pradesh (NW)	16008 1.38	(26.2209578, 78.2192533)	Driver	6.73		00:18	00:01	00:02	00:00	22	35	0	N	0	

Trip Detail

MP07L5591 - Truck - 355172100258860 from 01-02-2024 00:00:00 to 29-02-2024 17:58:00






Detail

Start				End				Driver	Distance	Total Distance	Running V/S Stop	Running	Idle	Stop	Inactive	Speed		Over Speed	Immobilize	Alert(s)
Start Time	Start Location	Start Odometer	Start Coordinate	End Time	End Location	End Odometer	End Coordinate									AVG	MAX			
09-02-2024 13:45	Motu - Patlu Parcel Counter, gjhGoraiya Complex, Mall Road, Near, Garam Sadak, Morar, Gwalior, Madhya Pradesh (NW)	16008 1.38	(26.2 20964 4, 78.21 92356)	09-02-2024 13:57	Gungun Pav Bhaji Dosa, Opp Bank Of India Atm, Garam Sadak, Nagar Nigam Colony, Morar, Gwalior, Madhy	16008 2.51	(26.224 7422, 78.2251 111)	Driver	1.13		00:12	00:00	00:05	00:00	6	17	0	N	0	
09-02-2024 14:02	Gupta Nursing & Maternity Home, Garam Sadak, Nagar Nigam Colony, Morar, Gwalior, Madhya Pradesh (SW)	16008 2.51	(26.2 247, 78.22 56889)	09-02-2024 14:11	Punjab National bank Atm, Morar Cantt., Gwalior, Madhya Pradesh	16008 4.51	(26.213 4978, 78.2338 222)	Driver	2.0		00:09	00:00	00:31	00:00	13	19	0	N	0	
09-02-2024 14:42	Punjab National bank Atm, Morar Cantt., Gwalior, Madhya Pradesh	16008 4.51	(26.2 1346, 78.23 37422)	09-02-2024 14:43	ECHS Polyclinic Gwalior, Morar Cantt., Gwalior, Madhya Pradesh (SW)	16008 4.59	(26.213 9933, 78.2334 311)	Driver	0.07		00:00	00:00	00:03	00:00	13	15	0	N	0	
09-02-2024 14:46	ECHS Polyclinic Gwalior, Morar Cantt., Gwalior, Madhya Pradesh (SW)	16008 4.59	(26.2 14033 3, 78.23 34133)	09-02-2024 15:08	Jai Gurudev Mandir, Dongarpur Rd, Lakhnotikhurd, Madhya Pradesh (NW)	16009 0.82	(26.144 2956, 78.2148 711)	Driver	6.24		00:22	00:00	00:15	00:00	17	43	0	N	0	

Trip Detail

MP07L5591 - Truck - 355172100258860 from 01-02-2024 00:00:00 to 29-02-2024 17:58:00

Detail

Start				End				Driver	Distance	Total Distance	Running V/S Stop	Running	Idle	Stop	Inactive	Speed		Over Speed	Immobilize	Alert(s)
Start Time	Start Location	Start Odometer	Start Coordinate	End Time	End Location	End Odometer	End Coordinate									AVG	MAX			
09-02-2024 15:23	Shri Jaigurudev Temple Gwalior, Bypaas, Gwalior-Agra Road, Gwalior, Madhya Pradesh (NW)	16009 0.82	(26.1435111, 78.2147556)	09-02-2024 15:25	C.S Convent High School, Sikroda Badori, Gwalior, Madhya Pradesh (SW)	16009 1.98	(26.1342267, 78.2120089)	Driver	1.16			00:03	00:00	00:06	00:00	20	20	0	N	0
09-02-2024 15:32	C.S Convent High School, Sikroda Badori, Gwalior, Madhya Pradesh (SW)	16009 1.98	(26.1342533, 78.212)	09-02-2024 15:54	Bharat Petroleum, Petrol Pump -Shreeji Fuels, VILL ANTRI, Gwalior, Madhya Pradesh (NE)	16010 2.61	(26.06372, 78.22656)	Driver	10.63			00:22	00:00	00:07	00:00	29	41	0	N	0
09-02-2024 16:01	Bharat Petroleum, Petrol Pump - Shreeji Fuels, VILL ANTRI, Gwalior, Madhya Pradesh (NE)	16010 2.61	(26.063724, 78.2265511)	09-02-2024 16:01	Bharat Petroleum, Petrol Pump -Shreeji Fuels, VILL ANTRI, Gwalior, Madhya Pradesh (NE)	16010 6.6	(26.0637289, 78.2265422)	Driver	3.99			00:00	00:00	00:06	00:00	0	0	0	N	0
09-02-2024 16:07	Bharat Petroleum, Petrol Pump - Shreeji Fuels, VILL ANTRI, Gwalior, Madhya Pradesh (NE)	16010 6.6	(26.0637289, 78.2265422)	09-02-2024 16:39	K L Petroleum, BPCL, Gwalior, Bypass Road, Nainagir, Madhya Pradesh (SW)	16012 9.07	(26.1692756, 78.2212356)	Driver	22.47			00:28	00:04	00:03	00:00	49	59	0	N	0
09-02-2024 16:42	K L Petroleum, BPCL, Gwalior, Bypass Road, Nainagir, Madhya Pradesh (SW)	16012 9.07	(26.1692622, 78.2212356)	09-02-2024 16:53	Pawan Kirana Store Hurawali, Pawansut Colony, Morar, Gwalior, Madhya Pradesh (SE)	16013 4.48	(26.2045244, 78.2225867)	Driver	5.41			00:11	00:00	00:05	00:00	29	36	0	N	0

Trip Detail

MP07L5591 - Truck - 355172100258860 from 01-02-2024 00:00:00 to 29-02-2024 17:58:00

Detail

Start				End				Driver	Distance	Total Distance	Running V/S Stop	Running	Idle	Stop	Inactive	Speed		Over Speed	Immobilize	Alert(s)
Start Time	Start Location	Start Odometer	Start Coordinate	End Time	End Location	End Odometer	End Coordinate									AVG	MAX			
09-02-2024 16:58	Pawan Kirana Store Hurawali, Pawansut Colony, Morar, Gwalior, Madhya Pradesh (SE)	16013 4.48	(26.2045356, 78.22256)	09-02-2024 17:06	Deepak Family Restaurant, Gwalior, Madhya Pradesh (SW)	16013 7.76	(26.2071978, 78.2504711)	Driver	3.28			00:09	00:00	00:02	00:00	22	35	0	N	0
09-02-2024 17:09	Deepak Family Restaurant, Gwalior, Madhya Pradesh (SW)	16013 7.76	(26.2071422, 78.25048)	09-02-2024 17:18	Meena Cosmetics & General Store, Ganeshpura post, Bada Gaon, Morar Cantt., Gwalior, Madhya Pradesh (NW)	16014 2.83	(26.2260622, 78.2927022)	Driver	5.07	111.03		00:10	00:00	03:48	11:10	32	61	0	N	0
10-02-2024 08:16	Meena Cosmetics & General Store, Ganeshpura post, Bada Gaon, Morar Cantt., Gwalior, Madhya Pradesh (NW)	16014 2.83	(26.2259889, 78.2926933)	10-02-2024 08:20	Meena Cosmetics & General Store, Ganeshpura post, Bada Gaon, Morar Cantt., Gwalior, Madhya Pradesh (NW)	16014 3.02	(26.2252778, 78.2914044)	Driver	0.19			00:04	00:00	00:03	00:00	3	11	0	N	0
10-02-2024 08:23	Meena Cosmetics & General Store, Ganeshpura post, Bada Gaon, Morar Cantt., Gwalior, Madhya Pradesh (NW)	16014 3.02	(26.2252778, 78.2914133)	10-02-2024 09:01	Union Bank of india, SACHIN TENDULKAR MARG, Sirol Rd, Prithvi Nagar, Hurawali, Gwalior, Madhya Pradesh (SW)	16015 1.97	(26.2004178, 78.2221867)	Driver	8.95			00:30	00:08	00:05	00:00	18	39	0	N	0

Trip Detail

MP07L5591 - Truck - 355172100258860 from 01-02-2024 00:00:00 to 29-02-2024 17:58:00

Detail

Start				End				Driver	Distance	Total Distance	Running V/S Stop	Running	Idle	Stop	Inactive	Speed		Over Speed	Immobilize	Alert(s)
Start Time	Start Location	Start Odometer	Start Coordinate	End Time	End Location	End Odometer	End Coordinate									AVG	MAX			
10-02-2024 09:07	Union Bank of India, SACHIN TENDULKAR MARG, Sirol Rd, Prithvi Nagar, Hurawali, Gwalior, Madhya Pradesh (SW)	16015 1.97	(26.2004178, 78.2221511)	10-02-2024 09:51	Bharat Petroleum Fuel Station, Kampoo Rd, Nimbalkar Ki Goth No.2, Lashkar, Gwalior, Madhya Pradesh (SW)	16016 0.62	(26.1937933, 78.1535911)	Driver	8.65		00:43	00:01	00:10	00:00	12	35	0	N	0	
10-02-2024 10:01	Bharat Petroleum Fuel Station, Kampoo Rd, Nimbalkar Ki Goth No.2, Lashkar, Gwalior, Madhya Pradesh (SW)	16016 0.62	(26.1937978, 78.1535911)	10-02-2024 10:01	Bharat Petroleum Fuel Station, Kampoo Rd, Nimbalkar Ki Goth No.2, Lashkar, Gwalior, Madhya Pradesh (SW)	16016 0.63	(26.1937867, 78.1536)	Driver	0.01		00:00	00:00	00:03	00:00	0	0	0	N	0	
10-02-2024 10:04	Bharat Petroleum Fuel Station, Kampoo Rd, Nimbalkar Ki Goth No.2, Lashkar, Gwalior, Madhya Pradesh (SE)	16016 0.63	(26.19378, 78.1536889)	10-02-2024 10:49	Gajraraja Medical College, Yadav Colony, Lashkar, Gwalior, Madhya Pradesh (NE)	16016 2.69	(26.1929533, 78.1646844)	Driver	2.06		00:45	00:00	00:02	00:00	3	26	0	N	0	
10-02-2024 10:51	Gajraraja Medical College, Yadav Colony, Lashkar, Gwalior, Madhya Pradesh (NE)	16016 2.69	(26.1929711, 78.1646844)	10-02-2024 11:12	Hotel Ambience, Opposite Platform No. 1 Railway Station Campus, LNUPE Campus, Kampoo, Gwalior, Madhya Pradesh (SE)	16016 7.45	(26.2149156, 78.1824978)	Driver	4.76		00:21	00:00	00:04	00:00	14	29	0	N	0	

Trip Detail

MP07L5591 - Truck - 355172100258860 from 01-02-2024 00:00:00 to 29-02-2024 17:58:00

Detail

Start				End				Driver	Distance	Total Distance	Running V/S Stop	Running	Idle	Stop	Inactive	Speed		Over Speed	Immobilize	Alert(s)
Start Time	Start Location	Start Odometer	Start Coordinate	End Time	End Location	End Odometer	End Coordinate									AVG	MAX			
10-02-2024 11:16	Gole Ka Mandir, Mahaveer, Morar, Gwalior, Madhya Pradesh (NE)	16016 7.45	(26.2346222, 78.2072711)	10-02-2024 11:21	Rimss Hospital, Opp. Indraprasta Garden, Gole ka Mandir, Bhind Rd, Narayan Vihar, Gwalior, Madhya Pradesh (SE)	16017 2.78	(26.2348378, 78.2073422)	Driver	5.32		00:05	00:00	00:05	00:00	21	21	0	N	0	
10-02-2024 11:26	Arth Plaza, Amaltash Colony, Deen Dayal Nagar, Gwalior, Madhya Pradesh (SW)	16017 2.78	(26.2527356, 78.2087822)	10-02-2024 11:35	Dr. Pravals Dental Hospital, Kushwah Market Rd, D.D. Nagar, Bakloh Cantt, Deen Dayal Nagar, Gwalior, Madhya Pradesh (NE)	16017 4.3	(26.2637444, 78.2104444)	Driver	1.52		00:08	00:01	00:03	00:00	12	22	0	N	0	
10-02-2024 11:39	Dr. Pravals Dental Hospital, Kushwah Market Rd, D.D. Nagar, Bakloh Cantt, Deen Dayal Nagar, Gwalior, Madhya Pradesh (NE)	16017 4.3	(26.2638044, 78.2104622)	10-02-2024 11:54	Mudgal Hospital, Doctor Mudgal clinic, Deen Dayal Nagar, Gwalior, Madhya Pradesh (NE)	16017 5.53	(26.2583378, 78.2129956)	Driver	1.22		00:15	00:00	00:07	00:00	5	26	0	N	0	
10-02-2024 12:01	Mudgal Hospital, Doctor Mudgal clinic, Deen Dayal Nagar, Gwalior, Madhya Pradesh (NE)	16017 5.53	(26.2586667, 78.21288)	10-02-2024 12:05	Food Junction Restaurant (Mess and Tiffin centre), BSF Colony, Pandit Deendayal Nagar, Gwalior, Madhya Pradesh (NW)	16017 7.01	(26.2668422, 78.2164267)	Driver	1.47		00:04	00:00	00:05	00:00	22	26	0	N	0	

Trip Detail

MP07L5591 - Truck - 355172100258860 from 01-02-2024 00:00:00 to 29-02-2024 17:58:00

Detail

Start				End				Driver	Distance	Total Distance	Running V/S Stop	Running	Idle	Stop	Inactive	Speed		Over Speed	Immobilize	Alert(s)
Start Time	Start Location	Start Odometer	Start Coordinate	End Time	End Location	End Odometer	End Coordinate									AVG	MAX			
10-02-2024 12:10	Food Junction Restaurant (Mess and Tiffin centre), BSF Colony, Pandit Deendayal Nagar, Gwalior, Madhya Pradesh (NE)	16017 7.01	(26.2 66886 7, 78.21 648)	10-02-2024 12:14	Capital O 5752 Tuma Park Adityaz, Airport Rd, Opposite, Deen Dayal Nagar, Gwalior, Madhya Pradesh (SW)	16017 8.5	(26.259 4244, 78.2174 489)	Driver	1.49		00:02	00:02	00:02	00:00	29	29	0	N	0	
10-02-2024 12:16	Capital O 5752 Tuma Park Adityaz, Airport Rd, Opposite, Deen Dayal Nagar, Gwalior, Madhya Pradesh (SW)	16017 8.5	(26.2 59415 6, 78.21 74489)	10-02-2024 12:22	Surya Mandir Gwalior, Surya Mandir Rd, Mahaveer, Morar, Gwalior, Madhya Pradesh (NE)	16018 0.77	(26.239 2333, 78.2160 889)	Driver	2.27		00:06	00:00	00:05	00:00	22	33	0	N	0	
10-02-2024 12:27	Surya Mandir Gwalior, Surya Mandir Rd, Mahaveer, Morar, Gwalior, Madhya Pradesh (NE)	16018 0.77	(26.2 39222 2, 78.21 60889)	10-02-2024 12:36	Shere Punjab Restaurant Spr (Parcel Counter), Mall Rd, River View colony, Morar, Gwalior, Madhya Pradesh (SE)	16018 4.13	(26.225 0533, 78.2228 711)	Driver	3.36		00:09	00:00	00:03	00:00	21	21	0	N	0	
10-02-2024 12:39	Shere Punjab Restaurant Spr (Parcel Counter), Mall Rd, River View colony, Morar, Gwalior, Madhya Pradesh (SE)	16018 4.13	(26.2 25044 4, 78.22 28267)	10-02-2024 13:28	Punjab National bank Atm, Morar Cantt., Gwalior, Madhya Pradesh	16018 8.46	(26.213 5222, 78.2338 311)	Driver	4.33		00:48	00:01	00:14	00:00	5	28	0	N	0	

Trip Detail

MP07L5591 - Truck - 355172100258860 from 01-02-2024 00:00:00 to 29-02-2024 17:58:00






Detail

Start				End				Driver	Distance	Total Distance	Running V/S Stop	Running	Idle	Stop	Inactive	Speed		Over Speed	Immobilize	Alert(s)
Start Time	Start Location	Start Odometer	Start Coordinate	End Time	End Location	End Odometer	End Coordinate									AVG	MAX			
10-02-2024 13:42	Punjab National bank Atm, Morar Cantt., Gwalior, Madhya Pradesh	16018 8.46	(26.2 13484 4, 78.23 36889)	10-02-2024 13:43	ECHS Polyclinic Gwalior, Morar Cantt., Gwalior, Madhya Pradesh (SW)	16018 8.52	(26.213 9289, 78.2334 756)	Driver	0.07		00:01	00:00	00:07	00:00	8	16	0	N	0	
10-02-2024 13:50	ECHS Polyclinic Gwalior, Morar Cantt., Gwalior, Madhya Pradesh (SW)	16018 8.52	(26.2 14391 1, 78.23 336)	10-02-2024 13:57	Jai Bajrang Dairy, Block A, Hurawali, Gwalior, Madhya Pradesh (NE)	16019 0.76	(26.203 3289, 78.2299 733)	Driver	2.24		00:08	00:00	00:04	00:00	17	20	0	N	0	
10-02-2024 14:01	Jai Bajrang Dairy, Block A, Hurawali, Gwalior, Madhya Pradesh (NE)	16019 0.76	(26.2 03315 6, 78.22 99378)	10-02-2024 14:10	Govt. Urban Primary Health Centre Hurawali, New Hurawali Colony, Hurawali, Gwalior, Madhya Pradesh (SE)	16019 2.96	(26.193 4444, 78.2364 622)	Driver	2.19		00:09	00:00	00:02	00:00	15	24	0	N	0	
10-02-2024 14:13	K L Petroleum, BPCL, Gwalior, Bypass Road, Nainagir, Madhya Pradesh (SW)	16019 2.96	(26.1 69771 1, 78.22 16622)	10-02-2024 14:16	K L Petroleum, BPCL, Gwalior, Bypass Road, Nainagir, Madhya Pradesh (SW)	16019 6.05	(26.169 1978, 78.2215 022)	Driver	3.09		00:04	00:00	00:03	00:00	17	17	0	N	0	
10-02-2024 14:19	Petrol Pump, Gwalior - Jhansi Road, Pathak Colony, Tekanpur, Madhya Pradesh (NW)	16019 6.05	(26.1 48542 2, 78.21 48889)	10-02-2024 14:22	C.S Convent High School, Sikroda Badori, Gwalior, Madhya Pradesh (SW)	16020 0.06	(26.134 2889, 78.2119 556)	Driver	4.02		00:03	00:00	00:02	00:00	33	33	0	N	0	

Trip Detail

MP07L5591 - Truck - 355172100258860 from 01-02-2024 00:00:00 to 29-02-2024 17:58:00

Detail

Start				End				Driver	Distance	Total Distance	Running V/S Stop	Running	Idle	Stop	Inactive	Speed		Over Speed	Immobilize	Alert(s)
Start Time	Start Location	Start Odometer	Start Coordinate	End Time	End Location	End Odometer	End Coordinate									AVG	MAX			
10-02-2024 14:25	C.S Convent High School, Sikroda Badori, Gwalior, Madhya Pradesh (SW)	16020 0.06	(26.1342778, 78.2119556)	10-02-2024 14:43	Jay Jaurasi Restaurant, Jorasi, Madhya Pradesh (SW)	16021 0.47	(26.0710667, 78.2431556)	Driver	10.4			00:16	00:02	00:03	00:00	35	35	0	N	0
10-02-2024 14:46	Jay Jaurasi Restaurant, Jorasi, Madhya Pradesh (SW)	16021 0.47	(26.0710533, 78.24312)	10-02-2024 14:58	Jorasi Hanuman Mandir, Jorasi, Madhya Pradesh (NW)	16021 5.65	(26.0877578, 78.2436)	Driver	5.18			00:11	00:01	00:10	00:00	27	27	0	N	0
10-02-2024 15:08	Bharat Petroleum, Petrol Pump - Shreeji Fuels, VILL ANTRI, Gwalior, Madhya Pradesh (NE)	16021 5.65	(26.0637733, 78.2265422)	10-02-2024 15:08	Bharat Petroleum, Petrol Pump -Shreeji Fuels, VILL ANTRI, Gwalior, Madhya Pradesh (NE)	16021 8.83	(26.0637644, 78.2266667)	Driver	3.18			00:00	00:00	00:02	00:00	7	7	0	N	0
10-02-2024 15:11	Bharat Petroleum, Petrol Pump - Shreeji Fuels, VILL ANTRI, Gwalior, Madhya Pradesh (NE)	16021 8.83	(26.0637778, 78.2266933)	10-02-2024 15:40	Indian Oil Petrol Pump-Rajshree Filling, Lakhnotikalan, Madhya Pradesh (NE)	16023 0.47	(26.1547422, 78.2160267)	Driver	11.64			00:28	00:02	00:03	00:00	25	54	0	N	0
10-02-2024 15:43	Govt. Urban Primary Health Centre Hurawali, New Hurawali Colony, Hurawali, Gwalior, Madhya Pradesh (SE)	16023 0.47	(26.1941644, 78.2369689)	10-02-2024 15:54	Bharat Petroleum, Sahid Kargil Gate, Gandhi Rd, in front of Munna Auto Parts, Narmada Colony, Morar, Gwalior, Madhya Pradesh (SW)	16023 9.22	(26.2165156, 78.2185244)	Driver	8.75			00:11	00:00	00:04	00:00	40	40	0	N	0

Trip Detail

MP07L5591 - Truck - 355172100258860 from 01-02-2024 00:00:00 to 29-02-2024 17:58:00

Detail

Start				End				Driver	Distance	Total Distance	Running V/S Stop	Running	Idle	Stop	Inactive	Speed		Over Speed	Immobilize	Alert(s)
Start Time	Start Location	Start Odometer	Start Coordinate	End Time	End Location	End Odometer	End Coordinate									AVG	MAX			
10-02-2024 15:58	Bharat Petroleum, Sahid Kargil Gate, Gandhi Rd, in front of Munna Auto Parts, Narmada Colony, Morar, Gwalior, Madhya Pradesh (SW)	16023 9.22	(26.2164711, 78.2184978)	10-02-2024 16:02	Shri Bhagwan Madan Mohan Mandir, Gash Mandi, Near By Gopaswar Mahadev Mandir, Morar, Gwalior, Madhya Pradesh (SW)	16024 0.0	(26.2189244, 78.2251644)	Driver	0.78		00:04	00:00	00:03	00:00	12	19	0	N	0	
10-02-2024 16:05	Shri Bhagwan Madan Mohan Mandir, Gash Mandi, Near By Gopaswar Mahadev Mandir, Morar, Gwalior, Madhya Pradesh (SW)	16024 0.0	(26.218889, 78.2252)	10-02-2024 16:23	HP PETROL PUMP: MAA SHAKAMBA RI FUEL STATION, Near NEW Gwalior Bypass Morar, Badagaon, Gwalior, Madhya Pradesh (SW)	16024 7.01	(26.2224689, 78.2758667)	Driver	7.02		00:17	00:02	00:03	00:00	25	53	0	N	0	
10-02-2024 16:25	HP PETROL PUMP: MAA SHAKAMBA RI FUEL STATION, Near NEW Gwalior Bypass Morar, Badagaon, Gwalior, Madhya Pradesh (SW)	16024 7.01	(26.2224844, 78.2758756)	10-02-2024 16:30	Meena Cosmetics & General Store, Ganeshpura post, Bada Gaon, Morar Cantt., Gwalior, Madhya Pradesh (NW)	16024 8.89	(26.2260622, 78.2920889)	Driver	1.88		00:05	00:00	00:03	00:00	25	27	0	N	0	

Trip Detail

MP07L5591 - Truck - 355172100258860 from 01-02-2024 00:00:00 to 29-02-2024 17:58:00

Detail

Start				End				Driver	Distance	Total Distance	Running V/S Stop	Running	Idle	Stop	Inactive	Speed		Over Speed	Immobilize	Alert(s)
Start Time	Start Location	Start Odometer	Start Coordinate	End Time	End Location	End Odometer	End Coordinate									AVG	MAX			
10-02-2024 16:33	Meena Cosmetics & General Store, Ganeshpura post, Bada Gaon, Morar Cantt., Gwalior, Madhya Pradesh (NW)	16024 8.89	(26.2260578, 78.2921333)	10-02-2024 16:34	Meena Cosmetics & General Store, Ganeshpura post, Bada Gaon, Morar Cantt., Gwalior, Madhya Pradesh (NW)	16024 8.9	(26.2261667, 78.2921244)	Driver	0.01		00:01	00:00	01:00	00:00	0	0	0	N	0	
10-02-2024 17:34	Meena Cosmetics & General Store, Ganeshpura post, Bada Gaon, Morar Cantt., Gwalior, Madhya Pradesh (NW)	16024 8.9	(26.22622, 78.2921333)	10-02-2024 18:00	Morning Star School, Mau Rd, Badagaon, Gwalior, Madhya Pradesh (NE)	16025 4.05	(26.2355844, 78.2797689)	Driver	5.16		00:26	00:00	00:08	00:00	12	53	0	N	0	
10-02-2024 18:08	Morning Star School, Mau Rd, Badagaon, Gwalior, Madhya Pradesh (NE)	16025 4.05	(26.2355778, 78.2798311)	10-02-2024 18:14	Morning Star School, Mau Rd, Badagaon, Gwalior, Madhya Pradesh (NE)	16025 4.07	(26.2355844, 78.2797689)	Driver	0.01		00:06	00:00	00:10	00:00	0	0	0	N	0	
10-02-2024 18:24	Morning Star School, Mau Rd, Badagaon, Gwalior, Madhya Pradesh (NE)	16025 4.07	(26.2354978, 78.2803467)	10-02-2024 18:41	Meena Cosmetics & General Store, Ganeshpura post, Bada Gaon, Morar Cantt., Gwalior, Madhya Pradesh (NW)	16025 6.71	(26.2261, 78.2926933)	Driver	2.64	113.86		00:17	00:00	02:30	10:46	9	27	0	N	0

Trip Detail

MP07L5591 - Truck - 355172100258860 from 01-02-2024 00:00:00 to 29-02-2024 17:58:00





Detail

Start				End				Driver	Distance	Total Distance	Running V/S Stop	Running	Idle	Stop	Inactive	Speed		Over Speed	Immobilize	Alert(s)
Start Time	Start Location	Start Odometer	Start Coordinate	End Time	End Location	End Odometer	End Coordinate									AVG	MAX			
11-02-2024 07:57	Meena Cosmetics & General Store, Ganeshpura post, Bada Gaon, Morar Cantt., Gwalior, Madhya Pradesh (NW)	16025 6.7	(26.2260022, 78.2927289)	11-02-2024 09:07	Union Bank of india, SACHIN TENDULKAR MARG, Sirol Rd, Prithvi Nagar, Hurawali, Gwalior, Madhya Pradesh (NW)	16027 9.26	(26.2008089, 78.22248)	Driver	22.55		01:10	00:00	00:09	00:00	19	37	0	N	0	
11-02-2024 09:15	Union Bank of india, SACHIN TENDULKAR MARG, Sirol Rd, Prithvi Nagar, Hurawali, Gwalior, Madhya Pradesh (NW)	16027 9.26	(26.2008267, 78.2224622)	11-02-2024 09:23	Bharat Petroleum, Sahid Kargil Gate, Gandhi Rd, in front of Munna Auto Parts, Narmada Colony, Morar, Gwalior, Madhya Pradesh (SW)	16028 1.66	(26.2163978, 78.2185244)	Driver	2.4		00:08	00:00	00:04	00:00	19	27	0	N	0	
11-02-2024 09:27	Bharat Petroleum, Sahid Kargil Gate, Gandhi Rd, in front of Munna Auto Parts, Narmada Colony, Morar, Gwalior, Madhya Pradesh (SW)	16028 1.66	(26.2164067, 78.2185244)	11-02-2024 09:35	Gupta Nursing & Maternity Home, Garam Sadak, Nagar Nigam Colony, Morar, Gwalior, Madhya Pradesh (SW)	16028 3.3	(26.2246333, 78.2256978)	Driver	1.64		00:08	00:00	00:03	00:00	12	17	0	N	0	

Trip Detail

MP07L5591 - Truck - 355172100258860 from 01-02-2024 00:00:00 to 29-02-2024 17:58:00

Detail

Start				End				Driver	Distance	Total Distance	Running V/S Stop	Running	Idle	Stop	Inactive	Speed		Over Speed	Immobilize	Alert(s)
Start Time	Start Location	Start Odometer	Start Coordinate	End Time	End Location	End Odometer	End Coordinate									AVG	MAX			
11-02-2024 09:38	Gupta Nursing & Maternity Home, Garam Sadak, Nagar Nigam Colony, Morar, Gwalior, Madhya Pradesh (SW)	16028 3.3	(26.2 24648 9, 78.22 57244)	11-02-2024 09:47	ECHS Polyclinic Gwalior, Morar Cantt., Gwalior, Madhya Pradesh (SE)	16028 5.35	(26.214 0667, 78.2343 556)	Driver	2.05			00:08	00:01	00:05	00:00	15	21	0	N	0
11-02-2024 09:52	ECHS Polyclinic Gwalior, Morar Cantt., Gwalior, Madhya Pradesh (SE)	16028 5.35	(26.2 14051 1, 78.23 43378)	11-02-2024 09:53	Punjab National bank Atm, Morar Cantt., Gwalior, Madhya Pradesh	16028 5.46	(26.213 4511, 78.2338 222)	Driver	0.11			00:01	00:00	00:14	00:00	7	18	0	N	0
11-02-2024 10:06	CSD Liquor Canteen Morar, Morar Cantt., Gwalior, Madhya Pradesh (NW)	16028 5.46	(26.2 13406 7, 78.23 368)	11-02-2024 10:07	ECHS Polyclinic Gwalior, Morar Cantt., Gwalior, Madhya Pradesh (SW)	16028 5.54	(26.213 9, 78.2334 489)	Driver	0.07			00:00	00:00	00:03	00:00	11	11	0	N	0
11-02-2024 10:10	ECHS Polyclinic Gwalior, Morar Cantt., Gwalior, Madhya Pradesh (SW)	16028 5.54	(26.2 13931 1, 78.23 34311)	11-02-2024 10:39	Capital O 5752 Tuma Park Adityaz, Airport Rd, Opposite, Deen Dayal Nagar, Gwalior, Madhya Pradesh (SW)	16029 2.49	(26.259 3467, 78.2174 044)	Driver	6.96			00:27	00:02	00:04	00:00	16	29	0	N	0

Trip Detail

MP07L5591 - Truck - 355172100258860 from 01-02-2024 00:00:00 to 29-02-2024 17:58:00

Detail

Start				End				Driver	Distance	Total Distance	Running V/S Stop	Running	Idle	Stop	Inactive	Speed		Over Speed	Immobilize	Alert(s)
Start Time	Start Location	Start Odometer	Start Coordinate	End Time	End Location	End Odometer	End Coordinate									AVG	MAX			
11-02-2024 10:43	Capital O 5752 Tuma Park Adityaz, Airport Rd, Opposite, Deen Dayal Nagar, Gwalior, Madhya Pradesh (SW)	16029 2.49	(26.2 59306 7, 78.21 74044)	11-02-2024 11:10	Jai Bajrang Dairy, Block A, Hurawali, Gwalior, Madhya Pradesh (NE)	16030 3.95	(26.203 2422, 78.23)	Driver	11.46		00:26	00:02	00:04	00:00	27	27	0	N	0	
11-02-2024 11:14	Jai Bajrang Dairy, Block A, Hurawali, Gwalior, Madhya Pradesh (NE)	16030 3.95	(26.2 03222 2, 78.23)	11-02-2024 11:44	Jay Jaurasi Restaurant, Jorasi, Madhya Pradesh (SE)	16032 1.03	(26.071 2644, 78.2437 6)	Driver	17.08		00:28	00:01	00:05	00:00	36	54	0	N	0	
11-02-2024 11:49	Jay Jaurasi Restaurant, Jorasi, Madhya Pradesh (SE)	16032 1.03	(26.0 71277 8, 78.24 37333)	11-02-2024 11:55	Bharat Petroleum, Petrol Pump -Shreeji Fuels, VILL ANTRI, Gwalior, Madhya Pradesh (NE)	16032 3.14	(26.063 68, 78.2265 244)	Driver	2.11		00:06	00:00	00:03	00:00	22	40	0	N	0	
11-02-2024 11:58	Bharat Petroleum, Petrol Pump - Shreeji Fuels, VILL ANTRI, Gwalior, Madhya Pradesh (NE)	16032 3.14	(26.0 63704 4, 78.22 65156)	11-02-2024 12:20	Bharat Petroleum, Petrol Pump -Shreeji Fuels, VILL ANTRI, Gwalior, Madhya Pradesh (NE)	16032 3.17	(26.063 66, 78.2268 356)	Driver	0.03		00:01	00:22	00:42	00:00	3	9	0	N	0	
11-02-2024 13:02	Bharat Petroleum, Petrol Pump - Shreeji Fuels, VILL ANTRI, Gwalior, Madhya Pradesh (NE)	16032 3.17	(26.0 63555 6, 78.22 68711)	11-02-2024 13:22	C.S Convent High School, Sikroda Badori, Gwalior, Madhya Pradesh (SW)	16033 3.62	(26.134 4067, 78.2117 6)	Driver	10.45		00:20	00:00	00:06	00:00	31	48	0	N	0	

Trip Detail

MP07L5591 - Truck - 355172100258860 from 01-02-2024 00:00:00 to 29-02-2024 17:58:00

Detail

Start				End				Driver	Distance	Total Distance	Running V/S Stop	Running	Idle	Stop	Inactive	Speed		Over Speed	Immobilize	Alert(s)
Start Time	Start Location	Start Odometer	Start Coordinate	End Time	End Location	End Odometer	End Coordinate									AVG	MAX			
11-02-2024 13:28	C.S Convent High School, Sikroda Badori, Gwalior, Madhya Pradesh (SW)	16033 3.62	(26.1344022, 78.21176)	11-02-2024 13:35	K L Petroleum, BPCL, Gwalior, Bypass Road, Nainagir, Madhya Pradesh (SW)	16034 2.23	(26.1691822, 78.2212178)	Driver	8.6		00:07	00:00	00:03	00:00	39	39	0	N	0	
11-02-2024 13:38	K L Petroleum, BPCL, Gwalior, Bypass Road, Nainagir, Madhya Pradesh (SW)	16034 2.23	(26.1691733, 78.2212178)	11-02-2024 13:54	Maruti Mandir, Gwalior, Tyagi Nagar, Morar, Gwalior, Madhya Pradesh (SW)	16034 8.93	(26.2158689, 78.22192)	Driver	6.7		00:13	00:02	00:09	00:00	30	35	0	N	0	
11-02-2024 14:02	Maruti Mandir, Gwalior, Tyagi Nagar, Morar, Gwalior, Madhya Pradesh (SW)	16034 8.93	(26.2158822, 78.22192)	11-02-2024 14:05	Bharat Petroleum, Sahid Kargil Gate, Gandhi Rd, in front of Munna Auto Parts, Narmada Colony, Morar, Gwalior, Madhya Pradesh (SW)	16034 9.37	(26.2164667, 78.2183911)	Driver	0.44		00:03	00:00	00:05	00:00	9	13	0	N	0	
11-02-2024 14:10	Bharat Petroleum, Sahid Kargil Gate, Gandhi Rd, in front of Munna Auto Parts, Narmada Colony, Morar, Gwalior, Madhya Pradesh (SW)	16034 9.37	(26.21646, 78.2184089)	11-02-2024 14:34	Morning Star School, Mau Rd, Badagaon, Gwalior, Madhya Pradesh (NE)	16035 6.4	(26.2355511, 78.2798578)	Driver	7.03		00:23	00:00	00:03	00:00	18	39	0	N	0	

Trip Detail

MP07L5591 - Truck - 355172100258860 from 01-02-2024 00:00:00 to 29-02-2024 17:58:00

Detail

Start				End				Driver	Distance	Total Distance	Running V/S Stop	Running	Idle	Stop	Inactive	Speed		Over Speed	Immobilize	Alert(s)
Start Time	Start Location	Start Odometer	Start Coordinate	End Time	End Location	End Odometer	End Coordinate									AVG	MAX			
11-02-2024 14:36	Morning Star School, Mau Rd, Badagaon, Gwalior, Madhya Pradesh (NE)	16035 6.4	(26.2355667, 78.2798667)	11-02-2024 14:39	HP PETROL PUMP: MAA SHAKAMBA RI FUEL STATION, Near NEW Gwalior Bypass Morar, Badagaon, Gwalior, Madhya Pradesh (SW)	16035 7.68	(26.2256756, 78.27776)	Driver	1.28			00:03	00:00	00:19	00:00	27	57	0	N	0
11-02-2024 14:58	HP PETROL PUMP: MAA SHAKAMBA RI FUEL STATION, Near NEW Gwalior Bypass Morar, Badagaon, Gwalior, Madhya Pradesh (SW)	16035 7.68	(26.2257578, 78.2778844)	11-02-2024 15:01	HP PETROL PUMP: MAA SHAKAMBA RI FUEL STATION, Near NEW Gwalior Bypass Morar, Badagaon, Gwalior, Madhya Pradesh (SE)	16035 8.84	(26.2258911, 78.2879911)	Driver	1.15			00:03	00:00	00:04	00:00	10	10	0	N	0
11-02-2024 15:05	HP PETROL PUMP: MAA SHAKAMBA RI FUEL STATION, Near NEW Gwalior Bypass Morar, Badagaon, Gwalior, Madhya Pradesh (SE)	16035 8.84	(26.2258844, 78.2880089)	11-02-2024 15:08	Meena Cosmetics & General Store, Ganeshpura post, Bada Gaon, Morar Cantt., Gwalior, Madhya Pradesh (NW)	16036 0.16	(26.2261356, 78.2927289)	Driver	1.32	103.43		00:03	00:00	06:58	10:13	15	15	0	N	0

Trip Detail

MP07L5591 - Truck - 355172100258860 from 01-02-2024 00:00:00 to 29-02-2024 17:58:00





Detail

Start				End				Driver	Distance	Total Distance	Running V/S Stop	Running	Idle	Stop	Inactive	Speed		Over Speed	Immobilize	Alert(s)
Start Time	Start Location	Start Odometer	Start Coordinate	End Time	End Location	End Odometer	End Coordinate									AVG	MAX			
12-02-2024 08:19	Meena Cosmetics & General Store, Ganeshpura post, Bada Gaon, Morar Cantt., Gwalior, Madhya Pradesh (NW)	16036 0.15	(26.22602, 78.2927467)	12-02-2024 08:27	Meena Cosmetics & General Store, Ganeshpura post, Bada Gaon, Morar Cantt., Gwalior, Madhya Pradesh (NW)	16036 0.35	(26.2252911, 78.2914222)	Driver	0.19		00:08	00:00	00:15	00:00	1	7	0	N	0	
12-02-2024 08:42	Meena Cosmetics & General Store, Ganeshpura post, Bada Gaon, Morar Cantt., Gwalior, Madhya Pradesh (NW)	16036 0.35	(26.2252378, 78.2913156)	12-02-2024 09:15	Balaji Kirana And General Store, Mahalgaon, Gwalior, Madhya Pradesh (NE)	16037 5.21	(26.2034844, 78.18792)	Driver	14.86		00:33	00:00	00:05	00:00	27	41	0	N	0	
12-02-2024 09:20	Balaji Kirana And General Store, Mahalgaon, Gwalior, Madhya Pradesh (NE)	16037 5.21	(26.20348, 78.1879022)	12-02-2024 09:57	Kamla Raja Hospital, Kamla raja, J. A. Hospital Campus, Lashkar, Gwalior, Madhya Pradesh (SE)	16038 0.31	(26.1908844, 78.1566311)	Driver	5.1		00:16	00:22	00:12	00:00	20	32	0	N	0	
12-02-2024 10:10	Kamla Raja Hospital, Kamla raja, J. A. Hospital Campus, Lashkar, Gwalior, Madhya Pradesh (SE)	16038 0.31	(26.1907644, 78.1567556)	12-02-2024 10:25	Sarvoday Hospital - Best Hospital In Gwalior, Naka Chandrawad ni Yadav Colony near Medical College, Yadav Colony, Lashkar, Gwalior, Madhya Pradesh (SW)	16038 1.6	(26.1924844, 78.1657867)	Driver	1.29		00:16	00:00	00:06	00:00	5	23	0	N	0	

Trip Detail

MP07L5591 - Truck - 355172100258860 from 01-02-2024 00:00:00 to 29-02-2024 17:58:00

Detail

Start				End				Driver	Distance	Total Distance	Running V/S Stop	Running	Idle	Stop	Inactive	Speed		Over Speed	Immobilize	Alert(s)
Start Time	Start Location	Start Odometer	Start Coordinate	End Time	End Location	End Odometer	End Coordinate									AVG	MAX			
12-02-2024 10:32	Aashirwad Multispeciality Hospital, Near Gajra Raja Medical College, Behind Ravishankar Hostel, Katora Tal, Yadav Colony, Lashkar, Gwalior, Madhya Pradesh (SW)	16038 1.6	(26.192662, 78.1656978)	12-02-2024 10:33	Gajraraja Medical College, Yadav Colony, Lashkar, Gwalior, Madhya Pradesh (NE)	16038 1.95	(26.19296, 78.1646844)	Driver	0.35			00:01	00:00	00:03	00:00	13	13	0	N	0
12-02-2024 10:35	Gajraraja Medical College, Yadav Colony, Lashkar, Gwalior, Madhya Pradesh (NE)	16038 1.95	(26.19296, 78.1646578)	12-02-2024 10:47	masjid shekh abdul wahhaab(jalaal khan ki goth), near subhas park, Lashkar, Gwalior, Madhya Pradesh (SE)	16038 4.69	(26.206393, 78.1580089)	Driver	2.74			00:11	00:00	00:04	00:00	14	20	0	N	0
12-02-2024 10:50	masjid shekh abdul wahhaab(jalaal khan ki goth), near subhas park, Lashkar, Gwalior, Madhya Pradesh (SE)	16038 4.69	(26.206393, 78.1579289)	12-02-2024 11:02	Oriental Bank Of Commerce, Swimming Pool, Ashram Road, Pragati Nagar, Gwalior, Madhya Pradesh (SW)	16038 6.6	(26.2130689, 78.1570756)	Driver	1.91			00:11	00:02	00:04	00:00	11	22	0	N	0
12-02-2024 11:07	Oriental Bank Of Commerce, Swimming Pool, Ashram Road, Pragati Nagar, Gwalior, Madhya Pradesh (SW)	16038 6.6	(26.213097, 78.1571022)	12-02-2024 11:07	Oriental Bank Of Commerce, Swimming Pool, Ashram Road, Pragati Nagar, Gwalior, Madhya Pradesh (SW)	16038 7.4	(26.213097, 78.1571022)	Driver	0.8			00:00	00:00	00:06	00:00	0	0	0	N	0

Trip Detail

MP07L5591 - Truck - 355172100258860 from 01-02-2024 00:00:00 to 29-02-2024 17:58:00

Detail

Start				End				Driver	Distance	Total Distance	Running V/S Stop	Running	Idle	Stop	Inactive	Speed		Over Speed	Immobilize	Alert(s)
Start Time	Start Location	Start Odometer	Start Coordinate	End Time	End Location	End Odometer	End Coordinate									AVG	MAX			
12-02-2024 11:13	Oriental Bank Of Commerce, Swimming Pool, Ashram Road, Pragati Nagar, Gwalior, Madhya Pradesh (SW)	16038 7.4	(26.2130978, 78.1571022)	12-02-2024 11:20	Shree Bhuteshwar Maharaj Mandir, Near S.P. Ashram, S.P. Ashram Road, Rati Nagar, Gwalior, Madhya Pradesh (SE)	16038 7.84	(26.2146933, 78.16024)	Driver	0.44		00:02	00:04	00:02	00:00	12	12	0	N	0	
12-02-2024 11:22	Shree Bhuteshwar Maharaj Mandir, Near S.P. Ashram, S.P. Ashram Road, Rati Nagar, Gwalior, Madhya Pradesh (SE)	16038 7.84	(26.21466, 78.1603556)	12-02-2024 11:28	Sai Baba Temple, Koteswar Rd, Near SBI Atm, Sector-4, Vinay Nagar, Gwalior, Madhya Pradesh	16038 9.62	(26.2286978, 78.1618578)	Driver	1.78		00:06	00:00	00:06	00:00	18	23	0	N	0	
12-02-2024 11:34	Sai Baba Temple, Koteswar Rd, Near SBI Atm, Sector-4, Vinay Nagar, Gwalior, Madhya Pradesh	16038 9.62	(26.2286867, 78.1619378)	12-02-2024 11:55	Katara Kirana Store, New Colony, Birla Nagar, Gwalior, Madhya Pradesh (NE)	16039 3.43	(26.2285933, 78.1853156)	Driver	3.81		00:20	00:01	00:25	00:00	12	24	0	N	0	
12-02-2024 12:19	Katara Kirana Store, New Colony, Birla Nagar, Gwalior, Madhya Pradesh (NE)	16039 3.43	(26.2286556, 78.1854044)	12-02-2024 12:37	Arth Plaza, Amaltash Colony, Deen Dayal Nagar, Gwalior, Madhya Pradesh (SW)	16039 9.52	(26.2526978, 78.2087822)	Driver	6.09		00:18	00:00	00:07	00:00	21	25	0	N	0	

Trip Detail

MP07L5591 - Truck - 355172100258860 from 01-02-2024 00:00:00 to 29-02-2024 17:58:00

Detail

Start				End				Driver	Distance	Total Distance	Running V/S Stop	Running	Idle	Stop	Inactive	Speed		Over Speed	Immobilize	Alert(s)
Start Time	Start Location	Start Odometer	Start Coordinate	End Time	End Location	End Odometer	End Coordinate									AVG	MAX			
12-02-2024 12:44	Arth Plaza, Amaltash Colony, Deen Dayal Nagar, Gwalior, Madhya Pradesh (SW)	16039 9.52	(26.2526978, 78.2087822)	12-02-2024 12:46	Rajawat Complex, Old Railway Line, Purani Railway Line, Balram Nagar, Stabdi Puram, Kunj Vihar, Gwalior, Madhya Pradesh (NW)	16039 9.59	(26.2531533, 78.2084178)	Driver	0.07			00:02	00:00	00:05	00:00	3	8	0	N	0
12-02-2024 12:50	Rajawat Complex, Old Railway Line, Purani Railway Line, Balram Nagar, Stabdi Puram, Kunj Vihar, Gwalior, Madhya Pradesh (NW)	16039 9.59	(26.2532022, 78.2084178)	12-02-2024 12:54	Shake It Baby, Deen Dayal Nagar, Gwalior, Madhya Pradesh (SE)	16040 0.09	(26.2595644, 78.2105689)	Driver	0.51			00:04	00:00	00:04	00:00	8	19	0	N	0
12-02-2024 12:58	Gopal Enterprises, Deen Dayal Nagar, Gwalior, Madhya Pradesh (NW)	16040 0.09	(26.2595289, 78.2105778)	12-02-2024 13:00	Dr. Praval's Dental Hospital, Kushwah Market Rd, D.D. Nagar, Bakloh Cantt, Deen Dayal Nagar, Gwalior, Madhya Pradesh (NE)	16040 0.58	(26.2638178, 78.2104356)	Driver	0.49			00:02	00:00	00:06	00:00	14	25	0	N	0

Trip Detail

MP07L5591 - Truck - 355172100258860 from 01-02-2024 00:00:00 to 29-02-2024 17:58:00

Detail

Start				End				Driver	Distance	Total Distance	Running V/S Stop	Running	Idle	Stop	Inactive	Speed		Over Speed	Immobilize	Alert(s)
Start Time	Start Location	Start Odometer	Start Coordinate	End Time	End Location	End Odometer	End Coordinate									AVG	MAX			
12-02-2024 13:06	Dr. Pravals Dental Hospital, Kushwah Market Rd, D.D. Nagar, Bakloh Cantt, Deen Dayal Nagar, Gwalior, Madhya Pradesh (NW)	16040 0.58	(26.263831, 78.2104267)	12-02-2024 13:10	Sparsh Women And Child Care Clinic, BY 101, Deen Dayal Nagar, Gwalior, Madhya Pradesh (SW)	16040 1.45	(26.2574422, 78.2125244)	Driver	0.87		00:04	00:00	00:04	00:00	13	28	0	N	0	
12-02-2024 13:14	Sparsh Women And Child Care Clinic, BY 101, Deen Dayal Nagar, Gwalior, Madhya Pradesh (SW)	16040 1.45	(26.2573778, 78.2125067)	12-02-2024 13:16	Mudgal Hospital, Doctor Mudgal clinic, Deen Dayal Nagar, Gwalior, Madhya Pradesh (NE)	16040 1.64	(26.2583444, 78.21304)	Driver	0.19		00:02	00:00	00:02	00:00	5	16	0	N	0	
12-02-2024 13:18	Mudgal Hospital, Doctor Mudgal clinic, Deen Dayal Nagar, Gwalior, Madhya Pradesh (NE)	16040 1.64	(26.25834, 78.21304)	12-02-2024 13:24	Food Junction Restaurant (Mess and Tiffin centre), BSF Colony, Pandit Deendayal Nagar, Gwalior, Madhya Pradesh (NW)	16040 3.07	(26.2668422, 78.2164533)	Driver	1.43		00:06	00:00	00:08	00:00	14	29	0	N	0	
12-02-2024 13:33	Food Junction Restaurant (Mess and Tiffin centre), BSF Colony, Pandit Deendayal Nagar, Gwalior, Madhya Pradesh (NE)	16040 3.07	(26.2669422, 78.2164978)	12-02-2024 13:38	Capital O 5752 Tuma Park Adityaz, Airport Rd, Opposite, Deen Dayal Nagar, Gwalior, Madhya Pradesh (SW)	16040 4.41	(26.2594156, 78.2174489)	Driver	1.34		00:05	00:00	00:02	00:00	15	27	0	N	0	

Trip Detail

MP07L5591 - Truck - 355172100258860 from 01-02-2024 00:00:00 to 29-02-2024 17:58:00

Detail

Start				End				Driver	Distance	Total Distance	Running V/S Stop	Running	Idle	Stop	Inactive	Speed		Over Speed	Immobilize	Alert(s)
Start Time	Start Location	Start Odometer	Start Coordinate	End Time	End Location	End Odometer	End Coordinate									AVG	MAX			
12-02-2024 13:40	Capital O 5752 Tuma Park Adityaz, Airport Rd, Opposite, Deen Dayal Nagar, Gwalior, Madhya Pradesh (SW)	16040 4.41	(26.2 59402 2, 78.21 74489)	12-02-2024 14:07	Multiple Brand Store, Indramani Nagar, Thatipur, Gwalior, Madhya Pradesh (SW)	16041 0.54	(26.223 6644, 78.2035 556)	Driver	6.13		00:25	00:02	00:36	00:00	14	39	0	N	0	
12-02-2024 14:43	Multiple Brand Store, Indramani Nagar, Thatipur, Gwalior, Madhya Pradesh (SW)	16041 0.54	(26.2 23664 4, 78.20 35556)	12-02-2024 15:29	K L Petroleum, BPCL, Gwalior, Bypass Road, Nainagir, Madhya Pradesh (SW)	16042 1.96	(26.169 66, 78.2215 556)	Driver	11.42		00:45	00:01	00:03	00:00	15	37	0	N	0	
12-02-2024 15:32	C.S Convent High School, Sikroda Badori, Gwalior, Madhya Pradesh (SW)	16042 1.96	(26.1 34282 2, 78.21 19556)	12-02-2024 15:48	Jay Jaurasi Restaurant, Jorasi, Madhya Pradesh (SE)	16043 1.08	(26.071 2933, 78.2436 444)	Driver	9.12		00:16	00:00	00:02	00:00	34	44	0	N	0	
12-02-2024 15:50	Jay Jaurasi Restaurant, Jorasi, Madhya Pradesh (SE)	16043 1.08	(26.0 713, 78.24 36444)	12-02-2024 15:55	Bharat Petroleum, Petrol Pump -Shreeji Fuels, VILL ANTRI, Gwalior, Madhya Pradesh (NE)	16043 3.18	(26.063 7378, 78.2265 067)	Driver	2.1		00:05	00:00	00:09	00:00	26	41	0	N	0	
12-02-2024 16:04	Bharat Petroleum, Petrol Pump - Shreeji Fuels, VILL ANTRI, Gwalior, Madhya Pradesh (NE)	16043 3.18	(26.0 63748 9, 78.22 65422)	12-02-2024 16:36	K L Petroleum, BPCL, Gwalior, Bypass Road, Nainagir, Madhya Pradesh (SW)	16044 6.4	(26.169 2289, 78.2215 022)	Driver	13.23		00:25	00:07	00:03	00:00	32	48	0	N	0	

Trip Detail

MP07L5591 - Truck - 355172100258860 from 01-02-2024 00:00:00 to 29-02-2024 17:58:00

Detail

Start				End				Driver	Distance	Total Distance	Running V/S Stop	Running	Idle	Stop	Inactive	Speed		Over Speed	Immobilize	Alert(s)
Start Time	Start Location	Start Odometer	Start Coordinate	End Time	End Location	End Odometer	End Coordinate									AVG	MAX			
12-02-2024 16:39	K L Petroleum, BPCL, Gwalior, Bypass Road, Nainagir, Madhya Pradesh (SW)	16044 6.4	(26.1692289, 78.2214933)	12-02-2024 17:03	Deepak Family Restaurant, Gwalior, Madhya Pradesh (SW)	16045 5.82	(26.2082356, 78.2483644)	Driver	9.42		00:23	00:01	00:02	00:00	25	39	0	N	0	
12-02-2024 17:05	Deepak Family Restaurant, Gwalior, Madhya Pradesh (SW)	16045 5.82	(26.20824, 78.2483822)	12-02-2024 17:11	HP PETROL PUMP: MAA SHAKAMBA RI FUEL STATION, Near NEW Gwalior Bypass Morar, Badagaon, Gwalior, Madhya Pradesh (SW)	16045 9.7	(26.2259511, 78.2789778)	Driver	3.88		00:06	00:00	00:04	00:00	41	63	0	N	0	
12-02-2024 17:15	HP PETROL PUMP: MAA SHAKAMBA RI FUEL STATION, Near NEW Gwalior Bypass Morar, Badagaon, Gwalior, Madhya Pradesh (SW)	16045 9.7	(26.2259267, 78.2789867)	12-02-2024 17:19	Meena Cosmetics & General Store, Ganeshpura post, Bada Gaon, Morar Cantt., Gwalior, Madhya Pradesh (NW)	16046 1.07	(26.2260533, 78.2921156)	Driver	1.37		00:04	00:00	00:02	00:00	16	16	0	N	0	
12-02-2024 17:21	Meena Cosmetics & General Store, Ganeshpura post, Bada Gaon, Morar Cantt., Gwalior, Madhya Pradesh (NW)	16046 1.07	(26.2260622, 78.2921067)	12-02-2024 17:22	Meena Cosmetics & General Store, Ganeshpura post, Bada Gaon, Morar Cantt., Gwalior, Madhya Pradesh (NW)	16046 1.14	(26.2261133, 78.2927111)	Driver	0.07	101.00	00:01	00:00	06:58	07:46	6	10	0	N	0	

Trip Detail

MP07L5591 - Truck - 355172100258860 from 01-02-2024 00:00:00 to 29-02-2024 17:58:00

Detail

Start				End				Driver	Distance	Total Distance	Running V/S Stop	Running	Idle	Stop	Inactive	Speed		Over Speed	Immobilize	Alert(s)
Start Time	Start Location	Start Odometer	Start Coordinate	End Time	End Location	End Odometer	End Coordinate									AVG	MAX			
13-02-2024 08:06	Meena Cosmetics & General Store, Ganeshpura post, Bada Gaon, Morar Cantt., Gwalior, Madhya Pradesh (NW)	16046 1.13	(26.2260422, 78.2927289)	13-02-2024 09:41	Kamla Raja Hospital, Kamla raja, J. A. Hospital Campus, Lashkar, Gwalior, Madhya Pradesh (SE)	16047 8.44	(26.1908, 78.1567111)	Driver	17.3		01:14	00:20	00:45	00:00	14	35	0	N	0	
13-02-2024 10:26	Kamla Raja Hospital, Kamla raja, J. A. Hospital Campus, Lashkar, Gwalior, Madhya Pradesh (SE)	16047 8.44	(26.1908822, 78.15656)	13-02-2024 10:57	Dr. S. K. Malhotra, Basant Vihar Colony, Lashkar, Gwalior, Madhya Pradesh (SE)	16048 3.85	(26.2091667, 78.17544)	Driver	5.41		00:24	00:07	00:03	00:00	13	29	0	N	0	
13-02-2024 11:00	Dr. S. K. Malhotra, Basant Vihar Colony, Lashkar, Gwalior, Madhya Pradesh (SE)	16048 3.85	(26.2091667, 78.17544)	13-02-2024 11:06	Dr. S. K. Malhotra, Basant Vihar Colony, Lashkar, Gwalior, Madhya Pradesh (SE)	16048 3.85	(26.2091667, 78.17544)	Driver	0.0		00:00	00:06	00:03	00:00	0	0	0	N	0	
13-02-2024 11:09	Dr. S. K. Malhotra, Basant Vihar Colony, Lashkar, Gwalior, Madhya Pradesh (SE)	16048 3.85	(26.2091667, 78.17544)	13-02-2024 11:30	Anand Bhoj, Racecourse Rd, LNUPE Campus, Kampoo, Gwalior, Madhya Pradesh (SW)	16048 7.21	(26.2164267, 78.1844)	Driver	3.36		00:09	00:11	00:20	00:00	23	25	0	N	0	

Trip Detail

MP07L5591 - Truck - 355172100258860 from 01-02-2024 00:00:00 to 29-02-2024 17:58:00

Detail

Start				End				Driver	Distance	Total Distance	Running V/S Stop	Running	Idle	Stop	Inactive	Speed		Over Speed	Immobilize	Alert(s)
Start Time	Start Location	Start Odometer	Start Coordinate	End Time	End Location	End Odometer	End Coordinate									AVG	MAX			
13-02-2024 11:50	DSP Traffic Office, Inside, Mela Rd, Mela Ground, Thatipur, Gwalior, Madhya Pradesh (NW)	16048 7.21	(26.2 28462 2, 78.19 95378)	13-02-2024 12:27	Airforce Hospital, Maharajpura, Gwalior, Madhya Pradesh (NE)	16049 4.87	(26.284 8178, 78.2276 8)	Driver	7.66		00:38	00:00	00:12	00:00	12	31	0	N	0	
13-02-2024 12:39	Airforce Hospital, Maharajpura, Gwalior, Madhya Pradesh (NW)	16049 4.87	(26.2 8468, 78.22 75467)	13-02-2024 13:02	Shri Mahrishi Valmiki Mandir, Deen Dayal Nagar, Gwalior, Madhya Pradesh (NW)	16049 8.74	(26.258 1133, 78.2156)	Driver	3.87		00:18	00:05	00:10	00:00	13	23	0	N	0	
13-02-2024 13:12	Shri Mahrishi Valmiki Mandir, Deen Dayal Nagar, Gwalior, Madhya Pradesh (NW)	16049 8.74	(26.2 58146 7, 78.21 55111)	13-02-2024 13:14	Mudgal Hospital, Doctor Mudgal clinic, Deen Dayal Nagar, Gwalior, Madhya Pradesh (NE)	16049 9.06	(26.258 3533, 78.2130 044)	Driver	0.32		00:02	00:00	00:03	00:00	10	18	0	N	0	
13-02-2024 13:17	Mudgal Hospital, Doctor Mudgal clinic, Deen Dayal Nagar, Gwalior, Madhya Pradesh (NE)	16049 9.06	(26.2 58351 1, 78.21 30133)	13-02-2024 13:18	Sparsh Women And Child Care Clinic, BY 101, Deen Dayal Nagar, Gwalior, Madhya Pradesh (SW)	16049 9.22	(26.257 4289, 78.2125 156)	Driver	0.16		00:01	00:00	00:03	00:00	8	19	0	N	0	
13-02-2024 13:21	Sparsh Women And Child Care Clinic, BY 101, Deen Dayal Nagar, Gwalior, Madhya Pradesh (SW)	16049 9.22	(26.2 57413 3, 78.21 25156)	13-02-2024 13:26	Maheshwaram Traders Sanitary And Bath Care, Deen Dayal Nagar, Gwalior, Madhya Pradesh (SE)	16050 0.14	(26.259 6444, 78.2076 178)	Driver	0.93		00:05	00:00	00:04	00:00	10	21	0	N	0	

Trip Detail

MP07L5591 - Truck - 355172100258860 from 01-02-2024 00:00:00 to 29-02-2024 17:58:00






Detail

Start				End				Driver	Distance	Total Distance	Running V/S Stop	Running	Idle	Stop	Inactive	Speed		Over Speed	Immobilize	Alert(s)
Start Time	Start Location	Start Odometer	Start Coordinate	End Time	End Location	End Odometer	End Coordinate									AVG	MAX			
13-02-2024 13:30	Maheshwar am Traders Sanitary And Bath Care, Deen Dayal Nagar, Gwalior, Madhya Pradesh (SE)	16050 0.14	(26.2595378, 78.2076178)	13-02-2024 13:36	Rajawat Complex, Old Railway Line, Purani Railway Line, Balram Nagar, Stabdi Puram, Kunj Vihar, Gwalior, Madhya Pradesh (NE)	16050 0.92	(26.2527178, 78.2087289)	Driver	0.79		00:06	00:00	00:04	00:00	8	14	0	N	0	
13-02-2024 13:40	Rajawat Complex, Old Railway Line, Purani Railway Line, Balram Nagar, Stabdi Puram, Kunj Vihar, Gwalior, Madhya Pradesh (NE)	16050 0.92	(26.2527111, 78.20872)	13-02-2024 13:42	Shree Ganpat Mega Mart, Bhagat Singh Nagar, Rachna Nagar, Deen Dayal Nagar, Gwalior, Madhya Pradesh (SW)	16050 1.46	(26.2479133, 78.2094756)	Driver	0.54		00:02	00:00	00:17	00:00	12	12	0	N	0	
13-02-2024 13:58	Shree Ganpat Mega Mart, Bhagat Singh Nagar, Rachna Nagar, Deen Dayal Nagar, Gwalior, Madhya Pradesh (SW)	16050 1.46	(26.2478422, 78.2094667)	13-02-2024 14:43	Punjab National bank Atm, Morar Cantt., Gwalior, Madhya Pradesh	16050 8.84	(26.2134889, 78.2337689)	Driver	7.38		00:45	00:00	00:07	00:00	10	24	0	N	0	
13-02-2024 14:50	ECHS Polyclinic Gwalior, Morar Cantt., Gwalior, Madhya Pradesh (SW)	16050 8.84	(26.2136556, 78.2335911)	13-02-2024 15:16	K L Petroleum, BPCL, Gwalior, Bypass Road, Nainagir, Madhya Pradesh (SW)	16051 4.58	(26.16916, 78.2214133)	Driver	5.74		00:20	00:07	00:02	00:00	17	34	0	N	0	

Trip Detail

MP07L5591 - Truck - 355172100258860 from 01-02-2024 00:00:00 to 29-02-2024 17:58:00

Detail

Start				End				Driver	Distance	Total Distance	Running V/S Stop	Running	Idle	Stop	Inactive	Speed		Over Speed	Immobilize	Alert(s)
Start Time	Start Location	Start Odometer	Start Coordinate	End Time	End Location	End Odometer	End Coordinate									AVG	MAX			
13-02-2024 15:18	New Clarks Highway restaurant, Rairu - Babra bypass Rd, Gwalior, Madhya Pradesh (SW)	16051 4.58	(26.1584756, 78.2182844)	13-02-2024 15:22	Jai Gurudev Mandir, Dongarpur Rd, Lakhnotikherd, Madhya Pradesh (NW)	16051 7.45	(26.1442578, 78.2147644)	Driver	2.87			00:04	00:00	00:04	00:00	28	28	0	N	0
13-02-2024 15:26	Jai Gurudev Mandir, Dongarpur Rd, Lakhnotikherd, Madhya Pradesh (NW)	16051 7.45	(26.1441933, 78.2147733)	13-02-2024 15:30	C.S Convent High School, Sikroda Badori, Gwalior, Madhya Pradesh (SW)	16051 8.59	(26.1342733, 78.2119111)	Driver	1.14			00:04	00:00	00:05	00:00	13	13	0	N	0
13-02-2024 15:34	C.S Convent High School, Sikroda Badori, Gwalior, Madhya Pradesh (SW)	16051 8.59	(26.1342533, 78.2119022)	13-02-2024 15:40	C.S Convent High School, Sikroda Badori, Gwalior, Madhya Pradesh (SW)	16051 8.99	(26.1308222, 78.2112356)	Driver	0.4			00:06	00:00	00:02	00:00	4	28	0	N	0
13-02-2024 15:43	Raunak Fuels, Dabra Rd, Hisar, Madhya Pradesh (NW)	16051 8.99	(26.10872, 78.2254667)	13-02-2024 16:03	Bharat Petroleum, Petrol Pump -Shreeji Fuels, VILL ANTRI, Gwalior, Madhya Pradesh (NE)	16052 9.51	(26.0637133, 78.2264444)	Driver	10.53			00:21	00:00	00:10	00:00	30	33	0	N	0
13-02-2024 16:14	Bharat Petroleum, Petrol Pump - Shreeji Fuels, VILL ANTRI, Gwalior, Madhya Pradesh (NE)	16052 9.51	(26.0637311, 78.2264444)	13-02-2024 16:37	HP Filling Station, Jorasi, Madhya Pradesh (NW)	16055 0.82	(26.0655489, 78.2347822)	Driver	21.31			00:24	00:00	00:06	00:00	43	43	0	N	0

Trip Detail

MP07L5591 - Truck - 355172100258860 from 01-02-2024 00:00:00 to 29-02-2024 17:58:00





Detail

Start				End				Driver	Distance	Total Distance	Running V/S Stop	Running	Idle	Stop	Inactive	Speed		Over Speed	Immobilize	Alert(s)
Start Time	Start Location	Start Odometer	Start Coordinate	End Time	End Location	End Odometer	End Coordinate									AVG	MAX			
13-02-2024 16:43	Cocina Highway Retreat, AH-43 Bypass Road Near ITM Global School, Turari, Gwalior, Madhya Pradesh (SW)	16055 0.82	(26.1346689, 78.218133)	13-02-2024 16:52	Indian Oil Petrol Pump-Rajshree Filling, Lakhnotikalan, Madhya Pradesh (NE)	16056 1.05	(26.1540956, 78.2157067)	Driver	10.23		00:09	00:00	00:03	00:00	38	38	0	N	0	
13-02-2024 16:55	Govt. Urban Primary Health Centre Hurawali, New Hurawali Colony, Hurawali, Gwalior, Madhya Pradesh (SE)	16056 1.05	(26.1939533, 78.2367289)	13-02-2024 17:30	Morning Star School, Mau Rd, Badagaon, Gwalior, Madhya Pradesh (NE)	16057 5.89	(26.2355378, 78.2799644)	Driver	14.83		00:34	00:01	00:08	00:00	26	51	0	N	0	
13-02-2024 17:38	Morning Star School, Mau Rd, Badagaon, Gwalior, Madhya Pradesh (NE)	16057 5.89	(26.2355133, 78.2799111)	13-02-2024 17:44	HP PETROL PUMP: MAA SHAKAMBA RI FUEL STATION, Near NEW Gwalior Bypass Morar, Badagaon, Gwalior, Madhya Pradesh (SW)	16057 7.18	(26.2256422, 78.2777333)	Driver	1.3		00:04	00:02	00:08	00:00	21	38	0	N	0	

Trip Detail

MP07L5591 - Truck - 355172100258860 from 01-02-2024 00:00:00 to 29-02-2024 17:58:00

Detail

Start				End				Driver	Distance	Total Distance	Running V/S Stop	Running	Idle	Stop	Inactive	Speed		Over Speed	Immobilize	Alert(s)
Start Time	Start Location	Start Odometer	Start Coordinate	End Time	End Location	End Odometer	End Coordinate									AVG	MAX			
13-02-2024 17:52	HP PETROL PUMP: MAA SHAKAMBARI FUEL STATION, Near NEW Gwalior Bypass Morar, Badagaon, Gwalior, Madhya Pradesh (SW)	16057 7.18	(26.2256111, 78.2777156)	13-02-2024 18:00	Meena Cosmetics & General Store, Ganeshpura post, Bada Gaon, Morar Cantt., Gwalior, Madhya Pradesh (NW)	16057 8.75	(26.2260533, 78.2927111)	Driver	1.57	117.64		00:07	00:00	14:28	00:00	13	20	0	N	0
14-02-2024 08:28	Meena Cosmetics & General Store, Ganeshpura post, Bada Gaon, Morar Cantt., Gwalior, Madhya Pradesh (NW)	16057 8.75	(26.2259489, 78.2926578)	14-02-2024 08:35	Meena Cosmetics & General Store, Ganeshpura post, Bada Gaon, Morar Cantt., Gwalior, Madhya Pradesh (NW)	16057 8.76	(26.22598, 78.2926933)	Driver	0.02			00:00	00:07	00:03	00:00	0	0	0	N	0
14-02-2024 08:38	Meena Cosmetics & General Store, Ganeshpura post, Bada Gaon, Morar Cantt., Gwalior, Madhya Pradesh (NW)	16057 8.76	(26.22598, 78.2926933)	14-02-2024 09:49	Kamla Raja Hospital, Kamla raja, J. A. Hospital Campus, Lashkar, Gwalior, Madhya Pradesh (SE)	16059 5.78	(26.1908844, 78.1566578)	Driver	17.02			00:48	00:23	00:30	00:00	21	37	0	N	0
14-02-2024 10:19	Kamla Raja Hospital, Kamla raja, J. A. Hospital Campus, Lashkar, Gwalior, Madhya Pradesh (SE)	16059 5.78	(26.1906956, 78.1569422)	14-02-2024 10:22	Gajraraja Medical College, Yadav Colony, Lashkar, Gwalior, Madhya Pradesh (NE)	16059 6.77	(26.1929644, 78.1647111)	Driver	0.99			00:03	00:00	00:09	00:00	18	27	0	N	0

Trip Detail

MP07L5591 - Truck - 355172100258860 from 01-02-2024 00:00:00 to 29-02-2024 17:58:00

Detail

Start				End				Driver	Distance	Total Distance	Running V/S Stop	Running	Idle	Stop	Inactive	Speed		Over Speed	Immobilize	Alert(s)
Start Time	Start Location	Start Odometer	Start Coordinate	End Time	End Location	End Odometer	End Coordinate									AVG	MAX			
14-02-2024 10:31	Gajraraja Medical College, Yadav Colony, Lashkar, Gwalior, Madhya Pradesh (NE)	16059 6.77	(26.1929711, 78.1646844)	14-02-2024 10:43	Sheetla Mata Temple, Sindhi Colony, Gwalior, Madhya Pradesh (NW)	16059 9.82	(26.1867644, 78.1416)	Driver	3.05			00:12	00:00	00:14	00:00	15	24	0	N	0
14-02-2024 10:57	Sheetla Mata Temple, Sindhi Colony, Gwalior, Madhya Pradesh (NW)	16059 9.82	(26.1868489, 78.1415644)	14-02-2024 10:58	Sheetla Mata Temple, Sindhi Colony, Gwalior, Madhya Pradesh (NW)	16060 0.03	(26.1881067, 78.1425067)	Driver	0.2			00:02	00:00	00:03	00:00	7	9	0	N	0
14-02-2024 11:02	Sheetla Mata Temple, Sindhi Colony, Gwalior, Madhya Pradesh (NW)	16060 0.03	(26.1880822, 78.1424)	14-02-2024 11:12	Siddheshwar Temple, Sindhi Colony, Lashkar, Gwalior, Madhya Pradesh (SW)	16060 2.27	(26.1817044, 78.1227911)	Driver	2.24			00:10	00:00	00:09	00:00	13	23	0	N	0
14-02-2024 11:21	Siddheshwar Temple, Sindhi Colony, Lashkar, Gwalior, Madhya Pradesh (SW)	16060 2.27	(26.1816378, 78.1225422)	14-02-2024 11:21	Siddheshwar Temple, Sindhi Colony, Lashkar, Gwalior, Madhya Pradesh (SW)	16060 2.3	(26.1815844, 78.1224178)	Driver	0.04			00:00	00:00	00:03	00:00	9	9	0	N	0
14-02-2024 11:24	Siddheshwar Temple, Sindhi Colony, Lashkar, Gwalior, Madhya Pradesh (SW)	16060 2.3	(26.1816156, 78.1224)	14-02-2024 11:41	Gupteshwar Petro Service, Gupteshwar Mandir Rd, Gwalior, Madhya Pradesh (NW)	16060 9.49	(26.2050244, 78.1254311)	Driver	7.19			00:16	00:02	00:19	00:00	27	27	0	N	0

Trip Detail

MP07L5591 - Truck - 355172100258860 from 01-02-2024 00:00:00 to 29-02-2024 17:58:00

Detail

Start				End				Driver	Distance	Total Distance	Running V/S Stop	Running	Idle	Stop	Inactive	Speed		Over Speed	Immobilize	Alert(s)
Start Time	Start Location	Start Odometer	Start Coordinate	End Time	End Location	End Odometer	End Coordinate									AVG	MAX			
14-02-2024 12:01	Gupteshwar Petro Service, Gupteshwar Mandir Rd, Gwalior, Madhya Pradesh (NW)	16060 9.49	(26.2050711, 78.1253333)	14-02-2024 12:03	Gupteshwar Petro Service, Gupteshwar Mandir Rd, Gwalior, Madhya Pradesh (NW)	16061 1.75	(26.2060044, 78.1207111)	Driver	2.25		00:02	00:00	00:04	00:00	14	14	0	N	0	
14-02-2024 12:07	Gupteshwar Petro Service, Gupteshwar Mandir Rd, Gwalior, Madhya Pradesh (NW)	16061 1.75	(26.2060267, 78.1207022)	14-02-2024 12:09	Gupteshwar Petro Service, Gupteshwar Mandir Rd, Gwalior, Madhya Pradesh (SW)	16061 2.07	(26.2042778, 78.11976)	Driver	0.33		00:02	00:00	00:02	00:00	9	23	0	N	0	
14-02-2024 12:11	Gupteshwar Petro Service, Gupteshwar Mandir Rd, Gwalior, Madhya Pradesh (SW)	16061 2.07	(26.2042733, 78.11976)	14-02-2024 12:17	Gupteshwar Petro Service, Gupteshwar Mandir Rd, Gwalior, Madhya Pradesh (SW)	16061 2.32	(26.20398, 78.1172356)	Driver	0.25		00:06	00:00	00:03	00:00	2	31	0	N	0	
14-02-2024 12:21	Gupteshwar Petro Service, Gupteshwar Mandir Rd, Gwalior, Madhya Pradesh (SW)	16061 2.32	(26.20398, 78.1172356)	14-02-2024 12:23	Gupteshwar Petro Service, Gupteshwar Mandir Rd, Gwalior, Madhya Pradesh (SW)	16061 2.32	(26.20398, 78.1172356)	Driver	0.0		00:00	00:03	00:03	00:00	0	0	0	N	0	
14-02-2024 12:27	Gupteshwar Petro Service, Gupteshwar Mandir Rd, Gwalior, Madhya Pradesh (SW)	16061 2.32	(26.20398, 78.1172356)	14-02-2024 13:36	Bharat Petroleum, Rayru Farm, AH47, Rairu, Gwalior, Madhya Pradesh (NW)	16063 0.86	(26.3029778, 78.1195733)	Driver	18.54		01:06	00:03	00:05	00:00	17	39	0	N	0	

Trip Detail

MP07L5591 - Truck - 355172100258860 from 01-02-2024 00:00:00 to 29-02-2024 17:58:00



Detail

Start				End				Driver	Distance	Total Distance	Running V/S Stop	Running	Idle	Stop	Inactive	Speed		Over Speed	Immobilize	Alert(s)
Start Time	Start Location	Start Odometer	Start Coordinate	End Time	End Location	End Odometer	End Coordinate									AVG	MAX			
14-02-2024 13:41	Bharat Petroleum, Rayru Farm, AH47, Rairu, Gwalior, Madhya Pradesh (NW)	16063 0.86	(26.303, 78.1195556)	14-02-2024 13:50	Shri Ram Pvt Iti, New By Pass Highway Tiraha Vill. and Post, Baraua, Madhya Pradesh (NE)	16063 3.75	(26.3274533, 78.1134756)	Driver	2.89		00:08	00:02	00:07	00:00	22	22	0	N	0	
14-02-2024 13:57	Shri Ram Pvt Iti, New By Pass Highway Tiraha Vill. and Post, Baraua, Madhya Pradesh (NE)	16063 3.75	(26.3274289, 78.1134933)	14-02-2024 14:05	Bharat Petroleum, Rayru Farm, AH47, Rairu, Gwalior, Madhya Pradesh (NW)	16063 6.68	(26.3029822, 78.11976)	Driver	2.93		00:07	00:00	00:08	00:00	24	33	0	N	0	
14-02-2024 14:12	Bharat Petroleum, Rayru Farm, AH47, Rairu, Gwalior, Madhya Pradesh (NW)	16063 6.68	(26.303, 78.11976)	14-02-2024 14:27	Hotel RituRaj, Mumbai - Agra National Hwy, Purani Chhawani, Gwalior, Madhya Pradesh (NW)	16064 0.52	(26.2712933, 78.13344)	Driver	3.84		00:15	00:00	00:03	00:00	15	35	0	N	0	
14-02-2024 14:30	Hotel RituRaj, Mumbai - Agra National Hwy, Purani Chhawani, Gwalior, Madhya Pradesh (NW)	16064 0.52	(26.2712933, 78.13344)	14-02-2024 14:37	Modern Techno Projects Pvt. Ltd., Sarswati Estate, Cimmco Tiraha, Near Gola Ka Mandir, RVS Agriculture University Campus, Thatipur, Gwalior, Madhya Pradesh (NW)	16064 7.87	(26.2387089, 78.1975289)	Driver	7.35		00:07	00:00	00:08	00:00	26	26	0	N	0	

Trip Detail

MP07L5591 - Truck - 355172100258860 from 01-02-2024 00:00:00 to 29-02-2024 17:58:00

Detail

Start				End				Driver	Distance	Total Distance	Running V/S Stop	Running	Idle	Stop	Inactive	Speed		Over Speed	Immobilize	Alert(s)
Start Time	Start Location	Start Odometer	Start Coordinate	End Time	End Location	End Odometer	End Coordinate									AVG	MAX			
14-02-2024 14:46	Modern Techno Projects Pvt. Ltd., Sarswati Estate, Cimmco Tiraha, Near Gola Ka Mandir, RVS Agriculture University Campus, Thatipur, Gwalior, Madhya Pradesh (NW)	16064 7.87	(26.2386844, 78.1975822)	14-02-2024 15:23	RISE INTERNATIONAL SCHOOL, Gwalior, Madhya Pradesh (NW)	16065 9.12	(26.1679, 78.2211378)	Driver	11.25			00:36	00:02	00:06	00:00	19	39	0	N	0
14-02-2024 15:29	RISE INTERNATIONAL SCHOOL, Gwalior, Madhya Pradesh (NW)	16065 9.12	(26.1677178, 78.2210489)	14-02-2024 16:51	Deepak Family Restaurant, Gwalior, Madhya Pradesh (SW)	16070 2.34	(26.2071733, 78.2504889)	Driver	43.23			01:20	00:02	00:05	00:00	32	59	0	N	0
14-02-2024 16:56	Deepak Family Restaurant, Gwalior, Madhya Pradesh (SW)	16070 2.34	(26.2071822, 78.2504978)	14-02-2024 17:02	Morning Star School, Mau Rd, Badagaon, Gwalior, Madhya Pradesh (NE)	16070 8.82	(26.2355378, 78.2800444)	Driver	6.48			00:06	00:00	00:06	00:00	61	65	0	N	0
14-02-2024 17:08	Morning Star School, Mau Rd, Badagaon, Gwalior, Madhya Pradesh (NE)	16070 8.82	(26.2355222, 78.27992)	14-02-2024 17:35	Meena Cosmetics & General Store, Ganeshpura post, Bada Gaon, Morar Cantt., Gwalior, Madhya Pradesh (NW)	16071 1.68	(26.2260867, 78.2927289)	Driver	2.86	132.95		00:25	00:01	09:05	05:42	7	29	0	N	0

Trip Detail

MP07L5591 - Truck - 355172100258860 from 01-02-2024 00:00:00 to 29-02-2024 17:58:00

Detail

Start				End				Driver	Distance	Total Distance	Running V/S Stop	Running	Idle	Stop	Inactive	Speed		Over Speed	Immobilize	Alert(s)
Start Time	Start Location	Start Odometer	Start Coordinate	End Time	End Location	End Odometer	End Coordinate									AVG	MAX			
15-02-2024 08:22	Meena Cosmetics & General Store, Ganeshpura post, Bada Gaon, Morar Cantt., Gwalior, Madhya Pradesh (NW)	16071 1.68	(26.2260311, 78.2927289)	15-02-2024 08:30	Meena Cosmetics & General Store, Ganeshpura post, Bada Gaon, Morar Cantt., Gwalior, Madhya Pradesh (NW)	16071 1.87	(26.2252733, 78.2914044)	Driver	0.19		00:08	00:00	00:06	00:00	1	10	0	N	0	
15-02-2024 08:36	Meena Cosmetics & General Store, Ganeshpura post, Bada Gaon, Morar Cantt., Gwalior, Madhya Pradesh (NW)	16071 1.87	(26.2252156, 78.2913333)	15-02-2024 09:24	Kamla Raja Hospital, Kamla raja, J. A. Hospital Campus, Lashkar, Gwalior, Madhya Pradesh (SE)	16072 7.8	(26.19086, 78.1566489)	Driver	15.94		00:47	00:01	00:47	00:00	21	33	0	N	0	
15-02-2024 10:11	Kamla Raja Hospital, Kamla raja, J. A. Hospital Campus, Lashkar, Gwalior, Madhya Pradesh (SE)	16072 7.8	(26.1907889, 78.1566844)	15-02-2024 10:16	Gajraraja Medical College, Yadav Colony, Lashkar, Gwalior, Madhya Pradesh (NE)	16072 8.78	(26.19294, 78.1647022)	Driver	0.98		00:05	00:00	00:02	00:00	12	21	0	N	0	
15-02-2024 10:18	Gajraraja Medical College, Yadav Colony, Lashkar, Gwalior, Madhya Pradesh (NE)	16072 8.78	(26.19296, 78.1646756)	15-02-2024 10:41	Anand Family Mart, Below A.G. Office Bridge, Viivek Vihar, Lashkar, Gwalior, Madhya Pradesh (SE)	16073 4.98	(26.2044267, 78.1823822)	Driver	6.2		00:23	00:00	00:02	00:00	16	26	0	N	0	

Trip Detail

MP07L5591 - Truck - 355172100258860 from 01-02-2024 00:00:00 to 29-02-2024 17:58:00

Detail

Start				End				Driver	Distance	Total Distance	Running V/S Stop	Running	Idle	Stop	Inactive	Speed		Over Speed	Immobilize	Alert(s)
Start Time	Start Location	Start Odometer	Start Coordinate	End Time	End Location	End Odometer	End Coordinate									AVG	MAX			
15-02-2024 10:43	Gole Ka Mandir, Mahaveer, Morar, Gwalior, Madhya Pradesh (NW)	16073 4.98	(26.2 34546 7, 78.20 71911)	15-02-2024 10:49	Arth Plaza, Amaltash Colony, Deen Dayal Nagar, Gwalior, Madhya Pradesh (SW)	16073 9.84	(26.252 6311, 78.2087 822)	Driver	4.86		00:07	00:00	00:05	00:00	13	13	0	N	0	
15-02-2024 10:54	Arth Plaza, Amaltash Colony, Deen Dayal Nagar, Gwalior, Madhya Pradesh (SW)	16073 9.84	(26.2 52684 4, 78.20 87733)	15-02-2024 10:56	Rajawat Complex, Old Railway Line, Purani Railway Line, Balram Nagar, Stabdi Puram, Kunj Vihar, Gwalior, Madhya Pradesh (NW)	16073 9.89	(26.252 9689, 78.2084 089)	Driver	0.05		00:01	00:00	00:02	00:00	2	7	0	N	0	
15-02-2024 10:58	Rajawat Complex, Old Railway Line, Purani Railway Line, Balram Nagar, Stabdi Puram, Kunj Vihar, Gwalior, Madhya Pradesh (NW)	16073 9.89	(26.2 52997 8, 78.20 83822)	15-02-2024 11:03	Dr. Pravals Dental Hospital, Kushwah Market Rd, D.D. Nagar, Bakloh Cantt, Deen Dayal Nagar, Gwalior, Madhya Pradesh (NE)	16074 1.41	(26.263 7511, 78.2104 8)	Driver	1.52		00:06	00:00	00:03	00:00	17	19	0	N	0	
15-02-2024 11:06	Dr. Pravals Dental Hospital, Kushwah Market Rd, D.D. Nagar, Bakloh Cantt, Deen Dayal Nagar, Gwalior, Madhya Pradesh (NE)	16074 1.41	(26.2 63797 8, 78.21 04533)	15-02-2024 11:13	Sparsh Women And Child Care Clinic, BY 101, Deen Dayal Nagar, Gwalior, Madhya Pradesh (SW)	16074 2.47	(26.257 4133, 78.2125 244)	Driver	1.05		00:05	00:01	00:07	00:00	12	23	0	N	0	

Trip Detail

MP07L5591 - Truck - 355172100258860 from 01-02-2024 00:00:00 to 29-02-2024 17:58:00

Detail

Start				End				Driver	Distance	Total Distance	Running V/S Stop	Running	Idle	Stop	Inactive	Speed		Over Speed	Immobilize	Alert(s)
Start Time	Start Location	Start Odometer	Start Coordinate	End Time	End Location	End Odometer	End Coordinate									AVG	MAX			
15-02-2024 11:20	Sparsh Women And Child Care Clinic, BY 101, Deen Dayal Nagar, Gwalior, Madhya Pradesh (SW)	16074 2.47	(26.2573822, 78.2125422)	15-02-2024 11:22	Mudgal Hospital, Doctor Mudgal clinic, Deen Dayal Nagar, Gwalior, Madhya Pradesh (NE)	16074 2.66	(26.2583267, 78.21304)	Driver	0.19		00:02	00:00	00:03	00:00	6	16	0	N	0	
15-02-2024 11:25	Mudgal Hospital, Doctor Mudgal clinic, Deen Dayal Nagar, Gwalior, Madhya Pradesh (NE)	16074 2.66	(26.2583378, 78.2130489)	15-02-2024 11:31	Food Junction Restaurant (Mess and Tiffin centre), BSF Colony, Pandit Deendayal Nagar, Gwalior, Madhya Pradesh (NW)	16074 4.08	(26.2667844, 78.2164267)	Driver	1.42		00:06	00:00	00:04	00:00	14	27	0	N	0	
15-02-2024 11:35	Food Junction Restaurant (Mess and Tiffin centre), BSF Colony, Pandit Deendayal Nagar, Gwalior, Madhya Pradesh (NE)	16074 4.08	(26.2668667, 78.2164711)	15-02-2024 11:39	Capital O 5752 Tuma Park Adityaz, Airport Rd, Opposite, Deen Dayal Nagar, Gwalior, Madhya Pradesh (SW)	16074 5.42	(26.2593711, 78.2174489)	Driver	1.34		00:04	00:00	00:02	00:00	20	25	0	N	0	
15-02-2024 11:42	Capital O 5752 Tuma Park Adityaz, Airport Rd, Opposite, Deen Dayal Nagar, Gwalior, Madhya Pradesh (SW)	16074 5.42	(26.2593622, 78.2174489)	15-02-2024 12:32	Gupta Nursing & Maternity Home, Garam Sadak, Nagar Nigam Colony, Morar, Gwalior, Madhya Pradesh (SW)	16075 3.79	(26.22466, 78.2256889)	Driver	8.37		00:50	00:00	00:07	00:00	10	28	0	N	0	

Trip Detail

MP07L5591 - Truck - 355172100258860 from 01-02-2024 00:00:00 to 29-02-2024 17:58:00

Detail

Start				End				Driver	Distance	Total Distance	Running V/S Stop	Running	Idle	Stop	Inactive	Speed		Over Speed	Immobilize	Alert(s)
Start Time	Start Location	Start Odometer	Start Coordinate	End Time	End Location	End Odometer	End Coordinate									AVG	MAX			
15-02-2024 12:39	Gupta Nursing & Maternity Home, Garam Sadak, Nagar Nigam Colony, Morar, Gwalior, Madhya Pradesh (SW)	16075 3.79	(26.2 2466 , 78.22 56889)	15-02-2024 12:40	Narendra Sahu Pulao Centre, Tikoniya Marg, Morar, Gwalior, Madhya Pradesh (NE)	16075 4.11	(26.222 9867 , 78.2271 822)	Driver	0.32		00:02	00:00	00:06	00:00	11	11	0	N	0	
15-02-2024 12:47	Narendra Sahu Pulao Centre, Tikoniya Marg, Morar, Gwalior, Madhya Pradesh (NE)	16075 4.11	(26.2 22811 1, 78.22 72622)	15-02-2024 13:20	Punjab National bank Atm, Morar Cantt., Gwalior, Madhya Pradesh	16075 5.82	(26.213 4933 , 78.2338 133)	Driver	1.71		00:34	00:00	00:04	00:00	3	18	0	N	0	
15-02-2024 13:24	Punjab National bank Atm, Morar Cantt., Gwalior, Madhya Pradesh	16075 5.82	(26.2 13475 6, 78.23 36889)	15-02-2024 14:07	C.S Convent High School, Sikroda Badori, Gwalior, Madhya Pradesh (SW)	16077 1.43	(26.134 2956 , 78.2119 2)	Driver	15.61		00:43	00:00	00:07	00:00	22	31	0	N	0	
15-02-2024 14:13	C.S Convent High School, Sikroda Badori, Gwalior, Madhya Pradesh (SW)	16077 1.43	(26.1 34137 8, 78.21 18311)	15-02-2024 14:14	C.S Convent High School, Sikroda Badori, Gwalior, Madhya Pradesh (SW)	16077 1.46	(26.133 8578 , 78.2116 978)	Driver	0.03		00:01	00:00	01:06	00:00	3	10	0	N	0	
15-02-2024 15:20	C.S Convent High School, Sikroda Badori, Gwalior, Madhya Pradesh (SW)	16077 1.46	(26.1 3354 , 78.21 15822)	15-02-2024 15:46	Bharat Petroleum, Petrol Pump -Shreeji Fuels, VILL ANTRI, Gwalior, Madhya Pradesh (NE)	16077 9.56	(26.063 7533 , 78.2264 978)	Driver	8.1		00:20	00:06	00:07	00:00	24	33	0	N	0	

Trip Detail

MP07L5591 - Truck - 355172100258860 from 01-02-2024 00:00:00 to 29-02-2024 17:58:00

Detail

Start				End				Driver	Distance	Total Distance	Running V/S Stop	Running	Idle	Stop	Inactive	Speed		Over Speed	Immobilize	Alert(s)
Start Time	Start Location	Start Odometer	Start Coordinate	End Time	End Location	End Odometer	End Coordinate									AVG	MAX			
15-02-2024 15:54	Bharat Petroleum, Petrol Pump - Shreeji Fuels, VILL ANTRI, Gwalior, Madhya Pradesh (NE)	16077 9.56	(26.0638, 78.22648)	15-02-2024 15:55	Bharat Petroleum, Petrol Pump -Shreeji Fuels, VILL ANTRI, Gwalior, Madhya Pradesh (NE)	16078 3.59	(26.0639333, 78.2267644)	Driver	4.03		00:01	00:00	00:02	00:00	12	12	0	N	0	
15-02-2024 15:57	Bharat Petroleum, Petrol Pump - Shreeji Fuels, VILL ANTRI, Gwalior, Madhya Pradesh (NE)	16078 3.59	(26.0639044, 78.2267378)	15-02-2024 16:42	DREAM INDIA SCHOOL, Rawat marriage hall, M.H Road Tikonia, Near Morar cantt. Pin, Morar Cantt., Gwalior, Madhya Pradesh (SE)	16081 1.56	(26.2100711, 78.2448978)	Driver	27.97		00:40	00:04	00:02	00:00	42	44	0	N	0	
15-02-2024 16:44	Army Public School, Badagoan Road, Near, Badagoan Churaha, Morar Cantt., Gwalior, Madhya Pradesh (SE)	16081 1.56	(26.2269578, 78.2459378)	15-02-2024 17:25	Morning Star School, Mau Rd, Badagaon, Gwalior, Madhya Pradesh (NE)	16082 4.43	(26.2355622, 78.2798311)	Driver	12.87		00:18	00:23	00:03	00:00	40	40	0	N	0	
15-02-2024 17:28	Morning Star School, Mau Rd, Badagaon, Gwalior, Madhya Pradesh (NE)	16082 4.43	(26.23564, 78.2800711)	15-02-2024 17:40	Meena Cosmetics & General Store, Ganeshpura post, Bada Gaon, Morar Cantt., Gwalior, Madhya Pradesh (NW)	16082 7.16	(26.2261267, 78.2927022)	Driver	2.73		00:12	00:00	00:03	00:00	14	35	0	N	0	

Trip Detail

MP07L5591 - Truck - 355172100258860 from 01-02-2024 00:00:00 to 29-02-2024 17:58:00

Detail

Start				End				Driver	Distance	Total Distance	Running V/S Stop	Running	Idle	Stop	Inactive	Speed		Over Speed	Immobilize	Alert(s)
Start Time	Start Location	Start Odometer	Start Coordinate	End Time	End Location	End Odometer	End Coordinate									AVG	MAX			
15-02-2024 17:43	Meena Cosmetics & General Store, Ganeshpura post, Bada Gaon, Morar Cantt., Gwalior, Madhya Pradesh (NW)	16082 7.16	(26.2261356, 78.2927289)	15-02-2024 17:43	Meena Cosmetics & General Store, Ganeshpura post, Bada Gaon, Morar Cantt., Gwalior, Madhya Pradesh (NW)	16082 7.17	(26.2260422, 78.2927289)	Driver	0.01	115.49		00:01	00:00	04:27	09:44	0	0	0	N	0
16-02-2024 07:54	Meena Cosmetics & General Store, Ganeshpura post, Bada Gaon, Morar Cantt., Gwalior, Madhya Pradesh (NW)	16082 7.17	(26.2260378, 78.2928)	16-02-2024 08:01	Meena Cosmetics & General Store, Ganeshpura post, Bada Gaon, Morar Cantt., Gwalior, Madhya Pradesh (NW)	16082 7.35	(26.2252733, 78.2913956)	Driver	0.18			00:07	00:00	00:39	00:00	1	6	0	N	0
16-02-2024 08:41	Meena Cosmetics & General Store, Ganeshpura post, Bada Gaon, Morar Cantt., Gwalior, Madhya Pradesh (NW)	16082 7.35	(26.2252644, 78.2913867)	16-02-2024 09:24	Kamla Raja Hospital, Kamla raja, J. A. Hospital Campus, Lashkar, Gwalior, Madhya Pradesh (SE)	16084 5.28	(26.1908733, 78.1566489)	Driver	17.93			00:42	00:01	00:45	00:00	26	42	0	N	0
16-02-2024 10:09	Kamla Raja Hospital, Kamla raja, J. A. Hospital Campus, Lashkar, Gwalior, Madhya Pradesh (SE)	16084 5.28	(26.1908311, 78.1567111)	16-02-2024 10:13	Bharat Petroleum Fuel Station, Kampoo Rd, Nimbalkar Ki Goth No.2, Lashkar, Gwalior, Madhya Pradesh (SW)	16084 5.87	(26.1938267, 78.1536356)	Driver	0.6			00:05	00:00	00:03	00:00	8	17	0	N	0

Trip Detail

MP07L5591 - Truck - 355172100258860 from 01-02-2024 00:00:00 to 29-02-2024 17:58:00

Detail

Start				End				Driver	Distance	Total Distance	Running V/S Stop	Running	Idle	Stop	Inactive	Speed		Over Speed	Immobilize	Alert(s)
Start Time	Start Location	Start Odometer	Start Coordinate	End Time	End Location	End Odometer	End Coordinate									AVG	MAX			
16-02-2024 10:16	Bharat Petroleum Fuel Station, Kampoo Rd, Nimbalkar Ki Goth No.2, Lashkar, Gwalior, Madhya Pradesh (SE)	16084 5.87	(26.1 93811 1, 78.15 36622)	16-02-2024 11:26	ICICI Bank Maharaj Bada - Branch & ATM, Maharaj Bada Gandhi Market, More Bazaar, Chawri Bazar, Khasgi Bazar, Jiyaji Chowk, Gwalior, Madhya Pradesh (SW)	16085 4.71	(26.200 9822, 78.1479 644)	Driver	8.84		01:09	00:00	00:05	00:00	8	30	0	N	0	
16-02-2024 11:30	ICICI Bank Maharaj Bada - Branch & ATM, Maharaj Bada Gandhi Market, More Bazaar, Chawri Bazar, Khasgi Bazar, Jiyaji Chowk, Gwalior, Madhya Pradesh (SW)	16085 4.71	(26.2 01088 9, 78.14 79022)	16-02-2024 11:31	Civil Dispensary Janak ganj, Janak Ganj, Jiyaji Chowk, Janak Ganj, Jiyaji Chowk, Gwalior, Madhya Pradesh (SE)	16085 4.91	(26.202 6622, 78.1472 978)	Driver	0.2		00:01	00:00	00:03	00:00	9	17	0	N	0	
16-02-2024 11:34	Civil Dispensary Janak ganj, Janak Ganj, Jiyaji Chowk, Janak Ganj, Jiyaji Chowk, Gwalior, Madhya Pradesh (SE)	16085 4.91	(26.2 02715 6, 78.14 72444)	16-02-2024 11:41	Samarth bal mandir high school, Jivaji, Jiwaji Ganj, Shanti Nagar, Shekh Ki Bagiya, Gwalior, Madhya Pradesh (SW)	16085 6.16	(26.209 2067, 78.1429 867)	Driver	1.25		00:06	00:00	00:07	00:00	12	20	0	N	0	

Trip Detail

MP07L5591 - Truck - 355172100258860 from 01-02-2024 00:00:00 to 29-02-2024 17:58:00

Detail

Start				End				Driver	Distance	Total Distance	Running V/S Stop	Running	Idle	Stop	Inactive	Speed		Over Speed	Immobilize	Alert(s)
Start Time	Start Location	Start Odometer	Start Coordinate	End Time	End Location	End Odometer	End Coordinate									AVG	MAX			
16-02-2024 11:47	Samarthal mandir high school, Jiwaji Ganj, Shanti Nagar, Shekh Ki Bagiya, Gwalior, Madhya Pradesh (SW)	16085 6.16	(26.2093533, 78.1430756)	16-02-2024 11:55	Police Chowki, Jiwaji Ganj, Jiwaji Ganj, Jiwaji Ganj, Gwalior, Madhya Pradesh (NW)	16085 7.05	(26.2118044, 78.14512)	Driver	0.89			00:08	00:00	00:12	00:00	7	20	0	N	0
16-02-2024 12:07	Police Chowki, Jiwaji Ganj, Jiwaji Ganj, Jiwaji Ganj, Gwalior, Madhya Pradesh (NW)	16085 7.05	(26.2118644, 78.1452089)	16-02-2024 12:11	Veeru Kirana Store, Adrash Mill Rd, Lashkar, Ghosipura, Gwalior, Madhya Pradesh (NE)	16085 8.3	(26.2157267, 78.1490311)	Driver	1.25			00:04	00:00	00:07	00:00	18	18	0	N	0
16-02-2024 12:18	Maa Shri Raja Rajeshwari Bijasen Devi Mandir, Adrash Mill Rd, Panchwati Colony, Ghosipura, Gwalior, Madhya Pradesh (NE)	16085 8.3	(26.2187133, 78.1512711)	16-02-2024 12:46	Sainik Market, Purani Chhawani Gwalior West, Purani Chhawani, Gwalior, Madhya Pradesh (NW)	16086 4.83	(26.2640622, 78.1362133)	Driver	6.53			00:28	00:00	00:05	00:00	14	34	0	N	0
16-02-2024 12:51	Sainik Market, Purani Chhawani Gwalior West, Purani Chhawani, Gwalior, Madhya Pradesh (NW)	16086 4.83	(26.2640711, 78.1362578)	16-02-2024 13:42	Bramhani Hospital, Shivnagar, Ajay Colony, Gadhaipura, Gwalior, Madhya Pradesh (SW)	16087 1.96	(26.2435022, 78.1890489)	Driver	7.13			00:34	00:17	00:02	00:00	13	30	0	N	0

Trip Detail

MP07L5591 - Truck - 355172100258860 from 01-02-2024 00:00:00 to 29-02-2024 17:58:00

Detail

Start				End				Driver	Distance	Total Distance	Running V/S Stop	Running	Idle	Stop	Inactive	Speed		Over Speed	Immobilize	Alert(s)
Start Time	Start Location	Start Odometer	Start Coordinate	End Time	End Location	End Odometer	End Coordinate									AVG	MAX			
16-02-2024 13:44	Bramhani Hospital, Shivnagar, Ajay Colony, Gadhaipura, Gwalior, Madhya Pradesh (SW)	16087 1.96	(26.2434867, 78.1890489)	16-02-2024 14:12	Gupta Nursing & Maternity Home, Garam Sadak, Nagar Nigam Colony, Morar, Gwalior, Madhya Pradesh (NW)	16088 1.06	(26.2247356, 78.2257067)	Driver	9.11		00:28	00:00	00:02	00:00	19	38	0	N	0	
16-02-2024 14:14	Gupta Nursing & Maternity Home, Garam Sadak, Nagar Nigam Colony, Morar, Gwalior, Madhya Pradesh (SE)	16088 1.06	(26.2247, 78.2265156)	16-02-2024 14:17	Narendra Sahu Pulao Centre, Tikoniya Marg, Morar, Gwalior, Madhya Pradesh (NE)	16088 1.48	(26.2227956, 78.2271556)	Driver	0.42		00:02	00:00	00:08	00:00	11	15	0	N	0	
16-02-2024 14:24	Narendra Sahu Pulao Centre, Tikoniya Marg, Morar, Gwalior, Madhya Pradesh (NE)	16088 1.48	(26.2227956, 78.2271556)	16-02-2024 14:26	Rajput Kirana Store, Near Tikaniya Chauraha, Tikaniya, Morar, Gwalior, Madhya Pradesh (NE)	16088 1.59	(26.2229622, 78.2281867)	Driver	0.11		00:01	00:00	00:13	00:00	5	11	0	N	0	
16-02-2024 14:38	Rajput Kirana Store, Near Tikaniya Chauraha, Tikaniya, Morar, Gwalior, Madhya Pradesh (SE)	16088 1.59	(26.2228689, 78.2281778)	16-02-2024 15:00	Punjab National bank Atm, Morar Cantt., Gwalior, Madhya Pradesh	16088 3.18	(26.2136222, 78.2338311)	Driver	1.59	56.03		00:21	00:00	00:07	17:02	4	25	0	N	0

Trip Detail

MP07L5591 - Truck - 355172100258860 from 01-02-2024 00:00:00 to 29-02-2024 17:58:00

Detail

Start				End				Driver	Distance	Total Distance	Running V/S Stop	Running	Idle	Stop	Inactive	Speed		Over Speed	Immobilize	Alert(s)
Start Time	Start Location	Start Odometer	Start Coordinate	End Time	End Location	End Odometer	End Coordinate									AVG	MAX			
17-02-2024 08:09	Meena Cosmetics & General Store, Ganeshpura post, Bada Gaon, Morar Cantt., Gwalior, Madhya Pradesh (NW)	16087 7.15	(26.2 259889, 78.29 264)	17-02-2024 09:02	Union Bank of india, SACHIN TENDULKAR MARG, Sirol Rd, Prithvi Nagar, Hurawali, Gwalior, Madhya Pradesh (SW)	16089 7.2	(26.200 4511, 78.2222 4)	Driver	14.02		00:53	00:00	00:02	00:00	16	41	0	N	0	
17-02-2024 09:05	Union Bank of india, SACHIN TENDULKAR MARG, Sirol Rd, Prithvi Nagar, Hurawali, Gwalior, Madhya Pradesh (SW)	16089 7.2	(26.2 00442 2, 78.22 22044)	17-02-2024 09:26	State Bank of India, J. A. Hospital Campus, Lashkar, Gwalior, Madhya Pradesh (SE)	16090 4.63	(26.191 1911, 78.1630 044)	Driver	7.43		00:22	00:00	00:03	00:00	21	31	0	N	0	
17-02-2024 09:29	State Bank of India, J. A. Hospital Campus, Lashkar, Gwalior, Madhya Pradesh (SE)	16090 4.63	(26.1 91155 6, 78.16 296)	17-02-2024 09:49	Gajraraja Medical College, Yadav Colony, Lashkar, Gwalior, Madhya Pradesh (SE)	16090 7.83	(26.191 7356, 78.1652 622)	Driver	3.19		00:20	00:00	00:03	00:00	10	25	0	N	0	
17-02-2024 09:52	Gajraraja Medical College, Yadav Colony, Lashkar, Gwalior, Madhya Pradesh (SE)	16090 7.83	(26.1 91788 9, 78.16 53689)	17-02-2024 09:54	Gajraraja Medical College, Yadav Colony, Lashkar, Gwalior, Madhya Pradesh (NE)	16090 8.02	(26.192 9311, 78.1647 2)	Driver	0.19		00:02	00:00	00:09	00:00	6	13	0	N	0	

Trip Detail

MP07L5591 - Truck - 355172100258860 from 01-02-2024 00:00:00 to 29-02-2024 17:58:00

Detail

Start				End				Driver	Distance	Total Distance	Running V/S Stop	Running	Idle	Stop	Inactive	Speed		Over Speed	Immobilize	Alert(s)
Start Time	Start Location	Start Odometer	Start Coordinate	End Time	End Location	End Odometer	End Coordinate									AVG	MAX			
17-02-2024 10:03	Gajraraja Medical College, Yadav Colony, Lashkar, Gwalior, Madhya Pradesh (NE)	16090 8.02	(26.1929756, 78.1646667)	17-02-2024 10:11	Devi Kalimata Mandir, Patankar Bazar, Phalka Bazar, Pardhi Mohalla, Shekh Ki Bagiya, Gwalior, Madhya Pradesh (SW)	16091 0.7	(26.2027556, 78.1563644)	Driver	2.68		00:08	00:00	00:12	00:00	21	23	0	N	0	
17-02-2024 10:23	Jk Plaza, Patankar Bazar, Phalka Bazar, Pardhi Mohalla, Shekh Ki Bagiya, Gwalior, Madhya Pradesh (SE)	16091 0.7	(26.2029822, 78.1556267)	17-02-2024 10:33	Mote Mahadev, Shinde Ki Chhaoni, Gwalior, Madhya Pradesh (NW)	16091 2.29	(26.2086222, 78.1520889)	Driver	1.59		00:10	00:00	00:03	00:00	9	19	0	N	0	
17-02-2024 10:36	Mote Mahadev, Shinde Ki Chhaoni, Gwalior, Madhya Pradesh (NW)	16091 2.29	(26.2086222, 78.1520622)	17-02-2024 10:41	om hospital, Mental Hospital Rd, Police Line, Ghosipura, Gwalior, Madhya Pradesh (NE)	16091 3.38	(26.2129756, 78.1569956)	Driver	1.09		00:05	00:00	00:06	00:00	13	18	0	N	0	
17-02-2024 10:47	om hospital, Mental Hospital Rd, Police Line, Ghosipura, Gwalior, Madhya Pradesh (NE)	16091 3.38	(26.2130378, 78.1570578)	17-02-2024 11:46	Baba Kirana And General Store, new chandanpura, New Resham Colony, Birla Nagar, Gwalior, Madhya Pradesh (NE)	16092 2.46	(26.2366378, 78.1938133)	Driver	9.08		00:40	00:19	00:09	00:00	14	32	0	N	0	

Trip Detail

MP07L5591 - Truck - 355172100258860 from 01-02-2024 00:00:00 to 29-02-2024 17:58:00

Detail

Start				End				Driver	Distance	Total Distance	Running V/S Stop	Running	Idle	Stop	Inactive	Speed		Over Speed	Immobilize	Alert(s)
Start Time	Start Location	Start Odometer	Start Coordinate	End Time	End Location	End Odometer	End Coordinate									AVG	MAX			
17-02-2024 11:55	Baba Kirana And General Store, new chandanpura, New Resham Colony, Birla Nagar, Gwalior, Madhya Pradesh (NE)	16092 2.46	(26.2367333, 78.1936533)	17-02-2024 12:12	Motu - Patlu Parcel Counter, gjfGoraiya Complex, Mall Road, Near, Garam Sadak, Morar, Gwalior, Madhya Pradesh (NW)	16092 8.28	(26.2209444, 78.2193333)	Driver	5.82		00:17	00:00	00:04	00:00	21	32	0	N	0	
17-02-2024 12:16	Motu - Patlu Parcel Counter, gjfGoraiya Complex, Mall Road, Near, Garam Sadak, Morar, Gwalior, Madhya Pradesh (NW)	16092 8.28	(26.2209067, 78.2193778)	17-02-2024 12:32	Gupta Nursing & Maternity Home, Garam Sadak, Nagar Nigam Colony, Morar, Gwalior, Madhya Pradesh (SW)	16092 9.52	(26.2246867, 78.2256356)	Driver	1.24		00:16	00:00	00:05	00:00	5	21	0	N	0	
17-02-2024 12:37	Gupta Nursing & Maternity Home, Garam Sadak, Nagar Nigam Colony, Morar, Gwalior, Madhya Pradesh (SW)	16092 9.52	(26.2246711, 78.2257422)	17-02-2024 12:38	Rajput Kirana Store, Near Tikaniya Chauraha, Tikaniya, Morar, Gwalior, Madhya Pradesh (SE)	16092 9.87	(26.2229111, 78.2281333)	Driver	0.35		00:02	00:00	00:03	00:00	11	22	0	N	0	
17-02-2024 12:41	Rajput Kirana Store, Near Tikaniya Chauraha, Tikaniya, Morar, Gwalior, Madhya Pradesh (SE)	16092 9.87	(26.2228644, 78.2282044)	17-02-2024 12:59	Punjab National bank Atm, Morar Cantt., Gwalior, Madhya Pradesh	16093 1.77	(26.2134578, 78.2338133)	Driver	1.91		00:18	00:00	00:46	00:00	6	26	0	N	0	

Trip Detail

MP07L5591 - Truck - 355172100258860 from 01-02-2024 00:00:00 to 29-02-2024 17:58:00

Detail

Start				End				Driver	Distance	Total Distance	Running V/S Stop	Running	Idle	Stop	Inactive	Speed		Over Speed	Immobilize	Alert(s)
Start Time	Start Location	Start Odometer	Start Coordinate	End Time	End Location	End Odometer	End Coordinate									AVG	MAX			
17-02-2024 13:45	Punjab National bank Atm, Morar Cantt., Gwalior, Madhya Pradesh	16093 1.77	(26.2134578, 78.2337422)	17-02-2024 13:46	ECHS Polyclinic Gwalior, Morar Cantt., Gwalior, Madhya Pradesh (SW)	16093 1.86	(26.2140133, 78.2336533)	Driver	0.09			00:01	00:00	00:02	00:00	4	13	0	N	0
17-02-2024 13:48	ECHS Polyclinic Gwalior, Morar Cantt., Gwalior, Madhya Pradesh (SW)	16093 1.86	(26.2140178, 78.2336444)	17-02-2024 15:06	RSC Consortium, Jhansi Rd, Near Malwa Institute, Sikroda Badori, Gwalior, Madhya Pradesh (NW)	16093 2.47	(26.1257933, 78.2144)	Driver	0.61			00:20	00:58	00:03	00:00	2	19	0	N	0
17-02-2024 15:09	RSC Consortium, Jhansi Rd, Near Malwa Institute, Sikroda Badori, Gwalior, Madhya Pradesh (SW)	16093 2.47	(26.1256111, 78.21448)	17-02-2024 15:31	RSC Consortium, Jhansi Rd, Near Malwa Institute, Sikroda Badori, Gwalior, Madhya Pradesh (SW)	16093 2.53	(26.1252756, 78.2146311)	Driver	0.06			00:22	00:00	00:53	00:00	0	18	0	N	0
17-02-2024 16:24	RSC Consortium, Jhansi Rd, Near Malwa Institute, Sikroda Badori, Gwalior, Madhya Pradesh (SW)	16093 2.53	(26.1251267, 78.2146044)	17-02-2024 16:41	Bharat Petroleum, Petrol Pump -Shreeji Fuels, VILL ANTRI, Gwalior, Madhya Pradesh (NE)	16094 2.02	(26.06368, 78.2267644)	Driver	9.49			00:17	00:00	00:04	00:00	33	58	0	N	0
17-02-2024 16:45	Bharat Petroleum, Petrol Pump - Shreeji Fuels, VILL ANTRI, Gwalior, Madhya Pradesh (NE)	16094 2.02	(26.0636956, 78.2267111)	17-02-2024 16:46	Bharat Petroleum, Petrol Pump -Shreeji Fuels, VILL ANTRI, Gwalior, Madhya Pradesh (NE)	16094 2.03	(26.06372, 78.22664)	Driver	0.01			00:01	00:00	00:07	00:00	0	0	0	N	0

Trip Detail

MP07L5591 - Truck - 355172100258860 from 01-02-2024 00:00:00 to 29-02-2024 17:58:00




Detail

Start				End				Driver	Distance	Total Distance	Running V/S Stop	Running	Idle	Stop	Inactive	Speed		Over Speed	Immobilize	Alert(s)
Start Time	Start Location	Start Odometer	Start Coordinate	End Time	End Location	End Odometer	End Coordinate									AVG	MAX			
17-02-2024 16:53	Bharat Petroleum, Petrol Pump - Shreeji Fuels, VILL ANTRI, Gwalior, Madhya Pradesh (NE)	16094 2.03	(26.0637444, 78.2266044)	17-02-2024 16:54	Bharat Petroleum, Petrol Pump -Shreeji Fuels, VILL ANTRI, Gwalior, Madhya Pradesh (NE)	16094 5.99	(26.0636311, 78.2269067)	Driver	3.96		00:01	00:00	00:02	00:00	6	6	0	N	0	
17-02-2024 16:56	Bharat Petroleum, Petrol Pump - Shreeji Fuels, VILL ANTRI, Gwalior, Madhya Pradesh (NE)	16094 5.99	(26.0636156, 78.2268622)	17-02-2024 17:01	Jay Jaurasi Restaurant, Jorasi, Madhya Pradesh (SE)	16094 8.13	(26.0716756, 78.2439111)	Driver	2.14		00:05	00:00	00:03	00:00	26	47	0	N	0	
17-02-2024 17:04	Jay Jaurasi Restaurant, Jorasi, Madhya Pradesh (SE)	16094 8.13	(26.0716844, 78.2439111)	17-02-2024 17:17	HP Filling Station, Jorasi, Madhya Pradesh (NW)	16095 6.33	(26.0657133, 78.23512)	Driver	8.2		00:13	00:00	00:08	00:00	37	65	0	N	0	
17-02-2024 17:26	Jai Gurudev Mandir, Dongarpur Rd, Lakhnotikherd, Madhya Pradesh (NW)	16095 6.33	(26.1453778, 78.2147022)	17-02-2024 17:30	Indian Oil Petrol Pump-Rajshree Filling, Lakhnotikalan, Madhya Pradesh (NE)	16096 6.4	(26.1540689, 78.2157689)	Driver	10.07		00:04	00:00	00:03	00:00	61	61	0	N	0	
17-02-2024 17:33	Indian Oil Petrol Pump-Rajshree Filling, Lakhnotikalan, Madhya Pradesh (NE)	16096 6.4	(26.1540689, 78.2157689)	17-02-2024 17:34	Future Kids Play School, New Vaishno Dham Colony, Sirol Rd, Gwalior, Madhya Pradesh (SE)	16096 6.42	(26.1917978, 78.235111)	Driver	0.02		00:01	00:00	00:04	00:00	1	8	0	N	0	

Trip Detail

MP07L5591 - Truck - 355172100258860 from 01-02-2024 00:00:00 to 29-02-2024 17:58:00

Detail

Start				End				Driver	Distance	Total Distance	Running V/S Stop	Running	Idle	Stop	Inactive	Speed		Over Speed	Immobilize	Alert(s)
Start Time	Start Location	Start Odometer	Start Coordinate	End Time	End Location	End Odometer	End Coordinate									AVG	MAX			
17-02-2024 17:38	Future Kids Play School, New Vaishno Dham Colony, Sirol Rd, Gwalior, Madhya Pradesh (SE)	16096 6.42	(26.1918044, 78.2351111)	17-02-2024 18:09	Preston College, Badagaon Road, Morar, Gwalior, Madhya Pradesh (SW)	16097 4.06	(26.2305333, 78.26408)	Driver	7.64			00:30	00:02	00:05	00:00	15	45	0	N	0
17-02-2024 18:14	Preston College, Badagaon Road, Morar, Gwalior, Madhya Pradesh (SW)	16097 4.06	(26.2305178, 78.2641778)	17-02-2024 18:27	Meena Cosmetics & General Store, Ganeshpura post, Bada Gaon, Morar Cantt., Gwalior, Madhya Pradesh (NW)	16097 8.71	(26.2260956, 78.2927289)	Driver	4.65	95.53		00:13	00:00	04:58	08:20	21	38	0	N	0
18-02-2024 07:45	Meena Cosmetics & General Store, Ganeshpura post, Bada Gaon, Morar Cantt., Gwalior, Madhya Pradesh (NW)	16097 8.7	(26.22598, 78.2927467)	18-02-2024 08:44	Preston College, Badagaon Road, Morar, Gwalior, Madhya Pradesh (SW)	16098 3.52	(26.2315022, 78.2694489)	Driver	4.81			00:59	00:00	00:03	00:00	5	33	0	N	0
18-02-2024 08:46	Preston College, Badagaon Road, Morar, Gwalior, Madhya Pradesh (SW)	16098 3.52	(26.2314978, 78.2694133)	18-02-2024 09:14	Army Public School, Badagaon Road, Near, Badagaon Churaha, Morar Cantt., Gwalior, Madhya Pradesh (SW)	16099 2.31	(26.2270067, 78.2451467)	Driver	8.79			00:26	00:01	00:13	00:00	20	24	0	N	0

Trip Detail

MP07L5591 - Truck - 355172100258860 from 01-02-2024 00:00:00 to 29-02-2024 17:58:00

Detail

Start				End				Driver	Distance	Total Distance	Running V/S Stop	Running	Idle	Stop	Inactive	Speed		Over Speed	Immobilize	Alert(s)
Start Time	Start Location	Start Odometer	Start Coordinate	End Time	End Location	End Odometer	End Coordinate									AVG	MAX			
18-02-2024 09:27	Jilla Hospital, Mall Rd, Morar, Gwalior, Madhya Pradesh (NW)	16099 2.31	(26.2 23677 8, 78.22 27022)	18-02-2024 10:37	Food Junction Restaurant (Mess and Tiffin centre), BSF Colony, Pandit Deendayal Nagar, Gwalior, Madhya Pradesh (NW)	16100 4.35	(26.266 7533, 78.2164 356)	Driver	12.04		01:07	00:04	00:04	00:00	11	32	0	N	0	
18-02-2024 10:41	Food Junction Restaurant (Mess and Tiffin centre), BSF Colony, Pandit Deendayal Nagar, Gwalior, Madhya Pradesh (NW)	16100 4.35	(26.2 66813 3, 78.21 64622)	18-02-2024 10:45	Dosa Point Airforce Maharajpur, Airport Rd, D.D. Nagar, Deen Dayal Nagar, Gwalior, Madhya Pradesh (SW)	16100 5.42	(26.261 5844, 78.2171 822)	Driver	1.08		00:04	00:00	00:04	00:00	16	29	0	N	0	
18-02-2024 10:49	Dosa Point Airforce Maharajpur, Airport Rd, D.D. Nagar, Deen Dayal Nagar, Gwalior, Madhya Pradesh (SW)	16100 5.42	(26.2 61588 9, 78.21 71911)	18-02-2024 10:50	Capital O 5752 Tuma Park Adityaz, Airport Rd, Opposite, Deen Dayal Nagar, Gwalior, Madhya Pradesh (SW)	16100 5.67	(26.259 3911, 78.2174 311)	Driver	0.25		00:01	00:00	00:03	00:00	0	0	0	N	0	
18-02-2024 10:53	Capital O 5752 Tuma Park Adityaz, Airport Rd, Opposite, Deen Dayal Nagar, Gwalior, Madhya Pradesh (SW)	16100 5.67	(26.2 59342 2, 78.21 74489)	18-02-2024 11:00	Pinto Park Air Force Complex, Residency Rd, Near Birla Hospital, Gwalior, Madhya Pradesh (SW)	16100 7.63	(26.241 7244, 78.2167 467)	Driver	1.97		00:07	00:00	00:04	00:00	16	28	0	N	0	

Trip Detail

MP07L5591 - Truck - 355172100258860 from 01-02-2024 00:00:00 to 29-02-2024 17:58:00

Detail

Start				End				Driver	Distance	Total Distance	Running V/S Stop	Running	Idle	Stop	Inactive	Speed		Over Speed	Immobilize	Alert(s)
Start Time	Start Location	Start Odometer	Start Coordinate	End Time	End Location	End Odometer	End Coordinate									AVG	MAX			
18-02-2024 11:04	Pinto Park Air Force Complex, Residency Rd, Near Birla Hospital, Gwalior, Madhya Pradesh (SW)	16100 7.63	(26.2417156, 78.2167467)	18-02-2024 11:18	Gupta Nursing & Maternity Home, Garam Sadak, Nagar Nigam Colony, Morar, Gwalior, Madhya Pradesh (SW)	16101 0.34	(26.2246378, 78.2256622)	Driver	2.71		00:14	00:00	00:07	00:00	12	18	0	N	0	
18-02-2024 11:25	Gupta Nursing & Maternity Home, Garam Sadak, Nagar Nigam Colony, Morar, Gwalior, Madhya Pradesh (SE)	16101 0.34	(26.2245489, 78.2259911)	18-02-2024 11:33	Punjab National bank Atm, Morar Cantt., Gwalior, Madhya Pradesh	16101 2.13	(26.21346, 78.2338133)	Driver	1.8		00:08	00:00	00:12	00:00	14	21	0	N	0	
18-02-2024 11:44	Punjab National bank Atm, Morar Cantt., Gwalior, Madhya Pradesh	16101 2.13	(26.2135133, 78.2337333)	18-02-2024 12:02	K L Petroleum, BPCL, Gwalior, Bypass Road, Nainagir, Madhya Pradesh (SW)	16101 9.0	(26.1696578, 78.2216267)	Driver	6.87		00:18	00:00	00:03	00:00	23	36	0	N	0	
18-02-2024 12:05	K L Petroleum, BPCL, Gwalior, Bypass Road, Nainagir, Madhya Pradesh (SW)	16101 9.0	(26.1696578, 78.2216267)	18-02-2024 12:07	K L Petroleum, BPCL, Gwalior, Bypass Road, Nainagir, Madhya Pradesh (SW)	16102 3.06	(26.1696578, 78.2216267)	Driver	4.06		00:02	00:00	00:02	00:00	8	8	0	N	0	

Trip Detail

MP07L5591 - Truck - 355172100258860 from 01-02-2024 00:00:00 to 29-02-2024 17:58:00

Detail

Start				End				Driver	Distance	Total Distance	Running V/S Stop	Running	Idle	Stop	Inactive	Speed		Over Speed	Immobilize	Alert(s)
Start Time	Start Location	Start Odometer	Start Coordinate	End Time	End Location	End Odometer	End Coordinate									AVG	MAX			
18-02-2024 12:09	C.S Convent High School, Sikroda Badori, Gwalior, Madhya Pradesh (SW)	16102 3.06	(26.1342333, 78.2119556)	18-02-2024 12:35	Bharat Petroleum, Petrol Pump -Shreeji Fuels, VILL ANTRI, Gwalior, Madhya Pradesh (NE)	16103 3.68	(26.0636956, 78.226711)	Driver	10.62		00:24	00:02	00:16	00:00	27	59	0	N	0	
18-02-2024 12:51	Bharat Petroleum, Petrol Pump - Shreeji Fuels, VILL ANTRI, Gwalior, Madhya Pradesh (NE)	16103 3.68	(26.0637133, 78.2268089)	18-02-2024 13:21	Indian Oil Petrol Pump-Rajshree Filling, Lakhnotikalan, Madhya Pradesh (NE)	16104 5.45	(26.1546022, 78.2160267)	Driver	11.77		00:29	00:01	00:03	00:00	25	63	0	N	0	
18-02-2024 13:24	Indian Oil Petrol Pump-Rajshree Filling, Lakhnotikalan, Madhya Pradesh (NE)	16104 5.45	(26.1546022, 78.2160267)	18-02-2024 13:36	HP PETROL PUMP: MAA SHAKAMBA RI FUEL STATION, Near NEW Gwalior Bypass Morar, Badagaon, Gwalior, Madhya Pradesh (SW)	16105 6.97	(26.2226889, 78.2756711)	Driver	11.52		00:12	00:00	00:21	00:00	56	66	0	N	0	
18-02-2024 13:57	HP PETROL PUMP: MAA SHAKAMBA RI FUEL STATION, Near NEW Gwalior Bypass Morar, Badagaon, Gwalior, Madhya Pradesh (SW)	16105 6.97	(26.2227622, 78.2757422)	18-02-2024 14:02	Meena Cosmetics & General Store, Ganeshpura post, Bada Gaon, Morar Cantt., Gwalior, Madhya Pradesh (NW)	16105 8.9	(26.2260422, 78.2927289)	Driver	1.93		00:05	00:00	07:50	00:00	22	31	0	N	0	

Trip Detail

MP07L5591 - Truck - 355172100258860 from 01-02-2024 00:00:00 to 29-02-2024 17:58:00






Detail

Start				End				Driver	Distance	Total Distance	Running V/S Stop	Running	Idle	Stop	Inactive	Speed		Over Speed	Immobilize	Alert(s)
Start Time	Start Location	Start Odometer	Start Coordinate	End Time	End Location	End Odometer	End Coordinate									AVG	MAX			
18-02-2024 21:52	Meena Cosmetics & General Store, Ganeshpura post, Bada Gaon, Morar Cantt., Gwalior, Madhya Pradesh (NW)	16105 8.9	(26.2260867, 78.2927289)	18-02-2024 23:00	Meena Cosmetics & General Store, Ganeshpura post, Bada Gaon, Morar Cantt., Gwalior, Madhya Pradesh (NW)	16108 7.69	(26.2260667, 78.2926933)	Driver	28.79	109.01		01:05	00:03	05:25	03:56	26	49	0	N	0
19-02-2024 08:21	Meena Cosmetics & General Store, Ganeshpura post, Bada Gaon, Morar Cantt., Gwalior, Madhya Pradesh (NW)	16108 7.68	(26.2260333, 78.2927111)	19-02-2024 08:45	Preston College, Badagaon Road, Morar, Gwalior, Madhya Pradesh (SW)	16109 3.83	(26.2315556, 78.2692533)	Driver	6.14			00:22	00:02	00:07	00:00	17	38	0	N	0
19-02-2024 08:52	Preston College, Badagaon Road, Morar, Gwalior, Madhya Pradesh (SW)	16109 3.83	(26.2315556, 78.2692533)	19-02-2024 09:03	Deepak Family Restaurant, Gwalior, Madhya Pradesh (SW)	16109 9.77	(26.2066622, 78.2504444)	Driver	5.94			00:11	00:01	00:08	00:00	34	59	0	N	0
19-02-2024 09:12	Deepak Family Restaurant, Gwalior, Madhya Pradesh (SW)	16109 9.77	(26.2067044, 78.2504)	19-02-2024 09:43	Kamla Raja Hospital, Kamla raja, J. A. Hospital Campus, Lashkar, Gwalior, Madhya Pradesh (SE)	16111 2.86	(26.1908044, 78.1567556)	Driver	13.09			00:32	00:00	00:26	00:00	25	37	0	N	0

Trip Detail

MP07L5591 - Truck - 355172100258860 from 01-02-2024 00:00:00 to 29-02-2024 17:58:00

Detail

Start				End				Driver	Distance	Total Distance	Running V/S Stop	Running	Idle	Stop	Inactive	Speed		Over Speed	Immobilize	Alert(s)
Start Time	Start Location	Start Odometer	Start Coordinate	End Time	End Location	End Odometer	End Coordinate									AVG	MAX			
19-02-2024 10:09	Kamla Raja Hospital, Kamla raja, J. A. Hospital Campus, Lashkar, Gwalior, Madhya Pradesh (SE)	16111 2.86	(26.1907244, 78.1569511)	19-02-2024 10:13	Gajraraja Medical College, Yadav Colony, Lashkar, Gwalior, Madhya Pradesh (NE)	16111 3.81	(26.1929756, 78.1646311)	Driver	0.95			00:03	00:00	00:07	00:00	17	26	0	N	0
19-02-2024 10:19	Gajraraja Medical College, Yadav Colony, Lashkar, Gwalior, Madhya Pradesh (NE)	16111 3.81	(26.1930044, 78.1646489)	19-02-2024 11:48	Gupteshwar Petro Service, Gupteshwar Mandir Rd, Gwalior, Madhya Pradesh (NW)	16112 9.01	(26.2049533, 78.1240889)	Driver	15.2			01:29	00:00	00:15	00:00	10	35	0	N	0
19-02-2024 12:03	Gupteshwar Petro Service, Gupteshwar Mandir Rd, Gwalior, Madhya Pradesh (NW)	16112 9.01	(26.2049667, 78.1239911)	19-02-2024 12:04	Gupteshwar Petro Service, Gupteshwar Mandir Rd, Gwalior, Madhya Pradesh (NW)	16112 9.18	(26.2047978, 78.12224)	Driver	0.17			00:01	00:00	00:03	00:00	12	20	0	N	0
19-02-2024 12:06	Gupteshwar Petro Service, Gupteshwar Mandir Rd, Gwalior, Madhya Pradesh (NW)	16112 9.18	(26.2048044, 78.1223822)	19-02-2024 12:08	Gupteshwar Petro Service, Gupteshwar Mandir Rd, Gwalior, Madhya Pradesh (NW)	16112 9.48	(26.2060556, 78.1207289)	Driver	0.3			00:02	00:00	00:06	00:00	11	20	0	N	0
19-02-2024 12:14	Gupteshwar Petro Service, Gupteshwar Mandir Rd, Gwalior, Madhya Pradesh (NW)	16112 9.48	(26.2060756, 78.1207378)	19-02-2024 12:16	Gupteshwar Petro Service, Gupteshwar Mandir Rd, Gwalior, Madhya Pradesh (NW)	16112 9.68	(26.2048311, 78.1216267)	Driver	0.2			00:02	00:00	00:04	00:00	7	17	0	N	0

Trip Detail

MP07L5591 - Truck - 355172100258860 from 01-02-2024 00:00:00 to 29-02-2024 17:58:00

Detail

Start				End				Driver	Distance	Total Distance	Running V/S Stop	Running	Idle	Stop	Inactive	Speed		Over Speed	Immobilize	Alert(s)
Start Time	Start Location	Start Odometer	Start Coordinate	End Time	End Location	End Odometer	End Coordinate									AVG	MAX			
19-02-2024 12:20	Gupteshwar Petro Service, Guptaeshwar Mandir Rd, Gwalior, Madhya Pradesh (NW)	16112 9.68	(26.2048267, 78.1216356)	19-02-2024 12:53	Anand Family Mart, Below A.G. Office Bridge, Viivek Vihar, Lashkar, Gwalior, Madhya Pradesh (SE)	16113 7.09	(26.2042489, 78.1812978)	Driver	7.41		00:34	00:00	00:03	00:00	13	41	0	N	0	
19-02-2024 12:56	Balaji Kirana And General Store, Mahalgaon, Gwalior, Madhya Pradesh (NE)	16113 7.09	(26.2040911, 78.1864711)	19-02-2024 13:04	Police Adhikshak E.o.w. Gwalior, Sachin Tendulkar Marg, Chanakya puri, Chanakya puri, Thatipur, Gwalior, Madhya Pradesh (SE)	16114 0.19	(26.2011422, 78.2096178)	Driver	3.09		00:08	00:00	00:13	00:00	23	27	0	N	0	
19-02-2024 13:17	Union Bank of india, SACHIN TENDULKAR MARG, Sirol Rd, Prithvi Nagar, Hurawali, Gwalior, Madhya Pradesh (NW)	16114 0.19	(26.2007044, 78.2224178)	19-02-2024 13:33	Gupta Nursing & Maternity Home, Garam Sadak, Nagar Nigam Colony, Morar, Gwalior, Madhya Pradesh (NW)	16114 6.25	(26.2247422, 78.2255911)	Driver	6.06		00:16	00:00	00:03	00:00	23	23	0	N	0	
19-02-2024 13:36	Gupta Nursing & Maternity Home, Garam Sadak, Nagar Nigam Colony, Morar, Gwalior, Madhya Pradesh (NW)	16114 6.25	(26.22474, 78.2256889)	19-02-2024 13:58	Punjab National bank Atm, Morar Cantt., Gwalior, Madhya Pradesh	16114 7.99	(26.2135178, 78.2338578)	Driver	1.74		00:20	00:02	00:55	00:00	5	19	0	N	0	

Trip Detail

MP07L5591 - Truck - 355172100258860 from 01-02-2024 00:00:00 to 29-02-2024 17:58:00

Detail

Start				End				Driver	Distance	Total Distance	Running V/S Stop	Running	Idle	Stop	Inactive	Speed		Over Speed	Immobilize	Alert(s)
Start Time	Start Location	Start Odometer	Start Coordinate	End Time	End Location	End Odometer	End Coordinate									AVG	MAX			
19-02-2024 14:53	Punjab National bank Atm, Morar Cantt., Gwalior, Madhya Pradesh	16114 7.99	(26.2135178, 78.2338578)	19-02-2024 15:23	Jai Gurudev Mandir, Dongarpur Rd, Lakhnotikherd, Madhya Pradesh (NW)	16116 1.85	(26.1442089, 78.2148267)	Driver	13.86		00:18	00:12	00:04	00:00	26	26	0	N	0	
19-02-2024 15:27	Jai Gurudev Mandir, Dongarpur Rd, Lakhnotikherd, Madhya Pradesh (SW)	16116 1.85	(26.1441689, 78.2148178)	19-02-2024 15:55	Bharat Petroleum, Petrol Pump -Shreeji Fuels, VILL ANTRI, Gwalior, Madhya Pradesh (NE)	16117 0.73	(26.06372, 78.2265511)	Driver	8.87		00:28	00:00	00:04	00:00	19	37	0	N	0	
19-02-2024 15:59	Bharat Petroleum, Petrol Pump - Shreeji Fuels, VILL ANTRI, Gwalior, Madhya Pradesh (NE)	16117 0.73	(26.0637311, 78.2265244)	19-02-2024 16:46	Deepak Family Restaurant, Gwalior, Madhya Pradesh (SW)	16119 4.82	(26.2071733, 78.2505067)	Driver	24.08		00:47	00:00	00:04	00:00	31	54	0	N	0	
19-02-2024 16:49	Deepak Family Restaurant, Gwalior, Madhya Pradesh (SW)	16119 4.82	(26.2071711, 78.2504978)	19-02-2024 16:54	HP PETROL PUMP: MAA SHAKAMBA RI FUEL STATION, Near NEW Gwalior Bypass Morar, Badagaon, Gwalior, Madhya Pradesh (SW)	16119 7.93	(26.2227667, 78.2756889)	Driver	3.11		00:04	00:00	00:03	00:00	44	63	0	N	0	

Trip Detail

MP07L5591 - Truck - 355172100258860 from 01-02-2024 00:00:00 to 29-02-2024 17:58:00




Detail

Start				End				Driver	Distance	Total Distance	Running V/S Stop	Running	Idle	Stop	Inactive	Speed		Over Speed	Immobilize	Alert(s)
Start Time	Start Location	Start Odometer	Start Coordinate	End Time	End Location	End Odometer	End Coordinate									AVG	MAX			
19-02-2024 16:57	HP PETROL PUMP: MAA SHAKAMBARI FUEL STATION, Near NEW Gwalior Bypass Morar, Badagaon, Gwalior, Madhya Pradesh (SW)	16119 7.93	(26.222753 3, 78.2756889)	19-02-2024 16:58	HP PETROL PUMP: MAA SHAKAMBARI FUEL STATION, Near NEW Gwalior Bypass Morar, Badagaon, Gwalior, Madhya Pradesh (SW)	16119 8.33	(26.2257644 , 78.2778578)	Driver	0.4		00:01	00:00	00:02	00:00	25	35	0	N	0	
19-02-2024 17:00	HP PETROL PUMP: MAA SHAKAMBARI FUEL STATION, Near NEW Gwalior Bypass Morar, Badagaon, Gwalior, Madhya Pradesh (SW)	16119 8.33	(26.225773 3, 78.27784)	19-02-2024 17:04	Morning Star School, Mau Rd, Badagaon, Gwalior, Madhya Pradesh (NE)	16119 9.52	(26.2354533 , 78.2797867)	Driver	1.19		00:04	00:00	00:11	00:00	19	33	0	N	0	
19-02-2024 17:14	Morning Star School, Mau Rd, Badagaon, Gwalior, Madhya Pradesh (NE)	16119 9.52	(26.235575 6, 78.2798667)	19-02-2024 17:15	Sarwa Dharma Law College, Chitora Road Near Rairu - Dabra Bypass Road Morar Kheria Modi, Badagaon, Gwalior, Madhya Pradesh (NW)	16119 9.64	(26.2358733 , 78.2808711)	Driver	0.12		00:01	00:00	00:04	00:00	12	16	0	N	0	

Trip Detail

MP07L5591 - Truck - 355172100258860 from 01-02-2024 00:00:00 to 29-02-2024 17:58:00

Detail

Start				End				Driver	Distance	Total Distance	Running V/S Stop	Running	Idle	Stop	Inactive	Speed		Over Speed	Immobilize	Alert(s)
Start Time	Start Location	Start Odometer	Start Coordinate	End Time	End Location	End Odometer	End Coordinate									AVG	MAX			
19-02-2024 17:19	Sarwa Dharma Law College, Chitora Road Near Rairu - Dabra Bypass Road Morar Kheria Modi, Badagaon, Gwalior, Madhya Pradesh (NW)	16119 9.64	(26.2 35908 9, 78.28 09244)	19-02-2024 17:30	Meena Cosmetics & General Store, Ganeshpura post, Bada Gaon, Morar Cantt., Gwalior, Madhya Pradesh (NW)	16120 2.77	(26.226 1, 78.2926 933)	Driver	3.13	115.05		00:11	00:00	14:00	00:00	17	30	0	N	0
20-02-2024 07:29	Meena Cosmetics & General Store, Ganeshpura post, Bada Gaon, Morar Cantt., Gwalior, Madhya Pradesh (NW)	16120 2.77	(26.2 25988 9, 78.29 26844)	20-02-2024 07:33	Meena Cosmetics & General Store, Ganeshpura post, Bada Gaon, Morar Cantt., Gwalior, Madhya Pradesh (NW)	16120 2.79	(26.226 0333, 78.2927 289)	Driver	0.02			00:00	00:04	00:22	00:00	0	0	0	N	0
20-02-2024 07:55	Meena Cosmetics & General Store, Ganeshpura post, Bada Gaon, Morar Cantt., Gwalior, Madhya Pradesh (NW)	16120 2.79	(26.2 26002 2, 78.29 26844)	20-02-2024 09:11	Kamla Raja Hospital, Kamla raja, J. A. Hospital Campus, Lashkar, Gwalior, Madhya Pradesh (SE)	16122 3.57	(26.190 8578, 78.1566 578)	Driver	20.78			01:08	00:07	00:02	00:00	18	43	0	N	0

Trip Detail

MP07L5591 - Truck - 355172100258860 from 01-02-2024 00:00:00 to 29-02-2024 17:58:00

Detail

Start				End				Driver	Distance	Total Distance	Running V/S Stop	Running	Idle	Stop	Inactive	Speed		Over Speed	Immobilize	Alert(s)
Start Time	Start Location	Start Odometer	Start Coordinate	End Time	End Location	End Odometer	End Coordinate									AVG	MAX			
20-02-2024 09:13	Kamla Raja Hospital, Kamla raja, J. A. Hospital Campus, Lashkar, Gwalior, Madhya Pradesh (SE)	16122 3.57	(26.1908444, 78.1566844)	20-02-2024 09:19	Syndicate Bank, Nimbalkar Ki Goth No.2, Lohiya Bazaar, Gwalior, Madhya Pradesh (SE)	16122 4.09	(26.1936689, 78.1535644)	Driver	0.52			00:06	00:00	00:05	00:00	5	19	0	N	0
20-02-2024 09:24	Bharat Petroleum Fuel Station, Kampoo Rd, Nimbalkar Ki Goth No.2, Lashkar, Gwalior, Madhya Pradesh (SE)	16122 4.09	(26.1936356, 78.1536711)	20-02-2024 09:26	Kamla Raja Hospital, Kamla raja, J. A. Hospital Campus, Lashkar, Gwalior, Madhya Pradesh (SE)	16122 4.77	(26.1908689, 78.15656)	Driver	0.68			00:02	00:00	00:46	00:00	17	20	0	N	0
20-02-2024 10:12	Kamla Raja Hospital, Kamla raja, J. A. Hospital Campus, Lashkar, Gwalior, Madhya Pradesh (SE)	16122 4.77	(26.1908533, 78.1567644)	20-02-2024 10:51	om hospital, Mental Hospital Rd, Police Line, Ghosipura, Gwalior, Madhya Pradesh (NE)	16122 9.53	(26.2130778, 78.1569867)	Driver	4.76			00:28	00:12	00:18	00:00	10	27	0	N	0
20-02-2024 11:09	Oriental Bank Of Commerce, Swimming Pool, Ashram Road, Pragati Nagar, Gwalior, Madhya Pradesh (SW)	16122 9.53	(26.2131356, 78.1572978)	20-02-2024 11:16	Sai Baba Temple, Koteswar Rd, Near SBI Atm, Sector-4, Vinay Nagar, Gwalior, Madhya Pradesh	16123 2.76	(26.2287067, 78.16184)	Driver	3.23			00:07	00:00	00:06	00:00	22	22	0	N	0

Trip Detail

MP07L5591 - Truck - 355172100258860 from 01-02-2024 00:00:00 to 29-02-2024 17:58:00

Detail

Start				End				Driver	Distance	Total Distance	Running V/S Stop	Running	Idle	Stop	Inactive	Speed		Over Speed	Immobilize	Alert(s)
Start Time	Start Location	Start Odometer	Start Coordinate	End Time	End Location	End Odometer	End Coordinate									AVG	MAX			
20-02-2024 11:22	Sai Baba Temple, Koteswar Rd, Near SBI Atm, Sector-4, Vinay Nagar, Gwalior, Madhya Pradesh	16123 2.76	(26.2 28695 6, 78.16 18311)	20-02-2024 11:25	H.K Taja Nastha Centre, Near Chouraha, Sagar Tal, Roywan Nagar, Fort View Colony, Gwalior, Madhya Pradesh (SW)	16123 3.84	(26.233 9156, 78.1641 778)	Driver	1.08		00:03	00:00	00:09	00:00	18	18	0	N	0	
20-02-2024 11:34	H.K Taja Nastha Centre, Near Chouraha, Sagar Tal, Roywan Nagar, Fort View Colony, Gwalior, Madhya Pradesh (SW)	16123 3.84	(26.2 33944 4, 78.16 42933)	20-02-2024 12:41	Arth Plaza, Amaltash Colony, Deen Dayal Nagar, Gwalior, Madhya Pradesh (SW)	16124 3.2	(26.252 7511, 78.2087 911)	Driver	9.36		01:07	00:00	00:03	00:00	8	39	0	N	0	
20-02-2024 12:44	Arth Plaza, Amaltash Colony, Deen Dayal Nagar, Gwalior, Madhya Pradesh (NW)	16124 3.2	(26.2 52766 7, 78.20 88089)	20-02-2024 12:45	Rajawat Complex, Old Railway Line, Purani Railway Line, Balram Nagar, Stabdi Puram, Kunj Vihar, Gwalior, Madhya Pradesh (NW)	16124 3.26	(26.253 1556, 78.2084 444)	Driver	0.06		00:01	00:00	00:03	00:00	3	11	0	N	0	

Trip Detail

MP07L5591 - Truck - 355172100258860 from 01-02-2024 00:00:00 to 29-02-2024 17:58:00

Detail

Start				End				Driver	Distance	Total Distance	Running V/S Stop	Running	Idle	Stop	Inactive	Speed		Over Speed	Immobilize	Alert(s)
Start Time	Start Location	Start Odometer	Start Coordinate	End Time	End Location	End Odometer	End Coordinate									AVG	MAX			
20-02-2024 12:48	Rajawat Complex, Old Railway Line, Purani Railway Line, Balram Nagar, Stabdi Puram, Kunj Vihar, Gwalior, Madhya Pradesh (NW)	16124 3.26	(26.2531667, 78.2084267)	20-02-2024 12:53	Gopal Enterprises, Deen Dayal Nagar, Gwalior, Madhya Pradesh (NW)	16124 4.43	(26.2595289, 78.2105956)	Driver	1.17		00:05	00:00	00:03	00:00	14	21	0	N	0	
20-02-2024 12:56	Gopal Enterprises, Deen Dayal Nagar, Gwalior, Madhya Pradesh (NW)	16124 4.43	(26.2595178, 78.2105956)	20-02-2024 12:59	Rimss Hospital, Opp. Indraprasta Garden, Goleka Mandir, Bhind Rd, Narayan Vihar, Gwalior, Madhya Pradesh (NE)	16124 7.38	(26.2353511, 78.2074756)	Driver	2.95		00:03	00:00	00:04	00:00	15	15	0	N	0	
20-02-2024 13:03	EH-63, Someone Institute Of Technology & Management, Kushwah Market, D.D. Nagar, Bakloh Cantt, Deen Dayal Nagar, Gwalior, Madhya Pradesh (SE)	16124 7.38	(26.2638311, 78.2105333)	20-02-2024 13:07	Sparsh Women And Child Care Clinic, BY 101, Deen Dayal Nagar, Gwalior, Madhya Pradesh (SW)	16125 1.46	(26.2573978, 78.2125511)	Driver	4.08		00:03	00:00	00:12	00:00	21	21	0	N	0	

Trip Detail

MP07L5591 - Truck - 355172100258860 from 01-02-2024 00:00:00 to 29-02-2024 17:58:00

Detail

Start				End				Driver	Distance	Total Distance	Running V/S Stop	Running	Idle	Stop	Inactive	Speed		Over Speed	Immobilize	Alert(s)
Start Time	Start Location	Start Odometer	Start Coordinate	End Time	End Location	End Odometer	End Coordinate									AVG	MAX			
20-02-2024 13:19	Sparsh Women And Child Care Clinic, BY 101, Deen Dayal Nagar, Gwalior, Madhya Pradesh (SW)	16125 1.46	(26.2573778, 78.2125511)	20-02-2024 13:20	Mudgal Hospital, Doctor Mudgal clinic, Deen Dayal Nagar, Gwalior, Madhya Pradesh (NE)	16125 1.75	(26.2583511, 78.2130044)	Driver	0.29		00:01	00:00	00:06	00:00	14	19	0	N	0	
20-02-2024 13:25	Mudgal Hospital, Doctor Mudgal clinic, Deen Dayal Nagar, Gwalior, Madhya Pradesh (NE)	16125 1.75	(26.2585089, 78.2128978)	20-02-2024 13:30	Food Junction Restaurant (Mess and Tiffin centre), BSF Colony, Pandit Deendayal Nagar, Gwalior, Madhya Pradesh (NE)	16125 3.69	(26.2668067, 78.2164978)	Driver	1.94		00:05	00:00	00:06	00:00	22	22	0	N	0	
20-02-2024 13:37	Prahar Complex (Ferari Complex), Pandit Deendayal Nagar, Gwalior, Madhya Pradesh (SE)	16125 3.69	(26.2670778, 78.21664)	20-02-2024 14:19	Mote Mahadev, Shinde Ki Chhaoni, Gwalior, Madhya Pradesh (NW)	16127 9.92	(26.2086533, 78.1522044)	Driver	26.23		00:43	00:00	00:03	00:00	32	32	0	N	0	
20-02-2024 14:22	Mote Mahadev, Shinde Ki Chhaoni, Gwalior, Madhya Pradesh (NW)	16127 9.92	(26.2086911, 78.1521511)	20-02-2024 14:50	ND Store, C-23/3, University Rd, Chambal Colony, Govindpuri, Gwalior, Madhya Pradesh (SW)	16128 8.46	(26.2055178, 78.1995822)	Driver	8.54		00:28	00:00	00:02	00:00	18	27	0	N	0	

Trip Detail

MP07L5591 - Truck - 355172100258860 from 01-02-2024 00:00:00 to 29-02-2024 17:58:00

Detail

Start				End				Driver	Distance	Total Distance	Running V/S Stop	Running	Idle	Stop	Inactive	Speed		Over Speed	Immobilize	Alert(s)
Start Time	Start Location	Start Odometer	Start Coordinate	End Time	End Location	End Odometer	End Coordinate									AVG	MAX			
20-02-2024 14:52	Police Adhikshak E.o.w. Gwalior, Sachin Tendulkar Marg, Chanakya puri, Chanakya puri, Thatipur, Gwalior, Madhya Pradesh (SE)	16128 8.46	(26.2010867, 78.2097244)	20-02-2024 16:23	Bharat Petroleum, Petrol Pump -Shreeji Fuels, VILL ANTRI, Gwalior, Madhya Pradesh (NE)	16132 1.88	(26.0635956, 78.2268178)	Driver	33.41		01:30	00:01	00:04	00:00	22	48	0	N	0	
20-02-2024 16:28	Bharat Petroleum, Petrol Pump - Shreeji Fuels, VILL ANTRI, Gwalior, Madhya Pradesh (NE)	16132 1.88	(26.0636111, 78.2268089)	20-02-2024 16:55	New Clarks Highway restaurant, Rairu - Babra bypass Rd, Gwalior, Madhya Pradesh (SW)	16134 2.23	(26.1594644, 78.2186756)	Driver	20.35		00:25	00:03	00:14	00:00	49	54	0	N	0	
20-02-2024 17:09	Govt. Urban Primary Health Centre Hurawali, New Hurawali Colony, Hurawali, Gwalior, Madhya Pradesh (SE)	16134 2.23	(26.1936067, 78.2365956)	20-02-2024 17:19	Deepak Family Restaurant, Gwalior, Madhya Pradesh (NE)	16135 1.4	(26.2146933, 78.2611822)	Driver	9.18		00:10	00:00	00:03	00:00	50	50	0	N	0	
20-02-2024 17:22	Deepak Family Restaurant, Gwalior, Madhya Pradesh (NE)	16135 1.4	(26.2146978, 78.2611733)	20-02-2024 17:25	HP PETROL PUMP: MAA SHAKAMBA RI FUEL STATION, Near NEW Gwalior Bypass Morar, Badagaon, Gwalior, Madhya Pradesh (SW)	16135 3.55	(26.2257333, 78.2778489)	Driver	2.15		00:03	00:00	00:10	00:00	42	60	0	N	0	

Trip Detail

MP07L5591 - Truck - 355172100258860 from 01-02-2024 00:00:00 to 29-02-2024 17:58:00

Detail

Start				End				Driver	Distance	Total Distance	Running V/S Stop	Running	Idle	Stop	Inactive	Speed		Over Speed	Immobilize	Alert(s)
Start Time	Start Location	Start Odometer	Start Coordinate	End Time	End Location	End Odometer	End Coordinate									AVG	MAX			
20-02-2024 17:35	HP PETROL PUMP: MAA SHAKAMBARI FUEL STATION, Near NEW Gwalior Bypass Morar, Badagaon, Gwalior, Madhya Pradesh (SW)	16135 3.55	(26.2 2574 , 78.27 784)	20-02-2024 17:43	Meena Cosmetics & General Store, Ganeshpura post, Bada Gaon, Morar Cantt., Gwalior, Madhya Pradesh (NW)	16135 5.17	(26.226 0578 , 78.2927 378)	Driver	1.62	152.40		00:08	00:00	13:16	01:19	12	27	0	N	0
21-02-2024 08:19	Meena Cosmetics & General Store, Ganeshpura post, Bada Gaon, Morar Cantt., Gwalior, Madhya Pradesh (NW)	16135 5.17	(26.2 25988 9 , 78.29 27022)	21-02-2024 08:26	Meena Cosmetics & General Store, Ganeshpura post, Bada Gaon, Morar Cantt., Gwalior, Madhya Pradesh (NW)	16135 5.2	(26.225 9911 , 78.2927 022)	Driver	0.03			00:02	00:05	00:06	00:00	0	0	0	N	0
21-02-2024 08:32	Meena Cosmetics & General Store, Ganeshpura post, Bada Gaon, Morar Cantt., Gwalior, Madhya Pradesh (NW)	16135 5.2	(26.2 25988 9 , 78.29 27022)	21-02-2024 09:43	Kamla Raja Hospital, Kamla raja, J. A. Hospital Campus, Lashkar, Gwalior, Madhya Pradesh (SE)	16137 2.58	(26.190 8689 , 78.1566 133)	Driver	17.38			01:09	00:02	00:26	00:00	15	44	0	N	0
21-02-2024 10:09	Kamla Raja Hospital, Kamla raja, J. A. Hospital Campus, Lashkar, Gwalior, Madhya Pradesh (SE)	16137 2.58	(26.1 90726 7 , 78.15 69333)	21-02-2024 10:14	Gajraraja Medical College, Yadav Colony, Lashkar, Gwalior, Madhya Pradesh (NE)	16137 3.52	(26.192 96 , 78.1646 667)	Driver	0.95			00:05	00:00	00:04	00:00	12	18	0	N	0

Trip Detail

MP07L5591 - Truck - 355172100258860 from 01-02-2024 00:00:00 to 29-02-2024 17:58:00


Detail

Start				End				Driver	Distance	Total Distance	Running V/S Stop	Running	Idle	Stop	Inactive	Speed		Over Speed	Immobilize	Alert(s)
Start Time	Start Location	Start Odometer	Start Coordinate	End Time	End Location	End Odometer	End Coordinate									AVG	MAX			
21-02-2024 10:18	Gajraraja Medical College, Yadav Colony, Lashkar, Gwalior, Madhya Pradesh (NE)	16137 3.52	(26.1929978, 78.1646311)	21-02-2024 10:28	State Bank of India, RAM BAGH COLONY BRANCH, INSIDE A G OFFICE CAMPUS, OPPOSITE TO, Harishankar Puram, Madhav Nagar, Lashkar, Gwalior, Madhya Pradesh (SW)	16137 6.72	(26.2014889, 78.1803556)	Driver	3.2		00:10	00:00	00:04	00:00	19	28	0	N	0	
21-02-2024 10:32	State Bank of India, RAM BAGH COLONY BRANCH, INSIDE A G OFFICE CAMPUS, OPPOSITE TO, Harishankar Puram, Madhav Nagar, Lashkar, Gwalior, Madhya Pradesh (SW)	16137 6.72	(26.2015067, 78.1803911)	21-02-2024 10:56	Hotel Anand Palace, 6, Janak Ganj Rd, Opposite Government Hospital, Lashkar, Gwalior, Madhya Pradesh (SW)	16138 2.01	(26.2026689, 78.1473778)	Driver	5.29		00:22	00:01	00:04	00:00	14	25	0	N	0	
21-02-2024 11:00	Civil Dispensary Janak ganj, Janak Ganj, Jiyaji Chowk, Janak Ganj, Jiyaji Chowk, Gwalior, Madhya Pradesh (SE)	16138 2.01	(26.2027422, 78.1473156)	21-02-2024 11:09	Police Chowki, Jiwaji Ganj, Jiwaji Ganj, Jiyaji Ganj, Gwalior, Madhya Pradesh (NW)	16138 3.65	(26.2119111, 78.1452267)	Driver	1.63		00:09	00:00	00:13	00:00	11	17	0	N	0	

Trip Detail

MP07L5591 - Truck - 355172100258860 from 01-02-2024 00:00:00 to 29-02-2024 17:58:00

Detail

Start				End				Driver	Distance	Total Distance	Running V/S Stop	Running	Idle	Stop	Inactive	Speed		Over Speed	Immobilize	Alert(s)
Start Time	Start Location	Start Odometer	Start Coordinate	End Time	End Location	End Odometer	End Coordinate									AVG	MAX			
21-02-2024 11:22	Shani Dev Mandir Gwalior, Gende Wali Sadak, Shekh Ki Bagiya, Gwalior, Madhya Pradesh (SW)	16138 3.65	(26.2120867, 78.1454222)	21-02-2024 11:25	Veeru Kirana Store, Adrash Mill Rd, Lashkar, Ghosipura, Gwalior, Madhya Pradesh (NE)	16138 4.21	(26.2156489, 78.1489333)	Driver	0.56			00:04	00:00	00:04	00:00	10	18	0	N	0
21-02-2024 11:29	Veeru Kirana Store, Adrash Mill Rd, Lashkar, Ghosipura, Gwalior, Madhya Pradesh (NE)	16138 4.21	(26.2156867, 78.1490133)	21-02-2024 13:16	Hotel RituRaj, Mumbai - Agra National Hwy, Purani Chhawani, Gwalior, Madhya Pradesh (NW)	16141 9.08	(26.2713333, 78.1333867)	Driver	34.87			01:46	00:01	00:06	00:00	20	38	0	N	0
21-02-2024 13:22	Hotel RituRaj, Mumbai - Agra National Hwy, Purani Chhawani, Gwalior, Madhya Pradesh (NW)	16141 9.08	(26.2713333, 78.1333867)	21-02-2024 13:48	Motu - Patlu Parcel Counter, gjfhGoraiya Complex, Mall Road, Near, Garam Sadak, Morar, Gwalior, Madhya Pradesh (NW)	16142 2.5	(26.2210044, 78.2192622)	Driver	3.42			00:17	00:09	00:03	00:00	12	29	0	N	0
21-02-2024 13:51	Motu - Patlu Parcel Counter, gjfhGoraiya Complex, Mall Road, Near, Garam Sadak, Morar, Gwalior, Madhya Pradesh (NW)	16142 2.5	(26.2209689, 78.2193067)	21-02-2024 14:01	Gupta Nursing & Maternity Home, Garam Sadak, Nagar Nigam Colony, Morar, Gwalior, Madhya Pradesh (SW)	16142 3.77	(26.2247244, 78.2256178)	Driver	1.27			00:09	00:00	00:03	00:00	8	18	0	N	0

Trip Detail

MP07L5591 - Truck - 355172100258860 from 01-02-2024 00:00:00 to 29-02-2024 17:58:00

Detail

Start				End				Driver	Distance	Total Distance	Running V/S Stop	Running	Idle	Stop	Inactive	Speed		Over Speed	Immobilize	Alert(s)
Start Time	Start Location	Start Odometer	Start Coordinate	End Time	End Location	End Odometer	End Coordinate									AVG	MAX			
21-02-2024 14:04	Gupta Nursing & Maternity Home, Garam Sadak, Nagar Nigam Colony, Morar, Gwalior, Madhya Pradesh (SW)	16142 3.77	(26.224724, 78.22568)	21-02-2024 14:06	Narendra Sahu Pulao Centre, Tikoniya Marg, Morar, Gwalior, Madhya Pradesh (NE)	16142 4.1	(26.2229978, 78.2271733)	Driver	0.33		00:02	00:00	00:02	00:00	8	11	0	N	0	
21-02-2024 14:09	Narendra Sahu Pulao Centre, Tikoniya Marg, Morar, Gwalior, Madhya Pradesh (NE)	16142 4.1	(26.222962, 78.2271733)	21-02-2024 14:16	Aggarwal Provision Stores, Opp. Balaji Dairy, Singhpur Road, Baradari, Meera Nagar, Tyagi Nagar, Morar, Gwalior, Madhya Pradesh (NE)	16142 5.32	(26.2187244, 78.2237067)	Driver	1.22		00:07	00:00	00:03	00:00	10	19	0	N	0	
21-02-2024 14:19	Aggarwal Provision Stores, Opp. Balaji Dairy, Singhpur Road, Baradari, Meera Nagar, Tyagi Nagar, Morar, Gwalior, Madhya Pradesh (NE)	16142 5.32	(26.2187289, 78.2237067)	21-02-2024 15:35	C.S Convent High School, Sikroda Badori, Gwalior, Madhya Pradesh (SW)	16143 6.57	(26.1341622, 78.2118844)	Driver	11.25		01:15	00:02	00:03	00:00	9	35	0	N	0	

Trip Detail

MP07L5591 - Truck - 355172100258860 from 01-02-2024 00:00:00 to 29-02-2024 17:58:00

Detail

Start				End				Driver	Distance	Total Distance	Running V/S Stop	Running	Idle	Stop	Inactive	Speed		Over Speed	Immobilize	Alert(s)
Start Time	Start Location	Start Odometer	Start Coordinate	End Time	End Location	End Odometer	End Coordinate									AVG	MAX			
21-02-2024 15:39	C.S Convent High School, Sikroda Badori, Gwalior, Madhya Pradesh (SW)	16143 6.57	(26.1335533, 78.21152)	21-02-2024 16:27	RSC Consortium, Jhansi Rd, Near Malwa Institute, Sikroda Badori, Gwalior, Madhya Pradesh (SW)	16145 9.31	(26.1246267, 78.2145422)	Driver	22.74		00:47	00:01	00:02	00:00	29	51	0	N	0	
21-02-2024 16:30	RSC Consortium, Jhansi Rd, Near Malwa Institute, Sikroda Badori, Gwalior, Madhya Pradesh (SW)	16145 9.31	(26.1246267, 78.2145422)	21-02-2024 16:32	C.S Convent High School, Sikroda Badori, Gwalior, Madhya Pradesh (SW)	16146 0.5	(26.1344533, 78.2117956)	Driver	1.19		00:02	00:00	00:02	00:00	31	47	0	N	0	
21-02-2024 16:34	C.S Convent High School, Sikroda Badori, Gwalior, Madhya Pradesh (SW)	16146 0.5	(26.1344556, 78.2117956)	21-02-2024 16:58	HP PETROL PUMP: MAA SHAKAMBA RI FUEL STATION, Near NEW Gwalior Bypass Morar, Badagaon, Gwalior, Madhya Pradesh (SW)	16147 4.29	(26.2226444, 78.2756089)	Driver	13.79		00:23	00:02	00:02	00:00	37	58	0	N	0	
21-02-2024 17:01	HP PETROL PUMP: MAA SHAKAMBA RI FUEL STATION, Near NEW Gwalior Bypass Morar, Badagaon, Gwalior, Madhya Pradesh (SW)	16147 4.29	(26.2226644, 78.2756089)	21-02-2024 17:25	HP PETROL PUMP: MAA SHAKAMBA RI FUEL STATION, Near NEW Gwalior Bypass Morar, Badagaon, Gwalior, Madhya Pradesh (SW)	16147 4.7	(26.2257511, 78.2777778)	Driver	0.42		00:24	00:00	00:58	00:00	1	27	0	N	0	

Trip Detail

MP07L5591 - Truck - 355172100258860 from 01-02-2024 00:00:00 to 29-02-2024 17:58:00

Detail

Start				End				Driver	Distance	Total Distance	Running V/S Stop	Running	Idle	Stop	Inactive	Speed		Over Speed	Immobilize	Alert(s)
Start Time	Start Location	Start Odometer	Start Coordinate	End Time	End Location	End Odometer	End Coordinate									AVG	MAX			
21-02-2024 18:23	HP PETROL PUMP: MAA SHAKAMBARI FUEL STATION, Near NEW Gwalior Bypass Morar, Badagaon, Gwalior, Madhya Pradesh (SW)	16147 4.7	(26.2 25768 9, 78.27 78844)	21-02-2024 18:26	Morning Star School, Mau Rd, Badagaon, Gwalior, Madhya Pradesh (NE)	16147 5.86	(26.235 6933, 78.2804 089)	Driver	1.16		00:02	00:00	00:09	00:00	30	50	0	N	0	
21-02-2024 18:34	Sarwa Dharma Law College, Chitora Road Near Rairu - Dabra Bypass Road Morar Kheria Modi, Badagaon, Gwalior, Madhya Pradesh (NW)	16147 5.86	(26.2 35706 7, 78.28 07644)	21-02-2024 18:35	Sarwa Dharma Law College, Chitora Road Near Rairu - Dabra Bypass Road Morar Kheria Modi, Badagaon, Gwalior, Madhya Pradesh (NW)	16147 5.91	(26.235 4978, 78.2808 356)	Driver	0.05		00:00	00:00	00:04	00:00	9	9	0	N	0	
21-02-2024 18:38	Sarwa Dharma Law College, Chitora Road Near Rairu - Dabra Bypass Road Morar Kheria Modi, Badagaon, Gwalior, Madhya Pradesh (NW)	16147 5.91	(26.2 35437 8, 78.28 07822)	21-02-2024 18:46	Meena Cosmetics & General Store, Ganeshpura post, Bada Gaon, Morar Cantt., Gwalior, Madhya Pradesh (NW)	16147 8.53	(26.226 0711, 78.2927 2)	Driver	2.62	123.37		00:07	00:00	09:05	04:11	22	33	0	N	0

Trip Detail

MP07L5591 - Truck - 355172100258860 from 01-02-2024 00:00:00 to 29-02-2024 17:58:00

Detail

Start				End				Driver	Distance	Total Distance	Running V/S Stop	Running	Idle	Stop	Inactive	Speed		Over Speed	Immobilize	Alert(s)
Start Time	Start Location	Start Odometer	Start Coordinate	End Time	End Location	End Odometer	End Coordinate									AVG	MAX			
22-02-2024 08:01	Meena Cosmetics & General Store, Ganeshpura post, Bada Gaon, Morar Cantt., Gwalior, Madhya Pradesh (NW)	16147 8.52	(26.2260244, 78.2927556)	22-02-2024 08:59	Sai petrol pump, gate ke samne, Shriram Colony, Chetakpuri, Lashkar, Gwalior, Madhya Pradesh (SW)	16149 6.43	(26.1988778, 78.1735733)	Driver	17.9		00:56	00:02	00:03	00:00	19	34	0	N	0	
22-02-2024 09:02	Sai petrol pump, gate ke samne, Shriram Colony, Chetakpuri, Lashkar, Gwalior, Madhya Pradesh (SW)	16149 6.43	(26.1988844, 78.1735733)	22-02-2024 09:32	Kamla Raja Hospital, Kamla raja, J. A. Hospital Campus, Lashkar, Gwalior, Madhya Pradesh (SE)	16149 9.04	(26.19086, 78.1566489)	Driver	2.61		00:30	00:00	00:54	00:00	5	24	0	N	0	
22-02-2024 10:26	Kamla Raja Hospital, Kamla raja, J. A. Hospital Campus, Lashkar, Gwalior, Madhya Pradesh (SE)	16149 9.04	(26.1908044, 78.1567644)	22-02-2024 10:33	Gajraraja Medical College, Yadav Colony, Lashkar, Gwalior, Madhya Pradesh (NE)	16150 0.27	(26.1929711, 78.16464)	Driver	1.24		00:07	00:00	00:04	00:00	10	26	0	N	0	
22-02-2024 10:37	Gajraraja Medical College, Yadav Colony, Lashkar, Gwalior, Madhya Pradesh (NE)	16150 0.27	(26.1930333, 78.16464)	22-02-2024 10:49	masjid shekh Abdul Wahhaab(jalaal Khan ki goth), near subhas park, Lashkar, Gwalior, Madhya Pradesh (SE)	16150 3.26	(26.20636, 78.158)	Driver	3.0		00:12	00:00	00:12	00:00	15	24	0	N	0	

Trip Detail

MP07L5591 - Truck - 355172100258860 from 01-02-2024 00:00:00 to 29-02-2024 17:58:00

Detail

Start				End				Driver	Distance	Total Distance	Running V/S Stop	Running	Idle	Stop	Inactive	Speed		Over Speed	Immobilize	Alert(s)
Start Time	Start Location	Start Odometer	Start Coordinate	End Time	End Location	End Odometer	End Coordinate									AVG	MAX			
22-02-2024 11:02	masjid shekh abdul wahhaab(ja laal khan ki goth), near subhas park, Lashkar, Gwalior, Madhya Pradesh (NE)	16150 3.26	(26.206464 4, 78.1579378)	22-02-2024 11:06	Oriental Bank Of Commerce, Swimming Pool, Ashram Road, Pragati Nagar, Gwalior, Madhya Pradesh (SW)	16150 4.06	(26.2131067, 78.1570667)	Driver	0.8		00:05	00:00	00:04	00:00	11	18	0	N	0	
22-02-2024 11:10	Oriental Bank Of Commerce, Swimming Pool, Ashram Road, Pragati Nagar, Gwalior, Madhya Pradesh (SW)	16150 4.06	(26.2131089, 78.1571378)	22-02-2024 11:12	Shree Bhuteshwar Maharaj Mandir, Near S.P. Ashram, S.P. Ashram Road, Rati Nagar, Gwalior, Madhya Pradesh (SE)	16150 5.31	(26.2146578, 78.1603467)	Driver	1.24		00:02	00:00	00:07	00:00	18	18	0	N	0	
22-02-2024 11:19	Shree Bhuteshwar Maharaj Mandir, Near S.P. Ashram, S.P. Ashram Road, Rati Nagar, Gwalior, Madhya Pradesh (SE)	16150 5.31	(26.2146533, 78.1603733)	22-02-2024 11:27	H.K Taja Nastha Centre, Near Chouraha, Sagar Tal, Roywan Nagar, Fort View Colony, Gwalior, Madhya Pradesh (SW)	16150 7.53	(26.2339356, 78.1641778)	Driver	2.22		00:08	00:00	00:06	00:00	17	26	0	N	0	
22-02-2024 11:33	H.K Taja Nastha Centre, Near Chouraha, Sagar Tal, Roywan Nagar, Fort View Colony, Gwalior, Madhya Pradesh (SW)	16150 7.53	(26.2339444, 78.1641778)	22-02-2024 12:15	Katara Kirana Store, New Colony, Birla Nagar, Gwalior, Madhya Pradesh (NE)	16151 0.39	(26.2285978, 78.1853333)	Driver	2.86		00:42	00:00	00:07	00:00	4	21	0	N	0	

Trip Detail

MP07L5591 - Truck - 355172100258860 from 01-02-2024 00:00:00 to 29-02-2024 17:58:00

Detail

Start				End				Driver	Distance	Total Distance	Running V/S Stop	Running	Idle	Stop	Inactive	Speed		Over Speed	Immobilize	Alert(s)
Start Time	Start Location	Start Odometer	Start Coordinate	End Time	End Location	End Odometer	End Coordinate									AVG	MAX			
22-02-2024 12:21	Katare Kirana Store, New Colony, Birla Nagar, Gwalior, Madhya Pradesh (NE)	16151 0.39	(26.2872, 78.1854044)	22-02-2024 12:41	Arth Plaza, Amaltash Colony, Deen Dayal Nagar, Gwalior, Madhya Pradesh (SW)	16151 5.74	(26.2527067, 78.2087822)	Driver	5.35		00:18	00:01	00:07	00:00	18	30	0	N	0	
22-02-2024 12:47	Rajawat Complex, Old Railway Line, Purani Railway Line, Balram Nagar, Stabdi Puram, Kunj Vihar, Gwalior, Madhya Pradesh (NW)	16151 5.74	(26.25288, 78.20848)	22-02-2024 12:48	Rajawat Complex, Old Railway Line, Purani Railway Line, Balram Nagar, Stabdi Puram, Kunj Vihar, Gwalior, Madhya Pradesh (NW)	16151 5.81	(26.2531956, 78.2083822)	Driver	0.07		00:01	00:00	00:04	00:00	7	9	0	N	0	
22-02-2024 12:52	Rajawat Complex, Old Railway Line, Purani Railway Line, Balram Nagar, Stabdi Puram, Kunj Vihar, Gwalior, Madhya Pradesh (NW)	16151 5.81	(26.253211, 78.2083556)	22-02-2024 13:06	Sparsh Women And Child Care Clinic, BY 101, Deen Dayal Nagar, Gwalior, Madhya Pradesh (SW)	16152 0.73	(26.2574178, 78.2124711)	Driver	4.92		00:11	00:03	00:08	00:00	25	25	0	N	0	
22-02-2024 13:14	Sparsh Women And Child Care Clinic, BY 101, Deen Dayal Nagar, Gwalior, Madhya Pradesh (SW)	16152 0.73	(26.257353, 78.2125067)	22-02-2024 13:16	Dev Narayn Complex, Power House Rd, Deen Dayal Nagar, Gwalior, Madhya Pradesh (NW)	16152 1.48	(26.2602289, 78.2079556)	Driver	0.75		00:02	00:00	00:10	00:00	20	20	0	N	0	

Trip Detail

MP07L5591 - Truck - 355172100258860 from 01-02-2024 00:00:00 to 29-02-2024 17:58:00

Detail

Start				End				Driver	Distance	Total Distance	Running V/S Stop	Running	Idle	Stop	Inactive	Speed		Over Speed	Immobilize	Alert(s)
Start Time	Start Location	Start Odometer	Start Coordinate	End Time	End Location	End Odometer	End Coordinate									AVG	MAX			
22-02-2024 13:26	Mudgal Hospital, Doctor Mudgal clinic, Deen Dayal Nagar, Gwalior, Madhya Pradesh (NE)	16152 1.48	(26.2583622, 78.2130044)	22-02-2024 13:32	Food Junction Restaurant (Mess and Tiffin centre), BSF Colony, Pandit Deendayal Nagar, Gwalior, Madhya Pradesh (NW)	16152 4.07	(26.26682, 78.2164178)	Driver	2.59			00:06	00:00	00:03	00:00	20	20	0	N	0
22-02-2024 13:35	Food Junction Restaurant (Mess and Tiffin centre), BSF Colony, Pandit Deendayal Nagar, Gwalior, Madhya Pradesh (NW)	16152 4.07	(26.2668578, 78.2164089)	22-02-2024 13:39	Capital O 5752 Tuma Park Adityaz, Airport Rd, Opposite, Deen Dayal Nagar, Gwalior, Madhya Pradesh (SW)	16152 5.43	(26.2594244, 78.2174311)	Driver	1.36			00:04	00:00	00:03	00:00	19	25	0	N	0
22-02-2024 13:42	Capital O 5752 Tuma Park Adityaz, Airport Rd, Opposite, Deen Dayal Nagar, Gwalior, Madhya Pradesh (SW)	16152 5.43	(26.2593622, 78.2174578)	22-02-2024 13:59	Gupta Nursing & Maternity Home, Garam Sadak, Nagar Nigam Colony, Morar, Gwalior, Madhya Pradesh (SW)	16153 0.08	(26.2247244, 78.2256711)	Driver	4.65			00:17	00:00	00:03	00:00	17	29	0	N	0
22-02-2024 14:02	Gupta Nursing & Maternity Home, Garam Sadak, Nagar Nigam Colony, Morar, Gwalior, Madhya Pradesh (SW)	16153 0.08	(26.2247067, 78.2257333)	22-02-2024 14:35	Punjab National bank Atm, Morar Cantt., Gwalior, Madhya Pradesh	16153 2.42	(26.2134889, 78.2338044)	Driver	2.34			00:33	00:00	00:03	00:00	4	18	0	N	0

Trip Detail

MP07L5591 - Truck - 355172100258860 from 01-02-2024 00:00:00 to 29-02-2024 17:58:00

Detail

Start				End				Driver	Distance	Total Distance	Running V/S Stop	Running	Idle	Stop	Inactive	Speed		Over Speed	Immobilize	Alert(s)
Start Time	Start Location	Start Odometer	Start Coordinate	End Time	End Location	End Odometer	End Coordinate									AVG	MAX			
22-02-2024 14:37	CSD Liquor Canteen Morar, Morar Cantt., Gwalior, Madhya Pradesh (NW)	16153 2.42	(26.2 13473 3, 78.23 36622)	22-02-2024 14:38	ECHS Polyclinic Gwalior, Morar Cantt., Gwalior, Madhya Pradesh (SW)	16153 2.49	(26.213 9244 , 78.2333 867)	Driver	0.07		00:01	00:00	00:05	00:00	7	13	0	N	0	
22-02-2024 14:43	ECHS Polyclinic Gwalior, Morar Cantt., Gwalior, Madhya Pradesh (SW)	16153 2.49	(26.2 13935 6, 78.23 33956)	22-02-2024 15:01	Govt. Urban Primary Health Centre Hurawali, New Hurawali Colony, Hurawali, Gwalior, Madhya Pradesh (SE)	16153 6.45	(26.192 7711 , 78.2359 733)	Driver	3.95		00:17	00:02	00:02	00:00	14	34	0	N	0	
22-02-2024 15:03	K L Petroleum, BPCL, Gwalior, Bypass Road, Nainagir, Madhya Pradesh (SW)	16153 6.45	(26.1 69535 6, 78.22 15467)	22-02-2024 15:58	Bharat Petroleum, Petrol Pump -Shreeji Fuels, VILL ANTRI, Gwalior, Madhya Pradesh (NE)	16155 6.64	(26.063 7178 , 78.2264 889)	Driver	20.19		00:51	00:03	00:05	00:00	24	36	0	N	0	
22-02-2024 16:02	Bharat Petroleum, Petrol Pump - Shreeji Fuels, VILL ANTRI, Gwalior, Madhya Pradesh (NE)	16155 6.64	(26.0 63724 4, 78.22 648)	22-02-2024 16:03	Bharat Petroleum, Petrol Pump -Shreeji Fuels, VILL ANTRI, Gwalior, Madhya Pradesh (NE)	16155 6.67	(26.063 6511 , 78.2268)	Driver	0.03		00:00	00:00	00:45	00:00	4	8	0	N	0	
22-02-2024 16:48	Bharat Petroleum, Petrol Pump - Shreeji Fuels, VILL ANTRI, Gwalior, Madhya Pradesh (NE)	16155 6.67	(26.0 63595 6, 78.22 68178)	22-02-2024 17:39	Deepak Family Restaurant, Gwalior, Madhya Pradesh (SW)	16158 7.12	(26.207 1289 , 78.2504 8)	Driver	30.46		00:49	00:01	00:04	00:00	37	42	0	N	0	

Trip Detail

MP07L5591 - Truck - 355172100258860 from 01-02-2024 00:00:00 to 29-02-2024 17:58:00

Detail

Start				End				Driver	Distance	Total Distance	Running V/S Stop	Running	Idle	Stop	Inactive	Speed		Over Speed	Immobilize	Alert(s)
Start Time	Start Location	Start Odometer	Start Coordinate	End Time	End Location	End Odometer	End Coordinate									AVG	MAX			
22-02-2024 17:42	Deepak Family Restaurant, Gwalior, Madhya Pradesh (SW)	16158 7.12	(26.207124 4, 78.2504889)	22-02-2024 17:51	HP PETROL PUMP: MAA SHAKAMBA RI FUEL STATION, Near NEW Gwalior Bypass Morar, Badagaon, Gwalior, Madhya Pradesh (SW)	16159 0.74	(26.22588, 78.2788356)	Driver	3.62			00:09	00:00	00:04	00:00	24	57	0	N	0
22-02-2024 17:55	HP PETROL PUMP: MAA SHAKAMBA RI FUEL STATION, Near NEW Gwalior Bypass Morar, Badagaon, Gwalior, Madhya Pradesh (SE)	16159 0.74	(26.22592, 78.2879822)	22-02-2024 17:58	Meena Cosmetics & General Store, Ganeshpura post, Bada Gaon, Morar Cantt., Gwalior, Madhya Pradesh (NW)	16159 1.28	(26.2260822, 78.2927022)	Driver	0.54	112.76		00:03	00:00	09:35	04:57	10	10	0	N	0
23-02-2024 08:30	Meena Cosmetics & General Store, Ganeshpura post, Bada Gaon, Morar Cantt., Gwalior, Madhya Pradesh (NW)	16159 1.28	(26.225968 9, 78.2927467)	23-02-2024 08:56	Union Bank of india, SACHIN TENDULKAR MARG, Sirol Rd, Prithvi Nagar, Hurawali, Gwalior, Madhya Pradesh (SW)	16160 0.12	(26.2004311, 78.2222133)	Driver	8.84			00:26	00:00	00:03	00:00	21	44	0	N	0

Trip Detail

MP07L5591 - Truck - 355172100258860 from 01-02-2024 00:00:00 to 29-02-2024 17:58:00

Detail

Start				End				Driver	Distance	Total Distance	Running V/S Stop	Running	Idle	Stop	Inactive	Speed		Over Speed	Immobilize	Alert(s)
Start Time	Start Location	Start Odometer	Start Coordinate	End Time	End Location	End Odometer	End Coordinate									AVG	MAX			
23-02-2024 08:58	Union Bank of India, SACHIN TENDULKAR MARG, Sirol Rd, Prithvi Nagar, Hurawali, Gwalior, Madhya Pradesh (SW)	16160 0.12	(26.2004178, 78.2221956)	23-02-2024 09:12	Sherwood School Gwalior, M 260-261, Opp A.G.Office, M.P, Madhav Nagar, Lashkar, Gwalior, Madhya Pradesh (SE)	16160 6.03	(26.2013267, 78.1797689)	Driver	5.91		00:13	00:00	00:04	00:00	26	31	0	N	0	
23-02-2024 09:16	Sherwood School Gwalior, M 260-261, Opp A.G.Office, M.P, Madhav Nagar, Lashkar, Gwalior, Madhya Pradesh (SE)	16160 6.03	(26.2013156, 78.1797067)	23-02-2024 09:26	Kamla Raja Hospital, Kamla raja, J. A. Hospital Campus, Lashkar, Gwalior, Madhya Pradesh (SE)	16160 9.48	(26.1908178, 78.1567467)	Driver	3.44		00:10	00:00	00:37	00:00	21	28	0	N	0	
23-02-2024 10:03	Kamla Raja Hospital, Kamla raja, J. A. Hospital Campus, Lashkar, Gwalior, Madhya Pradesh (SE)	16160 9.48	(26.1907911, 78.1567644)	23-02-2024 10:09	Bharat Petroleum Fuel Station, Kampoo Rd, Nimbalkar Ki Goth No.2, Lashkar, Gwalior, Madhya Pradesh (SE)	16161 0.1	(26.1937289, 78.1536622)	Driver	0.62		00:06	00:00	00:04	00:00	7	21	0	N	0	
23-02-2024 10:13	Bharat Petroleum Fuel Station, Kampoo Rd, Nimbalkar Ki Goth No.2, Lashkar, Gwalior, Madhya Pradesh (SW)	16161 0.1	(26.1937378, 78.1536178)	23-02-2024 10:21	Bharat Petroleum Fuel Station, Kampoo Rd, Nimbalkar Ki Goth No.2, Lashkar, Gwalior, Madhya Pradesh (SW)	16161 2.09	(26.1937378, 78.1536089)	Driver	1.99		00:08	00:00	00:04	00:00	14	31	0	N	0	

Trip Detail

MP07L5591 - Truck - 355172100258860 from 01-02-2024 00:00:00 to 29-02-2024 17:58:00

Detail

Start				End				Driver	Distance	Total Distance	Running V/S Stop	Running	Idle	Stop	Inactive	Speed		Over Speed	Immobilize	Alert(s)
Start Time	Start Location	Start Odometer	Start Coordinate	End Time	End Location	End Odometer	End Coordinate									AVG	MAX			
23-02-2024 10:25	Bharat Petroleum Fuel Station, Kampoo Rd, Nimbalkar Ki Goth No.2, Lashkar, Gwalior, Madhya Pradesh (SW)	16161 2.09	(26.1937289, 78.1535911)	23-02-2024 10:35	Pahadwali Masjid Idgah, Pichoriyon Ki Pahadia, Awadpura Masjid, Kampoo, Lashkar, Gwalior, Madhya Pradesh (SE)	16161 4.31	(26.1773756, 78.1546222)	Driver	2.22		00:10	00:00	00:04	00:00	14	22	0	N	0	
23-02-2024 10:38	Pahadwali Masjid Idgah, Pichoriyon Ki Pahadia, Awadpura Masjid, Kampoo, Lashkar, Gwalior, Madhya Pradesh (SE)	16161 4.31	(26.1773644, 78.1546133)	23-02-2024 10:39	Pahadwali Masjid Idgah, Pichoriyon Ki Pahadia, Awadpura Masjid, Kampoo, Lashkar, Gwalior, Madhya Pradesh (SE)	16161 4.34	(26.1774244, 78.1546844)	Driver	0.03		00:01	00:00	00:02	00:00	2	8	0	N	0	
23-02-2024 10:41	Pahadwali Masjid Idgah, Pichoriyon Ki Pahadia, Awadpura Masjid, Kampoo, Lashkar, Gwalior, Madhya Pradesh (SE)	16161 4.34	(26.1774244, 78.1546844)	23-02-2024 10:52	Masjid 14th Battalion, 1, Gali Number 1, Ektapuri Colony, Kirar Colony, Lashkar, Gwalior, Madhya Pradesh (SE)	16161 7.12	(26.1814867, 78.1513689)	Driver	2.78		00:10	00:00	00:02	00:00	16	22	0	N	0	
23-02-2024 10:54	Rafeek Kirana Store, Shila Vihar, Rajeev Nagar, Gwalior, Madhya Pradesh (NE)	16161 7.12	(26.1731067, 78.1531111)	23-02-2024 11:30	Jay Pee Hotel, Madhav Ganj Rd, Near Maharaj Bada, Topi Bazar, Chitnis Ki Goth, Lohiya Bazaar, Gwalior, Madhya Pradesh (NW)	16162 2.38	(26.1986044, 78.1480978)	Driver	5.26		00:36	00:00	00:06	00:00	9	24	0	N	0	

Trip Detail

MP07L5591 - Truck - 355172100258860 from 01-02-2024 00:00:00 to 29-02-2024 17:58:00

Detail

Start				End				Driver	Distance	Total Distance	Running V/S Stop	Running	Idle	Stop	Inactive	Speed		Over Speed	Immobilize	Alert(s)
Start Time	Start Location	Start Odometer	Start Coordinate	End Time	End Location	End Odometer	End Coordinate									AVG	MAX			
23-02-2024 11:36	Jay Pee Hotel, Madhav Ganj Rd, Near Maharaj Bada, Topi Bazar, Chitnis Ki Goth, Lohiya Bazaar, Gwalior, Madhya Pradesh (NW)	16162 2.38	(26.1986378, 78.1480978)	23-02-2024 11:38	Hotel Anand Palace, 6, Janak Ganj Rd, Opposite Government Hospital, Lashkar, Gwalior, Madhya Pradesh (SW)	16162 2.87	(26.2027178, 78.1474844)	Driver	0.49		00:03	00:00	00:05	00:00	11	20	0	N	0	
23-02-2024 11:43	Civil Dispensary Janak ganj, Janak Ganj, Jiyaji Chowk, Janak Ganj, Jiyaji Chowk, Gwalior, Madhya Pradesh (SE)	16162 2.87	(26.2027511, 78.1473689)	23-02-2024 11:54	Ravi Service Station, AH47, Nimbaji Ki Khoh, Nayagaon, Madhya Pradesh (NE)	16162 5.31	(26.2169444, 78.1481689)	Driver	2.44		00:11	00:00	00:12	00:00	13	23	0	N	0	
23-02-2024 12:06	Ravi Service Station, AH47, Nimbaji Ki Khoh, Nayagaon, Madhya Pradesh (NE)	16162 5.31	(26.21702, 78.1482044)	23-02-2024 12:22	Sainik Market, Purani Chhawani Gwalior West, Purani Chhawani, Gwalior, Madhya Pradesh (NW)	16163 1.21	(26.2641311, 78.1362044)	Driver	5.9		00:16	00:00	00:04	00:00	22	31	0	N	0	
23-02-2024 12:26	Sainik Market, Purani Chhawani Gwalior West, Purani Chhawani, Gwalior, Madhya Pradesh (NW)	16163 1.21	(26.2641311, 78.1362311)	23-02-2024 12:30	Vidya Niket School, Mumbai - Agra National Hwy, Purani Chhawani, Gwalior, Madhya Pradesh (NE)	16163 1.65	(26.2669711, 78.1345956)	Driver	0.44		00:04	00:00	00:28	00:00	7	25	0	N	0	

Trip Detail

MP07L5591 - Truck - 355172100258860 from 01-02-2024 00:00:00 to 29-02-2024 17:58:00

Detail

Start				End				Driver	Distance	Total Distance	Running V/S Stop	Running	Idle	Stop	Inactive	Speed		Over Speed	Immobilize	Alert(s)
Start Time	Start Location	Start Odometer	Start Coordinate	End Time	End Location	End Odometer	End Coordinate									AVG	MAX			
23-02-2024 12:58	Vidya Niket School, Mumbai - Agra National Hwy, Purani Chhawani, Gwalior, Madhya Pradesh (NE)	16163 1.65	(26.2 67008 9, 78.13 45956)	23-02-2024 13:41	Gupta Nursing & Maternity Home, Garam Sadak, Nagar Nigam Colony, Morar, Gwalior, Madhya Pradesh (NW)	16164 5.31	(26.224 7533, 78.2256 8)	Driver	13.66		00:43	00:00	00:02	00:00	19	38	0	N	0	
23-02-2024 13:43	Gupta Nursing & Maternity Home, Garam Sadak, Nagar Nigam Colony, Morar, Gwalior, Madhya Pradesh (NW)	16164 5.31	(26.2 24766 7, 78.22 57333)	23-02-2024 13:53	Military Hospital, Shivaji Marg, Morar, Morar Cantt., Gwalior, Madhya Pradesh (NW)	16164 7.54	(26.217 4689, 78.2320 978)	Driver	2.22		00:10	00:00	00:02	00:00	13	20	0	N	0	
23-02-2024 13:55	Military Hospital, Shivaji Marg, Morar, Morar Cantt., Gwalior, Madhya Pradesh (NW)	16164 7.54	(26.2 17551 1, 78.23 20978)	23-02-2024 14:26	Punjab National bank Atm, Morar Cantt., Gwalior, Madhya Pradesh	16164 8.21	(26.213 5133, 78.2338 4)	Driver	0.67		00:30	00:00	00:21	00:00	1	18	0	N	0	
23-02-2024 14:47	Punjab National bank Atm, Morar Cantt., Gwalior, Madhya Pradesh	16164 8.21	(26.2 1348, 78.23 38133)	23-02-2024 15:14	Jai Gurudev Mandir, Dongarpur Rd, Lakhnotikhurd, Madhya Pradesh (NW)	16166 1.91	(26.144 2978, 78.2148 267)	Driver	13.71		00:26	00:00	00:07	00:00	31	35	0	N	0	

Trip Detail

MP07L5591 - Truck - 355172100258860 from 01-02-2024 00:00:00 to 29-02-2024 17:58:00





Detail

Start				End				Driver	Distance	Total Distance	Running V/S Stop	Running	Idle	Stop	Inactive	Speed		Over Speed	Immobilize	Alert(s)
Start Time	Start Location	Start Odometer	Start Coordinate	End Time	End Location	End Odometer	End Coordinate									AVG	MAX			
23-02-2024 15:20	Jai Gurudev Mandir, Dongarpur Rd, Lakhnotikherd, Madhya Pradesh (NW)	16166 1.91	(26.1442289, 78.2148267)	23-02-2024 15:23	C.S Convent High School, Sikroda Badori, Gwalior, Madhya Pradesh (SW)	16166 3.1	(26.1342667, 78.2119378)	Driver	1.2		00:03	00:00	00:22	00:00	11	11	0	N	0	
23-02-2024 15:45	C.S Convent High School, Sikroda Badori, Gwalior, Madhya Pradesh (SW)	16166 3.1	(26.1342044, 78.2119022)	23-02-2024 16:49	Govt. Urban Primary Health Centre Hurawali, New Hurawali Colony, Hurawali, Gwalior, Madhya Pradesh (SE)	16170 5.88	(26.1989244, 78.2349689)	Driver	42.78		01:00	00:04	00:05	00:00	43	61	0	N	0	
23-02-2024 16:54	Govt. Urban Primary Health Centre Hurawali, New Hurawali Colony, Hurawali, Gwalior, Madhya Pradesh (SE)	16170 5.88	(26.1989378, 78.2349511)	23-02-2024 16:57	Jai Bajrang Dairy, Block A, Hurawali, Gwalior, Madhya Pradesh (NE)	16170 6.74	(26.20328, 78.2300711)	Driver	0.86		00:03	00:00	00:02	00:00	17	20	0	N	0	
23-02-2024 16:59	Jai Bajrang Dairy, Block A, Hurawali, Gwalior, Madhya Pradesh (NE)	16170 6.74	(26.2033089, 78.2300533)	23-02-2024 16:59	Jai Bajrang Dairy, Block A, Hurawali, Gwalior, Madhya Pradesh (NE)	16170 6.74	(26.2033, 78.2300089)	Driver	0.01		00:00	00:00	00:13	00:00	0	0	0	N	0	

Trip Detail

MP07L5591 - Truck - 355172100258860 from 01-02-2024 00:00:00 to 29-02-2024 17:58:00

Detail

Start				End				Driver	Distance	Total Distance	Running V/S Stop	Running	Idle	Stop	Inactive	Speed		Over Speed	Immobilize	Alert(s)
Start Time	Start Location	Start Odometer	Start Coordinate	End Time	End Location	End Odometer	End Coordinate									AVG	MAX			
23-02-2024 17:12	Jai Bajrang Dairy, Block A, Hurawali, Gwalior, Madhya Pradesh (NE)	16170 6.74	(26.2032644, 78.2296444)	23-02-2024 17:38	Meena Cosmetics & General Store, Ganeshpura post, Bada Gaon, Morar Cantt., Gwalior, Madhya Pradesh (NW)	16171 5.06	(26.2261067, 78.29272)	Driver	8.32	123.79		00:25	00:00	14:10	00:00	20	61	0	N	0
24-02-2024 07:47	Meena Cosmetics & General Store, Ganeshpura post, Bada Gaon, Morar Cantt., Gwalior, Madhya Pradesh (NW)	16171 5.06	(26.2260089, 78.2927822)	24-02-2024 07:54	Hurawali Mata Mandir, Hurawali, Gwalior, Madhya Pradesh (NE)	16172 9.3	(26.2028089, 78.2263556)	Driver	14.24			00:07	00:00	00:20	00:00	0	0	0	N	0
24-02-2024 08:14	Meena Cosmetics & General Store, Ganeshpura post, Bada Gaon, Morar Cantt., Gwalior, Madhya Pradesh (NW)	16172 9.3	(26.2258556, 78.2925067)	24-02-2024 08:16	Meena Cosmetics & General Store, Ganeshpura post, Bada Gaon, Morar Cantt., Gwalior, Madhya Pradesh (NW)	16173 6.47	(26.2252889, 78.2914133)	Driver	7.17			00:02	00:00	00:18	00:00	7	7	0	N	0
24-02-2024 08:34	Meena Cosmetics & General Store, Ganeshpura post, Bada Gaon, Morar Cantt., Gwalior, Madhya Pradesh (NW)	16173 6.47	(26.2252689, 78.2911822)	24-02-2024 09:18	Kamla Raja Hospital, Kamla raja, J. A. Hospital Campus, Lashkar, Gwalior, Madhya Pradesh (SE)	16175 3.24	(26.1908689, 78.1566489)	Driver	16.77			00:44	00:00	00:49	00:00	23	40	0	N	0

Trip Detail

MP07L5591 - Truck - 355172100258860 from 01-02-2024 00:00:00 to 29-02-2024 17:58:00

Detail

Start				End				Driver	Distance	Total Distance	Running V/S Stop	Running	Idle	Stop	Inactive	Speed		Over Speed	Immobilize	Alert(s)
Start Time	Start Location	Start Odometer	Start Coordinate	End Time	End Location	End Odometer	End Coordinate									AVG	MAX			
24-02-2024 10:07	Kamla Raja Hospital, Kamla raja, J. A. Hospital Campus, Lashkar, Gwalior, Madhya Pradesh (SE)	16175 3.24	(26.1 90817 8, 78.15 672)	24-02-2024 10:11	Gajraraja Medical College, Yadav Colony, Lashkar, Gwalior, Madhya Pradesh (SE)	16175 4.3	(26.191 7333, 78.1653 6)	Driver	1.06		00:04	00:00	00:03	00:00	17	24	0	N	0	
24-02-2024 10:14	Gajraraja Medical College, Yadav Colony, Lashkar, Gwalior, Madhya Pradesh (SE)	16175 4.3	(26.1 91671 1, 78.16 544)	24-02-2024 11:24	Shake It Baby, Deen Dayal Nagar, Gwalior, Madhya Pradesh (SE)	16176 9.86	(26.259 5467, 78.2105 6)	Driver	15.56		01:00	00:10	00:06	00:00	15	28	0	N	0	
24-02-2024 11:30	Shake It Baby, Deen Dayal Nagar, Gwalior, Madhya Pradesh (SE)	16176 9.86	(26.2 59671 1, 78.21 05511)	24-02-2024 11:32	Dr. Pravals Dental Hospital, Kushwah Market Rd, D.D. Nagar, Bakloh Cantt, Deen Dayal Nagar, Gwalior, Madhya Pradesh (NE)	16177 0.56	(26.263 7533, 78.2104 533)	Driver	0.7		00:02	00:00	00:03	00:00	22	22	0	N	0	
24-02-2024 11:35	Dr. Pravals Dental Hospital, Kushwah Market Rd, D.D. Nagar, Bakloh Cantt, Deen Dayal Nagar, Gwalior, Madhya Pradesh (NE)	16177 0.56	(26.2 63811 1, 78.21 04889)	24-02-2024 11:39	Sparsh Women And Child Care Clinic, BY 101, Deen Dayal Nagar, Gwalior, Madhya Pradesh (SW)	16177 1.44	(26.257 4511, 78.2125 689)	Driver	0.88		00:04	00:00	00:02	00:00	13	20	0	N	0	

Trip Detail

MP07L5591 - Truck - 355172100258860 from 01-02-2024 00:00:00 to 29-02-2024 17:58:00

Detail

Start				End				Driver	Distance	Total Distance	Running V/S Stop	Running	Idle	Stop	Inactive	Speed		Over Speed	Immobilize	Alert(s)
Start Time	Start Location	Start Odometer	Start Coordinate	End Time	End Location	End Odometer	End Coordinate									AVG	MAX			
24-02-2024 11:41	Sparsh Women And Child Care Clinic, BY 101, Deen Dayal Nagar, Gwalior, Madhya Pradesh (SW)	16177 1.44	(26.2574067, 78.2125422)	24-02-2024 11:55	Food Junction Restaurant (Mess and Tiffin centre), BSF Colony, Pandit Deendayal Nagar, Gwalior, Madhya Pradesh (NE)	16177 3.13	(26.2668489, 78.21648)	Driver	1.68			00:12	00:02	00:05	00:00	9	23	0	N	0
24-02-2024 12:00	Food Junction Restaurant (Mess and Tiffin centre), BSF Colony, Pandit Deendayal Nagar, Gwalior, Madhya Pradesh (NE)	16177 3.13	(26.2668778, 78.21648)	24-02-2024 12:47	Narendra Sahu Pulao Centre, Tikoniya Marg, Morar, Gwalior, Madhya Pradesh (NE)	16178 0.14	(26.2229578, 78.2271733)	Driver	7.01			00:48	00:00	00:06	00:00	9	35	0	N	0
24-02-2024 12:53	Narendra Sahu Pulao Centre, Tikoniya Marg, Morar, Gwalior, Madhya Pradesh (NE)	16178 0.14	(26.2229578, 78.2271733)	24-02-2024 13:05	ECHS Polyclinic Gwalior, Morar Cantt., Gwalior, Madhya Pradesh (SW)	16178 1.43	(26.2145556, 78.2332089)	Driver	1.28			00:08	00:03	00:26	00:00	9	21	0	N	0
24-02-2024 13:31	ECHS Polyclinic Gwalior, Morar Cantt., Gwalior, Madhya Pradesh (SW)	16178 1.43	(26.2145378, 78.2332267)	24-02-2024 13:34	Punjab National bank Atm, Morar Cantt., Gwalior, Madhya Pradesh	16178 2.24	(26.2135267, 78.23384)	Driver	0.81			00:02	00:01	00:16	00:00	15	15	0	N	0
24-02-2024 13:50	Punjab National bank Atm, Morar Cantt., Gwalior, Madhya Pradesh	16178 2.24	(26.2134933, 78.2337156)	24-02-2024 14:19	C.S Convent High School, Sikroda Badori, Gwalior, Madhya Pradesh (SW)	16179 2.69	(26.1342689, 78.2119556)	Driver	10.45			00:27	00:02	00:06	00:00	23	32	0	N	0

Trip Detail

MP07L5591 - Truck - 355172100258860 from 01-02-2024 00:00:00 to 29-02-2024 17:58:00

Detail

Start				End				Driver	Distance	Total Distance	Running V/S Stop	Running	Idle	Stop	Inactive	Speed		Over Speed	Immobilize	Alert(s)
Start Time	Start Location	Start Odometer	Start Coordinate	End Time	End Location	End Odometer	End Coordinate									AVG	MAX			
24-02-2024 14:25	C.S Convent High School, Sikroda Badori, Gwalior, Madhya Pradesh (SW)	16179 2.69	(26.1342667, 78.2119378)	24-02-2024 14:49	Bharat Petroleum, Petrol Pump -Shreeji Fuels, VILL ANTRI, Gwalior, Madhya Pradesh (NE)	16180 3.32	(26.06376, 78.2264889)	Driver	10.63		00:25	00:00	00:04	00:00	26	39	0	N	0	
24-02-2024 14:53	Bharat Petroleum, Petrol Pump - Shreeji Fuels, VILL ANTRI, Gwalior, Madhya Pradesh (NE)	16180 3.32	(26.0637533, 78.2265067)	24-02-2024 14:55	Bharat Petroleum, Petrol Pump -Shreeji Fuels, VILL ANTRI, Gwalior, Madhya Pradesh (NE)	16180 3.41	(26.0630933, 78.2267378)	Driver	0.09		00:02	00:00	01:00	00:00	3	14	0	N	0	
24-02-2024 15:55	Raunak Fuels, Dabra Rd, Hisar, Madhya Pradesh (SE)	16180 3.41	(26.0993244, 78.2317156)	24-02-2024 16:19	C.S Convent High School, Sikroda Badori, Gwalior, Madhya Pradesh (SW)	16181 3.53	(26.1343956, 78.2117422)	Driver	10.12		00:24	00:00	00:03	00:00	25	46	0	N	0	
24-02-2024 16:22	C.S Convent High School, Sikroda Badori, Gwalior, Madhya Pradesh (SW)	16181 3.53	(26.1344067, 78.2117422)	24-02-2024 16:23	Cocina Highway Retreat, AH-43 Bypass Road Near ITM Global School, Turari, Gwalior, Madhya Pradesh (NE)	16181 3.65	(26.13542, 78.21224)	Driver	0.12		00:01	00:00	00:03	00:00	8	18	0	N	0	
24-02-2024 16:26	Cocina Highway Retreat, AH-43 Bypass Road Near ITM Global School, Turari, Gwalior, Madhya Pradesh (NE)	16181 3.65	(26.1354156, 78.2122489)	24-02-2024 16:52	Shri Krishna M.S. Hospital, Unnamed Road, Pawansut Colony, Morar, Gwalior, Madhya Pradesh (NE)	16182 3.93	(26.2018511, 78.2222222)	Driver	10.28		00:24	00:02	00:02	00:00	26	45	0	N	0	

Trip Detail

MP07L5591 - Truck - 355172100258860 from 01-02-2024 00:00:00 to 29-02-2024 17:58:00

Detail

Start				End				Driver	Distance	Total Distance	Running V/S Stop	Running	Idle	Stop	Inactive	Speed		Over Speed	Immobilize	Alert(s)
Start Time	Start Location	Start Odometer	Start Coordinate	End Time	End Location	End Odometer	End Coordinate									AVG	MAX			
24-02-2024 16:54	Shri Krishna M.S. Hospital, Unnamed Road, Pawansut Colony, Morar, Gwalior, Madhya Pradesh (NE)	16182 3.93	(26.2018556, 78.22224)	24-02-2024 17:08	HP PETROL PUMP: MAA SHAKAMBA RI FUEL STATION, Near NEW Gwalior Bypass Morar, Badagaon, Gwalior, Madhya Pradesh (SW)	16183 0.86	(26.2239267, 78.2767022)	Driver	6.93			00:14	00:00	00:04	00:00	29	63	0	N	0
24-02-2024 17:12	HP PETROL PUMP: MAA SHAKAMBA RI FUEL STATION, Near NEW Gwalior Bypass Morar, Badagaon, Gwalior, Madhya Pradesh (SW)	16183 0.86	(26.2239022, 78.2767022)	24-02-2024 17:13	HP PETROL PUMP: MAA SHAKAMBA RI FUEL STATION, Near NEW Gwalior Bypass Morar, Badagaon, Gwalior, Madhya Pradesh (SW)	16183 1.01	(26.2228311, 78.2757689)	Driver	0.15			00:01	00:00	00:04	00:00	8	20	0	N	0
24-02-2024 17:17	HP PETROL PUMP: MAA SHAKAMBA RI FUEL STATION, Near NEW Gwalior Bypass Morar, Badagaon, Gwalior, Madhya Pradesh (SW)	16183 1.01	(26.2228178, 78.2757422)	24-02-2024 17:21	Morning Star School, Mau Rd, Badagaon, Gwalior, Madhya Pradesh (NE)	16183 2.61	(26.2355844, 78.2799289)	Driver	1.6			00:04	00:00	00:06	00:00	26	57	0	N	0

Trip Detail

MP07L5591 - Truck - 355172100258860 from 01-02-2024 00:00:00 to 29-02-2024 17:58:00

Detail

Start				End				Driver	Distance	Total Distance	Running V/S Stop	Running	Idle	Stop	Inactive	Speed		Over Speed	Immobilize	Alert(s)
Start Time	Start Location	Start Odometer	Start Coordinate	End Time	End Location	End Odometer	End Coordinate									AVG	MAX			
24-02-2024 17:26	Morning Star School, Mau Rd, Badagaon, Gwalior, Madhya Pradesh (NE)	16183 2.61	(26.2 35588 9, 78.27 99467)	24-02-2024 17:34	Meena Cosmetics & General Store, Ganeshpura post, Bada Gaon, Morar Cantt., Gwalior, Madhya Pradesh (NW)	16183 4.87	(26.226 1422, 78.2927 378)	Driver	2.26	119.79		00:07	00:00	14:09	00:00	19	48	0	N	0
25-02-2024 07:43	Meena Cosmetics & General Store, Ganeshpura post, Bada Gaon, Morar Cantt., Gwalior, Madhya Pradesh (NW)	16183 4.87	(26.2 26017 8, 78.29 25333)	25-02-2024 08:44	Union Bank of india, SACHIN TENDULKAR MARG, Sirol Rd, Prithvi Nagar, Hurawali, Gwalior, Madhya Pradesh (SW)	16184 6.26	(26.200 4467, 78.2221 689)	Driver	11.4			00:54	00:08	00:03	00:00	13	40	0	N	0
25-02-2024 08:47	Union Bank of india, SACHIN TENDULKAR MARG, Sirol Rd, Prithvi Nagar, Hurawali, Gwalior, Madhya Pradesh (SW)	16184 6.26	(26.2 0044, 78.22 216)	25-02-2024 09:09	Gajraraja Medical College, Yadav Colony, Lashkar, Gwalior, Madhya Pradesh (NW)	16185 6.9	(26.192 9689, 78.1640 8)	Driver	10.64			00:23	00:00	00:03	00:00	28	30	0	N	0
25-02-2024 09:12	Gajraraja Medical College, Yadav Colony, Lashkar, Gwalior, Madhya Pradesh (NW)	16185 6.9	(26.1 9296, 78.16 40622)	25-02-2024 09:16	Kamla Raja Hospital, Kamla raja, J. A. Hospital Campus, Lashkar, Gwalior, Madhya Pradesh (SE)	16185 7.92	(26.190 8533, 78.1566 578)	Driver	1.02			00:04	00:00	00:38	00:00	16	23	0	N	0

Trip Detail

MP07L5591 - Truck - 355172100258860 from 01-02-2024 00:00:00 to 29-02-2024 17:58:00

Detail

Start				End				Driver	Distance	Total Distance	Running V/S Stop	Running	Idle	Stop	Inactive	Speed		Over Speed	Immobilize	Alert(s)
Start Time	Start Location	Start Odometer	Start Coordinate	End Time	End Location	End Odometer	End Coordinate									AVG	MAX			
25-02-2024 09:54	Kamla Raja Hospital, Kamla raja, J. A. Hospital Campus, Lashkar, Gwalior, Madhya Pradesh (SE)	16185 7.92	(26.1908289, 78.1567111)	25-02-2024 09:58	State Bank of India, J. A. Hospital Campus, Lashkar, Gwalior, Madhya Pradesh (SE)	16185 9.03	(26.19152, 78.1632533)	Driver	1.12		00:02	00:02	00:04	00:00	27	27	0	N	0	
25-02-2024 10:02	Gajraraja Medical College, Yadav Colony, Lashkar, Gwalior, Madhya Pradesh (SW)	16185 9.03	(26.1915444, 78.1633067)	25-02-2024 10:19	ND Store, C-23/3, University Rd, Chambal Colony, Govindpuri, Gwalior, Madhya Pradesh (SW)	16186 6.14	(26.205444, 78.1995911)	Driver	7.11		00:17	00:00	00:08	00:00	25	33	0	N	0	
25-02-2024 10:27	Police Adhikshak E.o.w. Gwalior, Sachin Tendulkar Marg, Chanakya puri, Chanakya puri, Thatipur, Gwalior, Madhya Pradesh (SE)	16186 6.14	(26.2011, 78.2103022)	25-02-2024 10:43	Gupta Nursing & Maternity Home, Garam Sadak, Nagar Nigam Colony, Morar, Gwalior, Madhya Pradesh (SW)	16187 1.72	(26.2246911, 78.2257244)	Driver	5.59		00:15	00:01	00:04	00:00	22	24	0	N	0	
25-02-2024 10:47	Gupta Nursing & Maternity Home, Garam Sadak, Nagar Nigam Colony, Morar, Gwalior, Madhya Pradesh (SW)	16187 1.72	(26.2247111, 78.2257422)	25-02-2024 11:36	Bharat Petroleum, Petrol Pump -Shreeji Fuels, VILL ANTRI, Gwalior, Madhya Pradesh (NE)	16189 5.2	(26.0636844, 78.2268)	Driver	23.49		00:47	00:02	00:02	00:00	30	48	0	N	0	

Trip Detail

MP07L5591 - Truck - 355172100258860 from 01-02-2024 00:00:00 to 29-02-2024 17:58:00

Detail

Start				End				Driver	Distance	Total Distance	Running V/S Stop	Running	Idle	Stop	Inactive	Speed		Over Speed	Immobilize	Alert(s)
Start Time	Start Location	Start Odometer	Start Coordinate	End Time	End Location	End Odometer	End Coordinate									AVG	MAX			
25-02-2024 11:38	Bharat Petroleum, Petrol Pump - Shreeji Fuels, VILL ANTRI, Gwalior, Madhya Pradesh (NE)	16189 5.2	(26.0637089, 78.2268178)	25-02-2024 11:39	Bharat Petroleum, Petrol Pump -Shreeji Fuels, VILL ANTRI, Gwalior, Madhya Pradesh (NE)	16189 5.23	(26.0637044, 78.2265244)	Driver	0.03		00:01	00:00	00:11	00:00	0	0	0	N	0	
25-02-2024 11:50	Bharat Petroleum, Petrol Pump - Shreeji Fuels, VILL ANTRI, Gwalior, Madhya Pradesh (NE)	16189 5.23	(26.0637244, 78.2265244)	25-02-2024 13:42	K L Petroleum, BPCL, Gwalior, Bypass Road, Nainagir, Madhya Pradesh (SW)	16191 6.32	(26.1692422, 78.2221711)	Driver	21.09		00:40	00:09	00:06	01:03	32	49	0	N	0	
25-02-2024 13:48	K L Petroleum, BPCL, Gwalior, Bypass Road, Nainagir, Madhya Pradesh (SW)	16191 6.32	(26.1692289, 78.22128)	25-02-2024 14:02	Shri Krishna M.S. Hospital, Unnamed Road, Pawansut Colony, Morar, Gwalior, Madhya Pradesh (NE)	16192 2.08	(26.2017867, 78.22224)	Driver	5.77		00:13	00:00	00:05	00:00	26	41	0	N	0	
25-02-2024 14:06	Shri Krishna M.S. Hospital, Unnamed Road, Pawansut Colony, Morar, Gwalior, Madhya Pradesh (NE)	16192 2.08	(26.2017822, 78.22224)	25-02-2024 14:14	Shri Bhagwan Madan Mohan Mandir, Gash Mandi, Near By Gopaswar Mahadev Mandir, Morar, Gwalior, Madhya Pradesh (NW)	16192 4.3	(26.2190867, 78.2252089)	Driver	2.22		00:08	00:00	00:03	00:00	16	23	0	N	0	

Trip Detail

MP07L5591 - Truck - 355172100258860 from 01-02-2024 00:00:00 to 29-02-2024 17:58:00

Detail

Start				End				Driver	Distance	Total Distance	Running V/S Stop	Running	Idle	Stop	Inactive	Speed		Over Speed	Immobilize	Alert(s)
Start Time	Start Location	Start Odometer	Start Coordinate	End Time	End Location	End Odometer	End Coordinate									AVG	MAX			
25-02-2024 14:17	Shri Bhagwan Madan Mohan Mandir, Gash Mandi, Near By Gopaswar Mahadev Mandir, Morar, Gwalior, Madhya Pradesh (NW)	16192 4.3	(26.2191089, 78.2252178)	25-02-2024 14:20	Shri Bhagwan Madan Mohan Mandir, Near By Gopaswar Mahadev Mandir, Morar, Gwalior, Madhya Pradesh (SW)	16192 4.4	(26.2189289, 78.2254489)	Driver	0.1			00:02	00:00	00:02	00:00	3	12	0	N	0
25-02-2024 14:22	Shri Bhagwan Madan Mohan Mandir, Gash Mandi, Near By Gopaswar Mahadev Mandir, Morar, Gwalior, Madhya Pradesh (SW)	16192 4.4	(26.2189044, 78.2254844)	25-02-2024 14:25	Rajput Kirana Store, Near Tikaniya Chauraha, Tikaniya, Morar, Gwalior, Madhya Pradesh (SE)	16192 5.33	(26.2229111, 78.2282222)	Driver	0.93			00:03	00:00	00:06	00:00	17	17	0	N	0
25-02-2024 14:31	Shri Patali Hanuman Mandir, Garam Sadak, Nagar Nigam Colony, Morar, Gwalior, Madhya Pradesh (SW)	16192 5.33	(26.2245889, 78.2274667)	25-02-2024 15:06	Meena Cosmetics & General Store, Ganeshpura post, Bada Gaon, Morar Cantt., Gwalior, Madhya Pradesh (NW)	16193 9.57	(26.2260822, 78.2927289)	Driver	14.24	104.75		00:35	00:00	07:49	09:08	24	38	0	N	0

Trip Detail

MP07L5591 - Truck - 355172100258860 from 01-02-2024 00:00:00 to 29-02-2024 17:58:00

Detail

Start				End				Driver	Distance	Total Distance	Running V/S Stop	Running	Idle	Stop	Inactive	Speed		Over Speed	Immobilize	Alert(s)
Start Time	Start Location	Start Odometer	Start Coordinate	End Time	End Location	End Odometer	End Coordinate									AVG	MAX			
26-02-2024 08:04	Meena Cosmetics & General Store, Ganeshpura post, Bada Gaon, Morar Cantt., Gwalior, Madhya Pradesh (NW)	16193 9.56	(26.2 2596 , 78.29 26844)	26-02-2024 09:07	Balaji Kirana And General Store, Mahalgaon, Gwalior, Madhya Pradesh (NE)	16195 5.71	(26.203 5733 , 78.1876 533)	Driver	16.15		01:04	00:00	00:03	00:00	15	33	0	N	0	
26-02-2024 09:10	Balaji Kirana And General Store, Mahalgaon, Gwalior, Madhya Pradesh (NE)	16195 5.71	(26.2 03573 3 , 78.18 76533)	26-02-2024 09:41	Kamla Raja Hospital, Kamla raja, J. A. Hospital Campus, Lashkar, Gwalior, Madhya Pradesh (SE)	16196 0.12	(26.190 8533 , 78.1566 578)	Driver	4.42		00:31	00:00	00:18	00:00	9	29	0	N	0	
26-02-2024 09:59	Kamla Raja Hospital, Kamla raja, J. A. Hospital Campus, Lashkar, Gwalior, Madhya Pradesh (SE)	16196 0.12	(26.1 90813 3 , 78.15 67467)	26-02-2024 10:59	Public School, New Colony, Birla Nagar, Gwalior, Madhya Pradesh (NW)	16197 1.86	(26.228 5444 , 78.1854 489)	Driver	11.74		00:57	00:03	00:03	00:00	12	24	0	N	0	
26-02-2024 11:02	Katara Kirana Store, New Colony, Birla Nagar, Gwalior, Madhya Pradesh (NE)	16197 1.86	(26.2 28535 6 , 78.18 54311)	26-02-2024 11:26	Arth Plaza, Amaltash Colony, Deen Dayal Nagar, Gwalior, Madhya Pradesh (SW)	16197 8.55	(26.252 6067 , 78.2088 356)	Driver	6.69		00:25	00:00	00:08	00:00	16	21	0	N	0	

Trip Detail

MP07L5591 - Truck - 355172100258860 from 01-02-2024 00:00:00 to 29-02-2024 17:58:00

Detail

Start				End				Driver	Distance	Total Distance	Running V/S Stop	Running	Idle	Stop	Inactive	Speed		Over Speed	Immobilize	Alert(s)
Start Time	Start Location	Start Odometer	Start Coordinate	End Time	End Location	End Odometer	End Coordinate									AVG	MAX			
26-02-2024 11:34	The Legacy, Bhind Rd, Near Bus Stop, Randhir Colony, Gayatri Nagar, Gwalior, Madhya Pradesh (NW)	16197 8.55	(26.246724, 78.2097422)	26-02-2024 11:47	Dr. Pravals Dental Hospital, Kushwah Market Rd, D.D. Nagar, Bakloh Cantt, Deen Dayal Nagar, Gwalior, Madhya Pradesh (NE)	16198 0.9	(26.2637511, 78.2104533)	Driver	2.36		00:12	00:01	00:02	00:00	12	18	0	N	0	
26-02-2024 11:50	Dr. Pravals Dental Hospital, Kushwah Market Rd, D.D. Nagar, Bakloh Cantt, Deen Dayal Nagar, Gwalior, Madhya Pradesh (NE)	16198 0.9	(26.263762, 78.2104622)	26-02-2024 11:55	Sparsh Women And Child Care Clinic, BY 101, Deen Dayal Nagar, Gwalior, Madhya Pradesh (SW)	16198 1.77	(26.2574356, 78.2125156)	Driver	0.87		00:05	00:00	00:05	00:00	10	14	0	N	0	
26-02-2024 12:00	Sparsh Women And Child Care Clinic, BY 101, Deen Dayal Nagar, Gwalior, Madhya Pradesh (SW)	16198 1.77	(26.257397, 78.2124978)	26-02-2024 12:24	Food Junction Restaurant (Mess and Tiffin centre), BSF Colony, Pandit Deendayal Nagar, Gwalior, Madhya Pradesh (NE)	16198 3.39	(26.2667533, 78.21648)	Driver	1.62		00:24	00:00	00:03	00:00	4	21	0	N	0	
26-02-2024 12:26	Food Junction Restaurant (Mess and Tiffin centre), BSF Colony, Pandit Deendayal Nagar, Gwalior, Madhya Pradesh (NE)	16198 3.39	(26.266806, 78.2165067)	26-02-2024 12:32	Capital O 5752 Tuma Park Adityaz, Airport Rd, Opposite, Deen Dayal Nagar, Gwalior, Madhya Pradesh (SW)	16198 4.74	(26.2593756, 78.2174578)	Driver	1.35		00:05	00:00	00:03	00:00	15	19	0	N	0	

Trip Detail

MP07L5591 - Truck - 355172100258860 from 01-02-2024 00:00:00 to 29-02-2024 17:58:00





Detail

Start				End				Driver	Distance	Total Distance	Running V/S Stop	Running	Idle	Stop	Inactive	Speed		Over Speed	Immobilize	Alert(s)
Start Time	Start Location	Start Odometer	Start Coordinate	End Time	End Location	End Odometer	End Coordinate									AVG	MAX			
26-02-2024 12:34	Capital O 5752 Tuma Park Adityaz, Airport Rd, Opposite, Deen Dayal Nagar, Gwalior, Madhya Pradesh (SW)	16198 4.74	(26.2593489, 78.2174489)	26-02-2024 13:02	xtreme gym, Deen Dayal Nagar, Gwalior, Madhya Pradesh (SE)	16198 5.64	(26.2513356, 78.216667)	Driver	0.9		00:28	00:00	00:11	00:00	2	14	0	N	0	
26-02-2024 13:13	xtreme gym, Deen Dayal Nagar, Gwalior, Madhya Pradesh (SE)	16198 5.64	(26.2512378, 78.21664)	26-02-2024 14:16	Rituraj punjabi Dhaba, Gwalior, Madhya Pradesh (NE)	16199 6.36	(26.1834, 78.2300267)	Driver	10.71		01:01	00:02	00:03	00:00	11	23	0	N	0	
26-02-2024 14:19	Rituraj punjabi Dhaba, Gwalior, Madhya Pradesh (NE)	16199 6.36	(26.1834, 78.2300267)	26-02-2024 14:24	Jai Gurudev Mandir, Dongarpur Rd, Lakhnotikherd, Madhya Pradesh (SW)	16199 7.06	(26.1441222, 78.2148178)	Driver	0.7		00:02	00:03	00:38	00:00	20	25	0	N	0	
26-02-2024 15:02	Jai Gurudev Mandir, Dongarpur Rd, Lakhnotikherd, Madhya Pradesh (SW)	16199 7.06	(26.1440111, 78.2147467)	26-02-2024 15:08	C.S Convent High School, Sikroda Badori, Gwalior, Madhya Pradesh (SW)	16199 8.35	(26.1341311, 78.2118844)	Driver	1.29		00:04	00:02	00:14	00:00	22	23	0	N	0	
26-02-2024 15:22	C.S Convent High School, Sikroda Badori, Gwalior, Madhya Pradesh (SW)	16199 8.35	(26.1341022, 78.2118578)	26-02-2024 15:28	Bajarang bali Mandir, Turari, Gwalior, Madhya Pradesh (NE)	16199 8.86	(26.12974, 78.2119022)	Driver	0.51		00:06	00:00	00:03	00:00	5	19	0	N	0	

Trip Detail

MP07L5591 - Truck - 355172100258860 from 01-02-2024 00:00:00 to 29-02-2024 17:58:00

Detail

Start				End				Driver	Distance	Total Distance	Running V/S Stop	Running	Idle	Stop	Inactive	Speed		Over Speed	Immobilize	Alert(s)
Start Time	Start Location	Start Odometer	Start Coordinate	End Time	End Location	End Odometer	End Coordinate									AVG	MAX			
26-02-2024 15:31	Bajarang bali Mandir, Turari, Gwalior, Madhya Pradesh (NE)	16199 8.86	(26.1 2974 , 78.21 19022)	26-02-2024 15:52	Bharat Petroleum, Petrol Pump -Shreeji Fuels, VILL ANTRI, Gwalior, Madhya Pradesh (NE)	16200 8.95	(26.063 7044 , 78.2265 244)	Driver	10.09	112.14		00:21	00:00	00:03	00:00	29	34	0	N	0
26-02-2024 15:55	Bharat Petroleum, Petrol Pump - Shreeji Fuels, VILL ANTRI, Gwalior, Madhya Pradesh (NE)	16200 8.95	(26.0 63717 8 , 78.22 65067)	26-02-2024 16:46	Deepak Family Restaurant, Gwalior, Madhya Pradesh (SW)	16204 5.5	(26.207 2022 , 78.2505 156)	Driver	36.56	112.14		00:48	00:03	00:05	00:00	42	42	0	N	0
26-02-2024 16:51	Deepak Family Restaurant, Gwalior, Madhya Pradesh (SW)	16204 5.5	(26.2 07202 2 , 78.25 05689)	26-02-2024 17:04	Meena Cosmetics & General Store, Ganeshpura post, Bada Gaon, Morar Cantt., Gwalior, Madhya Pradesh (NW)	16205 1.69	(26.226 0867 , 78.2927 289)	Driver	6.18	112.14		00:13	00:00	14:38	00:00	29	51	0	N	0
27-02-2024 07:42	Meena Cosmetics & General Store, Ganeshpura post, Bada Gaon, Morar Cantt., Gwalior, Madhya Pradesh (NW)	16205 1.69	(26.2 25984 4 , 78.29 27644)	27-02-2024 07:49	Meena Cosmetics & General Store, Ganeshpura post, Bada Gaon, Morar Cantt., Gwalior, Madhya Pradesh (NW)	16205 1.71	(26.226 0178 , 78.2927 289)	Driver	0.02	112.14		00:01	00:06	00:12	00:00	0	0	0	N	0

Trip Detail

MP07L5591 - Truck - 355172100258860 from 01-02-2024 00:00:00 to 29-02-2024 17:58:00





Detail

Start				End				Driver	Distance	Total Distance	Running V/S Stop	Running	Idle	Stop	Inactive	Speed		Over Speed	Immobilize	Alert(s)
Start Time	Start Location	Start Odometer	Start Coordinate	End Time	End Location	End Odometer	End Coordinate									AVG	MAX			
27-02-2024 08:01	Meena Cosmetics & General Store, Ganeshpura post, Bada Gaon, Morar Cantt., Gwalior, Madhya Pradesh (NW)	16205 1.71	(26.2260244, 78.2926844)	27-02-2024 08:08	Meena Cosmetics & General Store, Ganeshpura post, Bada Gaon, Morar Cantt., Gwalior, Madhya Pradesh (NW)	16205 1.71	(26.2260178, 78.2927289)	Driver	0.01		00:08	00:00	00:04	00:00	0	0	0	N	0	
27-02-2024 08:12	Meena Cosmetics & General Store, Ganeshpura post, Bada Gaon, Morar Cantt., Gwalior, Madhya Pradesh (NW)	16205 1.71	(26.2258511, 78.29256)	27-02-2024 08:14	Meena Cosmetics & General Store, Ganeshpura post, Bada Gaon, Morar Cantt., Gwalior, Madhya Pradesh (NW)	16205 1.91	(26.2252556, 78.2913956)	Driver	0.2		00:02	00:00	00:33	00:00	8	10	0	N	0	
27-02-2024 08:47	Meena Cosmetics & General Store, Ganeshpura post, Bada Gaon, Morar Cantt., Gwalior, Madhya Pradesh (NW)	16205 1.91	(26.2252556, 78.2913244)	27-02-2024 09:27	Sai petrol pump, gate ke samne, Shriram Colony, Chetakpuri, Lashkar, Gwalior, Madhya Pradesh (SW)	16206 8.83	(26.1988689, 78.1735644)	Driver	16.92		00:41	00:00	00:02	00:00	25	48	0	N	0	
27-02-2024 09:30	Sai petrol pump, gate ke samne, Shriram Colony, Chetakpuri, Lashkar, Gwalior, Madhya Pradesh (SW)	16206 8.83	(26.1988733, 78.1735556)	27-02-2024 09:38	Kamla Raja Hospital, Kamla raja, J. A. Hospital Campus, Lashkar, Gwalior, Madhya Pradesh (SE)	16207 1.41	(26.1908489, 78.1566222)	Driver	2.58		00:08	00:00	00:31	00:00	20	26	0	N	0	

Trip Detail

MP07L5591 - Truck - 355172100258860 from 01-02-2024 00:00:00 to 29-02-2024 17:58:00

Detail

Start				End				Driver	Distance	Total Distance	Running V/S Stop	Running	Idle	Stop	Inactive	Speed		Over Speed	Immobilize	Alert(s)
Start Time	Start Location	Start Odometer	Start Coordinate	End Time	End Location	End Odometer	End Coordinate									AVG	MAX			
27-02-2024 10:09	Kamla Raja Hospital, Kamla raja, J. A. Hospital Campus, Lashkar, Gwalior, Madhya Pradesh (SE)	16207 1.41	(26.1908644, 78.1565244)	27-02-2024 10:12	Bharat Petroleum Fuel Station, Kampoo Rd, Nimbalkar Ki Goth No.2, Lashkar, Gwalior, Madhya Pradesh (SE)	16207 1.93	(26.1938044, 78.1536622)	Driver	0.52			00:03	00:00	00:03	00:00	12	18	0	N	0
27-02-2024 10:15	Bharat Petroleum Fuel Station, Kampoo Rd, Nimbalkar Ki Goth No.2, Lashkar, Gwalior, Madhya Pradesh (NE)	16207 1.93	(26.1939378, 78.1536978)	27-02-2024 10:22	Gajraraja Medical College, Yadav Colony, Lashkar, Gwalior, Madhya Pradesh (NE)	16207 3.87	(26.1929756, 78.1646489)	Driver	1.94			00:07	00:00	00:06	00:00	16	30	0	N	0
27-02-2024 10:28	Gajraraja Medical College, Yadav Colony, Lashkar, Gwalior, Madhya Pradesh (NE)	16207 3.87	(26.1928644, 78.16472)	27-02-2024 10:38	Sheetla Mata Temple, Sindhi Colony, Gwalior, Madhya Pradesh (NW)	16207 7.11	(26.1868067, 78.1416089)	Driver	3.24			00:10	00:00	00:16	00:00	20	28	0	N	0
27-02-2024 10:54	Sheetla Mata Temple, Sindhi Colony, Gwalior, Madhya Pradesh (NW)	16207 7.11	(26.1868933, 78.1414933)	27-02-2024 11:09	Hotel Anand Palace, 6, Janak Ganj Rd, Opposite Government Hospital, Lashkar, Gwalior, Madhya Pradesh (SW)	16207 9.2	(26.2026489, 78.14744)	Driver	2.09			00:15	00:00	00:04	00:00	8	19	0	N	0

Trip Detail

MP07L5591 - Truck - 355172100258860 from 01-02-2024 00:00:00 to 29-02-2024 17:58:00

Detail

Start				End				Driver	Distance	Total Distance	Running V/S Stop	Running	Idle	Stop	Inactive	Speed		Over Speed	Immobilize	Alert(s)
Start Time	Start Location	Start Odometer	Start Coordinate	End Time	End Location	End Odometer	End Coordinate									AVG	MAX			
27-02-2024 11:13	Hotel Anand Palace, 6, Janak Ganj Rd, Opposite Government Hospital, Lashkar, Gwalior, Madhya Pradesh (SW)	16207 9.2	(26.2027178, 78.1473956)	27-02-2024 11:15	9, Jay Sheetla Salt & Kirana Store, Chatri Bazar, Near Ladiaz Park, Janak Ganj, Lashkar, Gwalior, Madhya Pradesh (SW)	16207 9.58	(26.2026578, 78.1442933)	Driver	0.38		00:02	00:00	00:02	00:00	9	15	0	N	0	
27-02-2024 11:18	9, Jay Sheetla Salt & Kirana Store, Chatri Bazar, Near Ladiaz Park, Janak Ganj, Lashkar, Gwalior, Madhya Pradesh (SW)	16207 9.58	(26.2026778, 78.1442133)	27-02-2024 11:49	Syndicate Bank, Transport Nagar, Kishanbagh, Gwalior, Madhya Pradesh (NE)	16208 5.82	(26.23584, 78.1466756)	Driver	6.23		00:28	00:03	00:16	00:00	13	25	0	N	0	
27-02-2024 12:05	Syndicate Bank, Transport Nagar, Kishanbagh, Gwalior, Madhya Pradesh (NE)	16208 5.82	(26.235844, 78.1466489)	27-02-2024 12:08	Ashok Dhabha, Kishanbagh, Gwalior, Madhya Pradesh (NE)	16208 7.1	(26.2464111, 78.1446933)	Driver	1.28		00:04	00:00	00:08	00:00	21	24	0	N	0	
27-02-2024 12:17	Ashok Dhabha, Kishanbagh, Gwalior, Madhya Pradesh (NW)	16208 7.1	(26.2473556, 78.1445067)	27-02-2024 12:26	Sainik Market, Purani Chhawani Gwalior West, Purani Chhawani, Gwalior, Madhya Pradesh (NW)	16208 9.53	(26.2639778, 78.1363378)	Driver	2.42		00:09	00:00	00:06	00:00	16	32	0	N	0	

Trip Detail

MP07L5591 - Truck - 355172100258860 from 01-02-2024 00:00:00 to 29-02-2024 17:58:00

Detail

Start				End				Driver	Distance	Total Distance	Running V/S Stop	Running	Idle	Stop	Inactive	Speed		Over Speed	Immobilize	Alert(s)
Start Time	Start Location	Start Odometer	Start Coordinate	End Time	End Location	End Odometer	End Coordinate									AVG	MAX			
27-02-2024 12:32	Sainik Market, Purani Chhawani Gwalior West, Purani Chhawani, Gwalior, Madhya Pradesh (NW)	16208 9.53	(26.2 63997 8, 78.13 64089)	27-02-2024 12:36	Vidya Niket School, Mumbai - Agra National Hwy, Purani Chhawani, Gwalior, Madhya Pradesh (NE)	16209 0.0	(26.266 9511, 78.1346 222)	Driver	0.47		00:03	00:00	00:12	00:00	8	30	0	N	0	
27-02-2024 12:48	Vidya Niket School, Mumbai - Agra National Hwy, Purani Chhawani, Gwalior, Madhya Pradesh (NE)	16209 0.0	(26.2 67046 7, 78.13 45956)	27-02-2024 13:12	Tomar Family Restaurant, Near Anandpur trust eye hospital, ganga, Morena Link Rd, Malanpur, Gwalior, Madhya Pradesh (SE)	16209 2.24	(26.265 0267, 78.1472 356)	Driver	2.24		00:24	00:00	00:03	00:00	6	24	0	N	0	
27-02-2024 13:15	Maa Vaishno Dhaba, New Grasim Vihar Colony, Gwalior, Madhya Pradesh (SE)	16209 2.24	(26.2 4512, 78.18 61067)	27-02-2024 13:28	Mudgal Hospital, Doctor Mudgal clinic, Deen Dayal Nagar, Gwalior, Madhya Pradesh (NW)	16210 2.6	(26.258 2978, 78.2126 756)	Driver	10.37		00:13	00:00	00:02	00:00	47	47	0	N	0	
27-02-2024 13:30	Mudgal Hospital, Doctor Mudgal clinic, Deen Dayal Nagar, Gwalior, Madhya Pradesh (NW)	16210 2.6	(26.2 58288 9, 78.21 27022)	27-02-2024 13:31	Sparsh Women And Child Care Clinic, BY 101, Deen Dayal Nagar, Gwalior, Madhya Pradesh (SW)	16210 2.69	(26.257 4422, 78.2125 156)	Driver	0.1		00:01	00:00	00:14	00:00	5	11	0	N	0	

Trip Detail

MP07L5591 - Truck - 355172100258860 from 01-02-2024 00:00:00 to 29-02-2024 17:58:00

Detail

Start				End				Driver	Distance	Total Distance	Running V/S Stop	Running	Idle	Stop	Inactive	Speed		Over Speed	Immobilize	Alert(s)
Start Time	Start Location	Start Odometer	Start Coordinate	End Time	End Location	End Odometer	End Coordinate									AVG	MAX			
27-02-2024 13:45	Sparsh Women And Child Care Clinic, BY 101, Deen Dayal Nagar, Gwalior, Madhya Pradesh (SW)	16210 2.69	(26.2 57355 6, 78.21 26578)	27-02-2024 13:48	Dr Vikram Mishras Homoeo Clinic, 33 b, DH Rd, D-Sector, Deen Dayal Nagar, Gwalior, Madhya Pradesh (SE)	16210 3.09	(26.258 2578, 78.2148 356)	Driver	0.4		00:02	00:00	00:04	00:00	10	22	0	N	0	
27-02-2024 13:51	Dr Vikram Mishras Homoeo Clinic, 33 b, DH Rd, D-Sector, Deen Dayal Nagar, Gwalior, Madhya Pradesh (SE)	16210 3.09	(26.2 58284 4, 78.21 48267)	27-02-2024 14:19	Punjab National bank Atm, Morar Cantt., Gwalior, Madhya Pradesh	16210 9.74	(26.213 4756, 78.2338 756)	Driver	6.66		00:28	00:00	00:46	00:00	14	30	0	N	0	
27-02-2024 15:05	Punjab National bank Atm, Morar Cantt., Gwalior, Madhya Pradesh	16210 9.74	(26.2 13568 9, 78.23 37511)	27-02-2024 15:28	Punjab National bank Atm, Morar Cantt., Gwalior, Madhya Pradesh	16211 6.16	(26.213 4756, 78.2338 756)	Driver	6.42		00:16	00:06	00:03	00:00	24	43	0	N	0	
27-02-2024 15:31	Punjab National bank Atm, Morar Cantt., Gwalior, Madhya Pradesh	16211 6.16	(26.2 13475 6, 78.23 38756)	27-02-2024 16:33	Jai Bajrang Dairy, Block A, Hurawali, Gwalior, Madhya Pradesh (NE)	16215 6.26	(26.203 1978, 78.2300 267)	Driver	40.1		01:01	00:01	00:08	00:00	39	57	0	N	0	
27-02-2024 16:41	Jai Bajrang Dairy, Block A, Hurawali, Gwalior, Madhya Pradesh (NE)	16215 6.26	(26.2 03228 9, 78.23 00356)	27-02-2024 17:47	Deepak Family Restaurant, Gwalior, Madhya Pradesh (SE)	16216 8.1	(26.202 8689, 78.2567 022)	Driver	11.83		00:40	00:27	00:05	00:00	18	60	0	N	0	
27-02-2024 17:52	Deepak Family Restaurant, Gwalior, Madhya Pradesh (SE)	16216 8.1	(26.2 02868 9, 78.25 67022)	27-02-2024 17:52	Deepak Family Restaurant, Gwalior, Madhya Pradesh (SE)	16216 8.1	(26.202 8689, 78.2567 022)	Driver	0.0		00:00	00:00	00:05	00:00	0	0	0	N	0	

Trip Detail

MP07L5591 - Truck - 355172100258860 from 01-02-2024 00:00:00 to 29-02-2024 17:58:00

Detail

Start				End				Driver	Distance	Total Distance	Running V/S Stop	Running	Idle	Stop	Inactive	Speed		Over Speed	Immobilize	Alert(s)
Start Time	Start Location	Start Odometer	Start Coordinate	End Time	End Location	End Odometer	End Coordinate									AVG	MAX			
27-02-2024 17:57	Deepak Family Restaurant, Gwalior, Madhya Pradesh (SE)	16216 8.1	(26.20286, 78.2567022)	27-02-2024 18:12	Meena Cosmetics & General Store, Ganeshpura post, Bada Gaon, Morar Cantt., Gwalior, Madhya Pradesh (NW)	16217 3.95	(26.2260133, 78.292711)	Driver	5.85	122.27		00:16	00:00	06:28	07:15	22	53	0	N	0
28-02-2024 07:56	Meena Cosmetics & General Store, Ganeshpura post, Bada Gaon, Morar Cantt., Gwalior, Madhya Pradesh (NW)	16217 3.94	(26.2259889, 78.2927644)	28-02-2024 08:03	Meena Cosmetics & General Store, Ganeshpura post, Bada Gaon, Morar Cantt., Gwalior, Madhya Pradesh (NW)	16217 4.14	(26.22528, 78.291431)	Driver	0.19			00:07	00:00	00:15	00:00	2	9	0	N	0
28-02-2024 08:18	Meena Cosmetics & General Store, Ganeshpura post, Bada Gaon, Morar Cantt., Gwalior, Madhya Pradesh (NW)	16217 4.14	(26.22528, 78.291431)	28-02-2024 08:18	Meena Cosmetics & General Store, Ganeshpura post, Bada Gaon, Morar Cantt., Gwalior, Madhya Pradesh (NW)	16217 4.15	(26.225224, 78.2913156)	Driver	0.01			00:01	00:00	00:10	00:00	0	0	0	N	0
28-02-2024 08:29	Meena Cosmetics & General Store, Ganeshpura post, Bada Gaon, Morar Cantt., Gwalior, Madhya Pradesh (NW)	16217 4.15	(26.225231, 78.2912178)	28-02-2024 09:05	Sai petrol pump, gate ke samne, Shriram Colony, Chetakpuri, Lashkar, Gwalior, Madhya Pradesh (SW)	16218 9.62	(26.1986111, 78.1734756)	Driver	15.47			00:37	00:00	00:03	00:00	25	39	0	N	0

Trip Detail

MP07L5591 - Truck - 355172100258860 from 01-02-2024 00:00:00 to 29-02-2024 17:58:00

Detail

Start				End				Driver	Distance	Total Distance	Running V/S Stop	Running	Idle	Stop	Inactive	Speed		Over Speed	Immobilize	Alert(s)
Start Time	Start Location	Start Odometer	Start Coordinate	End Time	End Location	End Odometer	End Coordinate									AVG	MAX			
28-02-2024 09:08	Sai petrol pump, gate ke samne, Shriram Colony, Chetakpuri, Lashkar, Gwalior, Madhya Pradesh (SW)	16218 9.62	(26.1986733, 78.1735111)	28-02-2024 09:37	Kamla Raja Hospital, Kamla raja, J. A. Hospital Campus, Lashkar, Gwalior, Madhya Pradesh (SE)	16219 2.24	(26.1908578, 78.15664)	Driver	2.62			00:29	00:00	00:23	00:00	5	31	0	N	0
28-02-2024 10:00	Kamla Raja Hospital, Kamla raja, J. A. Hospital Campus, Lashkar, Gwalior, Madhya Pradesh (SE)	16219 2.24	(26.1908689, 78.1567644)	28-02-2024 10:08	Gajraraja Medical College, Yadav Colony, Lashkar, Gwalior, Madhya Pradesh (NE)	16219 3.48	(26.19296, 78.1646933)	Driver	1.24			00:07	00:01	00:03	00:00	11	24	0	N	0
28-02-2024 10:11	Gajraraja Medical College, Yadav Colony, Lashkar, Gwalior, Madhya Pradesh (NE)	16219 3.48	(26.1929889, 78.1646667)	28-02-2024 10:26	om hospital, Mental Hospital Rd, Police Line, Ghosipura, Gwalior, Madhya Pradesh (NE)	16219 6.92	(26.2130089, 78.1570044)	Driver	3.45			00:15	00:00	00:11	00:00	14	25	0	N	0
28-02-2024 10:37	om hospital, Mental Hospital Rd, Police Line, Ghosipura, Gwalior, Madhya Pradesh (NE)	16219 6.92	(26.2130533, 78.1570222)	28-02-2024 10:45	H.K Taja Nastha Centre, Near Chouraha, Sagar Tal, Roywan Nagar, Fort View Colony, Gwalior, Madhya Pradesh (SW)	16220 0.23	(26.23394, 78.1641956)	Driver	3.31			00:08	00:00	00:10	00:00	25	27	0	N	0

Trip Detail

MP07L5591 - Truck - 355172100258860 from 01-02-2024 00:00:00 to 29-02-2024 17:58:00

Detail

Start				End				Driver	Distance	Total Distance	Running V/S Stop	Running	Idle	Stop	Inactive	Speed		Over Speed	Immobilize	Alert(s)
Start Time	Start Location	Start Odometer	Start Coordinate	End Time	End Location	End Odometer	End Coordinate									AVG	MAX			
28-02-2024 10:55	H.K Taja Nastha Centre, Near Chouraha, Sagar Tal, Roywan Nagar, Fort View Colony, Gwalior, Madhya Pradesh (SW)	16220 0.23	(26.2339756, 78.1643289)	28-02-2024 11:10	Katare Kirana Store, New Colony, Birla Nagar, Gwalior, Madhya Pradesh (NE)	16220 3.06	(26.2286133, 78.1853244)	Driver	2.83		00:15	00:00	00:03	00:00	11	20	0	N	0	
28-02-2024 11:13	Katare Kirana Store, New Colony, Birla Nagar, Gwalior, Madhya Pradesh (NE)	16220 3.06	(26.2285689, 78.1854222)	28-02-2024 11:24	Modern Techno Projects Pvt. Ltd., Sarswati Estate, Cimmco Tiraha, Near Gola Ka Mandir, RVS Agriculture University Campus, Thatipur, Gwalior, Madhya Pradesh (SW)	16220 5.81	(26.2369267, 78.19504)	Driver	2.75		00:11	00:00	00:03	00:00	16	25	0	N	0	
28-02-2024 11:27	Modern Techno Projects Pvt. Ltd., Sarswati Estate, Cimmco Tiraha, Near Gola Ka Mandir, RVS Agriculture University Campus, Thatipur, Gwalior, Madhya Pradesh (SW)	16220 5.81	(26.2369222, 78.19504)	28-02-2024 11:37	Arth Plaza, Amaltash Colony, Deen Dayal Nagar, Gwalior, Madhya Pradesh (SW)	16220 9.1	(26.2527022, 78.2087733)	Driver	3.29		00:11	00:00	00:05	00:00	18	35	0	N	0	

Trip Detail

MP07L5591 - Truck - 355172100258860 from 01-02-2024 00:00:00 to 29-02-2024 17:58:00

Detail

Start				End				Driver	Distance	Total Distance	Running V/S Stop	Running	Idle	Stop	Inactive	Speed		Over Speed	Immobilize	Alert(s)
Start Time	Start Location	Start Odometer	Start Coordinate	End Time	End Location	End Odometer	End Coordinate									AVG	MAX			
28-02-2024 11:42	Arth Plaza, Amaltash Colony, Deen Dayal Nagar, Gwalior, Madhya Pradesh (SW)	16220 9.1	(26.2 52702 2, 78.20 87822)	28-02-2024 11:53	Rimss Hospital, Opp. Indraprasta Garden, Goleka Mandir, Bhind Rd, Narayan Vihar, Gwalior, Madhya Pradesh (NE)	16221 3.43	(26.235 2867, 78.2073 956)	Driver	4.33		00:08	00:03	00:05	00:00	24	24	0	N	0	
28-02-2024 11:59	Sparsh Women And Child Care Clinic, BY 101, Deen Dayal Nagar, Gwalior, Madhya Pradesh (SW)	16221 3.43	(26.2 5736, 78.21 26844)	28-02-2024 12:06	Food Junction Restaurant (Mess and Tiffin centre), BSF Colony, Pandit Deendayal Nagar, Gwalior, Madhya Pradesh (NE)	16221 7.48	(26.266 8178, 78.2164 8)	Driver	4.06		00:06	00:01	00:03	00:00	24	24	0	N	0	
28-02-2024 12:09	Food Junction Restaurant (Mess and Tiffin centre), BSF Colony, Pandit Deendayal Nagar, Gwalior, Madhya Pradesh (NE)	16221 7.48	(26.2 66873 3, 78.21 64711)	28-02-2024 12:09	Food Junction Restaurant (Mess and Tiffin centre), BSF Colony, Pandit Deendayal Nagar, Gwalior, Madhya Pradesh (NE)	16221 7.48	(26.266 8778, 78.2164 711)	Driver	0.0		00:00	00:00	00:02	00:00	0	0	0	N	0	
28-02-2024 12:11	Food Junction Restaurant (Mess and Tiffin centre), BSF Colony, Pandit Deendayal Nagar, Gwalior, Madhya Pradesh (NV)	16221 7.48	(26.2 66882 2, 78.21 64622)	28-02-2024 12:15	Capital O 5752 Tuma Park Adityaz, Airport Rd, Opposite, Deen Dayal Nagar, Gwalior, Madhya Pradesh (SW)	16221 8.83	(26.259 3378, 78.2173 956)	Driver	1.35		00:04	00:00	00:04	00:00	21	34	0	N	0	

Trip Detail

MP07L5591 - Truck - 355172100258860 from 01-02-2024 00:00:00 to 29-02-2024 17:58:00

Detail

Start				End				Driver	Distance	Total Distance	Running V/S Stop	Running	Idle	Stop	Inactive	Speed		Over Speed	Immobilize	Alert(s)
Start Time	Start Location	Start Odometer	Start Coordinate	End Time	End Location	End Odometer	End Coordinate									AVG	MAX			
28-02-2024 12:19	Capital O 5752 Tuma Park Adityaz, Airport Rd, Opposite, Deen Dayal Nagar, Gwalior, Madhya Pradesh (SW)	16221 8.83	(26.2 5936 , 78.21 73867)	28-02-2024 12:58	Gupta Nursing & Maternity Home, Garam Sadak, Nagar Nigam Colony, Morar, Gwalior, Madhya Pradesh (SW)	16222 3.48	(26.224 6867 , 78.2255 822)	Driver	4.65		00:38	00:01	00:04	00:00	7	27	0	N	0	
28-02-2024 13:01	Gupta Nursing & Maternity Home, Garam Sadak, Nagar Nigam Colony, Morar, Gwalior, Madhya Pradesh (SW)	16222 3.48	(26.2 24713 3 , 78.22 55822)	28-02-2024 13:05	Narendra Sahu Pulao Centre, Tikoniya Marg, Morar, Gwalior, Madhya Pradesh (NW)	16222 3.81	(26.223 0756 , 78.2271 2)	Driver	0.33		00:04	00:00	00:04	00:00	5	16	0	N	0	
28-02-2024 13:09	Narendra Sahu Pulao Centre, Tikoniya Marg, Morar, Gwalior, Madhya Pradesh (NE)	16222 3.81	(26.2 22997 8 , 78.22 71556)	28-02-2024 13:18	Punjab National bank Atm, Morar Cantt., Gwalior, Madhya Pradesh	16222 5.32	(26.213 4978 , 78.2337 778)	Driver	1.5		00:07	00:01	00:31	00:00	12	18	0	N	0	
28-02-2024 13:49	Punjab National bank Atm, Morar Cantt., Gwalior, Madhya Pradesh	16222 5.32	(26.2 13404 4 , 78.23 37778)	28-02-2024 13:50	ECHS Polyclinic Gwalior, Morar Cantt., Gwalior, Madhya Pradesh (SW)	16222 6.03	(26.213 9822 , 78.2334 222)	Driver	0.71		00:01	00:00	00:14	00:00	14	14	0	N	0	

Trip Detail

MP07L5591 - Truck - 355172100258860 from 01-02-2024 00:00:00 to 29-02-2024 17:58:00





Detail

Start				End				Driver	Distance	Total Distance	Running V/S Stop	Running	Idle	Stop	Inactive	Speed		Over Speed	Immobilize	Alert(s)
Start Time	Start Location	Start Odometer	Start Coordinate	End Time	End Location	End Odometer	End Coordinate									AVG	MAX			
28-02-2024 14:04	ECHS Polyclinic Gwalior, Morar Cantt., Gwalior, Madhya Pradesh (SW)	16222 6.03	(26.2 13984 4, 78.23 34133)	28-02-2024 14:27	K L Petroleum, BPCL, Gwalior, Bypass Road, Nainagir, Madhya Pradesh (SW)	16223 2.42	(26.169 6244, 78.2216 089)	Driver	6.38		00:22	00:02	00:03	00:00	18	31	0	N	0	
28-02-2024 14:30	K L Petroleum, BPCL, Gwalior, Bypass Road, Nainagir, Madhya Pradesh (SW)	16223 2.42	(26.1 69624 4, 78.22 16089)	28-02-2024 15:07	C.S Convent High School, Sikroda Badori, Gwalior, Madhya Pradesh (SW)	16223 4.57	(26.133 8067, 78.2117 422)	Driver	2.16		00:29	00:08	00:17	00:00	4	32	0	N	0	
28-02-2024 15:24	C.S Convent High School, Sikroda Badori, Gwalior, Madhya Pradesh (SW)	16223 4.57	(26.1 33695 6, 78.21 16356)	28-02-2024 15:29	C.S Convent High School, Sikroda Badori, Gwalior, Madhya Pradesh (SW)	16223 4.96	(26.130 4889, 78.2114 311)	Driver	0.38		00:06	00:00	00:05	00:00	4	16	0	N	0	
28-02-2024 15:34	Raunak Fuels, Dabra Rd, Hisar, Madhya Pradesh (NW)	16223 4.96	(26.1 08113 3, 78.22 608)	28-02-2024 15:53	Bharat Petroleum, Petrol Pump -Shreeji Fuels, VILL ANTRI, Gwalior, Madhya Pradesh (NE)	16224 5.65	(26.063 7289, 78.2265 067)	Driver	10.69		00:19	00:00	00:04	00:00	34	35	0	N	0	
28-02-2024 15:57	Bharat Petroleum, Petrol Pump - Shreeji Fuels, VILL ANTRI, Gwalior, Madhya Pradesh (NE)	16224 5.65	(26.0 63744 4, 78.22 65067)	28-02-2024 16:01	Bharat Petroleum, Petrol Pump -Shreeji Fuels, VILL ANTRI, Gwalior, Madhya Pradesh (NE)	16224 5.76	(26.062 9644, 78.2267 644)	Driver	0.11		00:04	00:00	01:00	00:00	2	10	0	N	0	

Trip Detail

MP07L5591 - Truck - 355172100258860 from 01-02-2024 00:00:00 to 29-02-2024 17:58:00

Detail

Start				End				Driver	Distance	Total Distance	Running V/S Stop	Running	Idle	Stop	Inactive	Speed		Over Speed	Immobilize	Alert(s)
Start Time	Start Location	Start Odometer	Start Coordinate	End Time	End Location	End Odometer	End Coordinate									AVG	MAX			
28-02-2024 17:01	Bharat Petroleum, Petrol Pump - Shreeji Fuels, VILL ANTRI, Gwalior, Madhya Pradesh (NE)	16224 5.76	(26.0627933, 78.2267111)	28-02-2024 17:37	Indian Oil Petrol Pump-Rajshree Filling, Lakhnotikalan, Madhya Pradesh (NE)	16226 9.71	(26.1544222, 78.2159111)	Driver	23.94		 00:36	00:00	00:10	00:00	40	46	0	N	0	
28-02-2024 17:46	Rituraj punjabi Dhaba, Gwalior, Madhya Pradesh (NE)	16226 9.71	(26.1819467, 78.2289956)	28-02-2024 18:14	Meena Cosmetics & General Store, Ganeshpura post, Bada Gaon, Morar Cantt., Gwalior, Madhya Pradesh (NW)	16228 0.28	(26.2260911, 78.2927289)	Driver	10.56	106.31	 00:24	00:03	13:32	00:00	26	63	0	N	0	
29-02-2024 07:46	Meena Cosmetics & General Store, Ganeshpura post, Bada Gaon, Morar Cantt., Gwalior, Madhya Pradesh (NW)	16228 0.28	(26.2260044, 78.2928089)	29-02-2024 07:49	Meena Cosmetics & General Store, Ganeshpura post, Bada Gaon, Morar Cantt., Gwalior, Madhya Pradesh (NW)	16228 0.29	(26.2260133, 78.2927289)	Driver	0.01		 00:00	00:03	00:12	00:00	0	0	0	N	0	
29-02-2024 08:02	Meena Cosmetics & General Store, Ganeshpura post, Bada Gaon, Morar Cantt., Gwalior, Madhya Pradesh (NW)	16228 0.29	(26.2260022, 78.2927111)	29-02-2024 08:02	Meena Cosmetics & General Store, Ganeshpura post, Bada Gaon, Morar Cantt., Gwalior, Madhya Pradesh (NW)	16228 0.3	(26.2259956, 78.2927111)	Driver	0.01		 00:00	00:00	00:03	00:00	0	0	0	N	0	

Trip Detail

MP07L5591 - Truck - 355172100258860 from 01-02-2024 00:00:00 to 29-02-2024 17:58:00

Detail

Start				End				Driver	Distance	Total Distance	Running V/S Stop	Running	Idle	Stop	Inactive	Speed		Over Speed	Immobilize	Alert(s)
Start Time	Start Location	Start Odometer	Start Coordinate	End Time	End Location	End Odometer	End Coordinate									AVG	MAX			
29-02-2024 08:05	Meena Cosmetics & General Store, Ganeshpura post, Bada Gaon, Morar Cantt., Gwalior, Madhya Pradesh (NW)	16228 0.3	(26.2 25995 6, 78.29 27111)	29-02-2024 08:44	Union Bank of india, SACHIN TENDULKAR MARG, Sirol Rd, Prithvi Nagar, Hurawali, Gwalior, Madhya Pradesh (SW)	16228 9.17	(26.200 4289, 78.2221 511)	Driver	8.87		00:39	00:00	00:04	00:00	14	37	0	N	0	
29-02-2024 08:48	Union Bank of india, SACHIN TENDULKAR MARG, Sirol Rd, Prithvi Nagar, Hurawali, Gwalior, Madhya Pradesh (SW)	16228 9.17	(26.2 00411 1, 78.22 21511)	29-02-2024 08:59	Syndicate Bank, ground floor L.I.C. Building, Sirol Rd, City Center, Jiwaji University, Tulsi Vihar Colony, Gwalior, Madhya Pradesh (SE)	16229 2.46	(26.204 4933, 78.1907 467)	Driver	3.29		00:10	00:02	00:03	00:00	21	26	0	N	0	
29-02-2024 09:02	Syndicate Bank, ground floor L.I.C. Building, Sirol Rd, City Center, Jiwaji University, Tulsi Vihar Colony, Gwalior, Madhya Pradesh (SE)	16229 2.46	(26.2 04493 3, 78.19 06933)	29-02-2024 09:33	State Bank of India, J. A. Hospital Campus, Lashkar, Gwalior, Madhya Pradesh (SE)	16229 6.55	(26.191 1289, 78.1627 467)	Driver	4.09		00:31	00:00	00:28	00:00	8	29	0	N	0	

Trip Detail

MP07L5591 - Truck - 355172100258860 from 01-02-2024 00:00:00 to 29-02-2024 17:58:00

Detail

Start				End				Driver	Distance	Total Distance	Running V/S Stop	Running	Idle	Stop	Inactive	Speed		Over Speed	Immobilize	Alert(s)
Start Time	Start Location	Start Odometer	Start Coordinate	End Time	End Location	End Odometer	End Coordinate									AVG	MAX			
29-02-2024 10:01	Kamla Raja Hospital, Kamla raja, J. A. Hospital Campus, Lashkar, Gwalior, Madhya Pradesh (SE)	16229 6.55	(26.1908133, 78.1568889)	29-02-2024 10:58	Jay Pee Hotel, Madhav Ganj Rd, Near Maharaj Bada, Topi Bazar, Chitnis Ki Goth, Lohiya Bazaar, Gwalior, Madhya Pradesh (NW)	16230 2.05	(26.1985111, 78.1481422)	Driver	5.49		00:55	00:01	00:06	00:00	6	20	0	N	0	
29-02-2024 11:04	Jay Pee Hotel, Madhav Ganj Rd, Near Maharaj Bada, Topi Bazar, Chitnis Ki Goth, Lohiya Bazaar, Gwalior, Madhya Pradesh (NW)	16230 2.05	(26.1985911, 78.1481511)	29-02-2024 11:07	Hotel Anand Palace, 6, Janak Ganj Rd, Opposite Government Hospital, Lashkar, Gwalior, Madhya Pradesh (SW)	16230 2.54	(26.2027022, 78.1474222)	Driver	0.49		00:03	00:00	00:04	00:00	10	17	0	N	0	
29-02-2024 11:10	Civil Dispensary Janak ganj, Janak Ganj, Jiyaji Chowk, Janak Ganj, Jiyaji Chowk, Gwalior, Madhya Pradesh (SE)	16230 2.54	(26.2027089, 78.1473511)	29-02-2024 11:11	Civil Dispensary Janak ganj, Janak Ganj, Jiyaji Chowk, Janak Ganj, Jiyaji Chowk, Gwalior, Madhya Pradesh (SE)	16230 2.55	(26.2027156, 78.1473511)	Driver	0.01		00:01	00:00	00:02	00:00	0	0	0	N	0	

Trip Detail

MP07L5591 - Truck - 355172100258860 from 01-02-2024 00:00:00 to 29-02-2024 17:58:00

Detail

Start				End				Driver	Distance	Total Distance	Running V/S Stop	Running	Idle	Stop	Inactive	Speed		Over Speed	Immobilize	Alert(s)
Start Time	Start Location	Start Odometer	Start Coordinate	End Time	End Location	End Odometer	End Coordinate									AVG	MAX			
29-02-2024 11:13	Civil Dispensary Janak ganj, Janak Ganj, Jiyaji Chowk, Janak Ganj, Jiyaji Chowk, Gwalior, Madhya Pradesh (SE)	16230 2.55	(26.2027178, 78.1473511)	29-02-2024 11:54	Aashirwad Multispeciality Hospital, Near Gajra Raja Medical College, Behind Ravishankar Hostel, Katora Tal, Yadav Colony, Lashkar, Gwalior, Madhya Pradesh (SW)	16230 6.87	(26.1926022, 78.1657244)	Driver	4.32		00:20	00:22	00:12	00:00	13	24	0	N	0	
29-02-2024 12:06	Aashirwad Multispeciality Hospital, Near Gajra Raja Medical College, Behind Ravishankar Hostel, Katora Tal, Yadav Colony, Lashkar, Gwalior, Madhya Pradesh (SW)	16230 6.87	(26.1926444, 78.1656089)	29-02-2024 12:07	Gajraraja Medical College, Yadav Colony, Lashkar, Gwalior, Madhya Pradesh (NE)	16230 7.02	(26.1930222, 78.1647467)	Driver	0.15		00:01	00:00	00:11	00:00	8	12	0	N	0	
29-02-2024 12:18	Gajraraja Medical College, Yadav Colony, Lashkar, Gwalior, Madhya Pradesh (NE)	16230 7.02	(26.1928133, 78.1647111)	29-02-2024 14:16	ND Store, C-23/3, University Rd, Chambal Colony, Govindपुरi, Gwalior, Madhya Pradesh (SW)	16231 9.2	(26.2055267, 78.1995733)	Driver	12.18		00:30	00:01	00:37	01:27	25	38	0	N	0	

Trip Detail

MP07L5591 - Truck - 355172100258860 from 01-02-2024 00:00:00 to 29-02-2024 17:58:00

Detail

Start				End				Driver	Distance	Total Distance	Running V/S Stop	Running	Idle	Stop	Inactive	Speed		Over Speed	Immobilize	Alert(s)
Start Time	Start Location	Start Odometer	Start Coordinate	End Time	End Location	End Odometer	End Coordinate									AVG	MAX			
29-02-2024 14:52	C.S Convent High School, Sikroda Badori, Gwalior, Madhya Pradesh (SW)	162319.2	(26.13376, 78.2116356)	29-02-2024 16:34	Meena Cosmetics & General Store, Ganeshpura post, Bada Gaon, Morar Cantt., Gwalior, Madhya Pradesh (NW)	162358.98	(26.2261, 78.2927467)	Driver	39.78	78.69		01:39	00:02	01:24	00:00	24	63	0	N	0