

Trip Detail

MP07L5589 - Truck - 355172103185540 from 01-02-2024 00:00:00 to 29-02-2024 17:58:00

Trip Detail

MP07L5589 - Truck - 355172103185540 from 01-02-2024 00:00:00 to 29-02-2024 17:58:00

Summary

Distance	2341.99
Running	146:28
Idle	14:30
Stop	511:15
Inactive	07:03
Over Speed	0
Alert(s)	0

Detail

Start				End				Driver	Distance	Total Distance	Running V/S Stop	Running	Idle	Stop	Inactive	Speed		Over Speed	Immobilize	Alert(s)
Start Time	Start Location	Start Odometer	Start Coordinate	End Time	End Location	End Odometer	End Coordinate									AVG	MAX			
01-02-2024 10:38	College Of Nursing J. A. Hospital G R Medical College Gwalior, J. A. Hospital Campus, Lashkar, Gwalior, Madhya Pradesh (NW)	12892 1.48	(26.1907022, 78.1569867)	01-02-2024 10:49	Ishan Hospital, Chhapar Wala Pul, Jhinsi Rd No. 1, Jayendraganj, Lashkar, Gwalior, Madhya Pradesh (SE)	12892 4.14	(26.2045978, 78.1631289)	Driver	2.66		00:10	00:00	00:04	00:00	15	24	0	N	0	
01-02-2024 10:52	Golden Estate Bajaj Capital, Jayendraganj, Shinde Ki Chhawani, Gwalior, Madhya Pradesh (SE)	12892 4.14	(26.2046756, 78.1632089)	01-02-2024 10:54	ATISHAY HOSPITAL, road, Jayendraganj, Lashkar, Gwalior, Madhya Pradesh (NE)	12892 4.19	(26.2044267, 78.16288)	Driver	0.05		00:02	00:00	00:03	00:00	2	7	0	N	0	
01-02-2024 10:57	ATISHAY HOSPITAL, road, Jayendraganj, Lashkar, Gwalior, Madhya Pradesh (NE)	12892 4.19	(26.2043022, 78.1627378)	01-02-2024 11:00	New Life Hospital, Shinde Ki Chhawani, Gwalior, Madhya Pradesh (SW)	12892 4.56	(26.2060911, 78.1634756)	Driver	0.37		00:03	00:00	00:07	00:00	9	20	0	N	0	

Trip Detail

MP07L5589 - Truck - 355172103185540 from 01-02-2024 00:00:00 to 29-02-2024 17:58:00

Detail

Start				End				Driver	Distance	Total Distance	Running V/S Stop	Running	Idle	Stop	Inactive	Speed		Over Speed	Immobilize	Alert(s)
Start Time	Start Location	Start Odometer	Start Coordinate	End Time	End Location	End Odometer	End Coordinate									AVG	MAX			
01-02-2024 11:06	New Life Hospital, Shinde Ki Chhawani, Gwalior, Madhya Pradesh (SW)	12892 4.56	(26.2061556, 78.1635289)	01-02-2024 11:07	Paras pan, Main Rd, Shinde Ki Chhawani, Gwalior, Madhya Pradesh (SE)	12892 4.62	(26.2065711, 78.1639289)	Driver	0.06			00:01	00:00	00:02	00:00	4	7	0	N	0
01-02-2024 11:09	Paras pan, Main Rd, Shinde Ki Chhawani, Gwalior, Madhya Pradesh (SE)	12892 4.62	(26.2065667, 78.1639289)	01-02-2024 11:22	Apollo Spectra Hospital, 18, Kila Gate Road, Vikas Nagar, Near Sai Baba Mandir, Dwarkapuri, Lashkar, Gwalior, Madhya Pradesh (NE)	12892 6.36	(26.2196444, 78.1714667)	Driver	1.74			00:11	00:02	00:06	00:00	10	26	0	N	0
01-02-2024 11:28	Apollo Spectra Hospital, 18, Kila Gate Road, Vikas Nagar, Near Sai Baba Mandir, Dwarkapuri, Lashkar, Gwalior, Madhya Pradesh (NE)	12892 6.36	(26.2196778, 78.1714578)	01-02-2024 11:43	JD Institute of Fashion Technology Gwalior, #71 Padav Circle Savatra Building, Padav, Maharani Laxmi Bai Colony, Lashkar, Gwalior, Madhya Pradesh (SW)	12892 8.11	(26.2136311, 78.1740178)	Driver	1.75			00:12	00:03	00:02	00:00	8	27	0	N	0
01-02-2024 11:45	JD Institute of Fashion Technology Gwalior, #71 Padav Circle Savatra Building, Padav, Maharani Laxmi Bai Colony, Lashkar, Gwalior, Madhya Pradesh (SW)	12892 8.11	(26.2136622, 78.1740178)	01-02-2024 11:49	JD Institute of Fashion Technology Gwalior, #71 Padav Circle Savatra Building, Padav, Maharani Laxmi Bai Colony, Lashkar, Gwalior, Madhya Pradesh (NE)	12892 8.42	(26.2141844, 78.1750667)	Driver	0.32			00:03	00:00	00:03	00:00	6	14	0	N	0

Trip Detail

MP07L5589 - Truck - 355172103185540 from 01-02-2024 00:00:00 to 29-02-2024 17:58:00

Detail

Start				End				Driver	Distance	Total Distance	Running V/S Stop	Running	Idle	Stop	Inactive	Speed		Over Speed	Immobilize	Alert(s)
Start Time	Start Location	Start Odometer	Start Coordinate	End Time	End Location	End Odometer	End Coordinate									AVG	MAX			
01-02-2024 11:52	JD Institute of Fashion Technology Gwalior, #71 Padav Circle Savatra Building, Padav, Maharani Laxmi Bai Colony, Lashkar, Gwalior, Madhya Pradesh (NE)	12892 8.42	(26.2141844, 78.1750667)	01-02-2024 12:23	Dr Vijay garg, New Colony, Tansen Nagar, Gwalior, Madhya Pradesh (SW)	12893 1.54	(26.2284422, 78.1818044)	Driver	3.11		00:24	00:08	00:03	00:00	8	35	0	N	0	
01-02-2024 12:26	Dr Vijay garg, New Colony, Tansen Nagar, Gwalior, Madhya Pradesh (SW)	12893 1.54	(26.2284511, 78.1818044)	01-02-2024 12:48	Girls Hostel, New Resham Colony, Birla Nagar, Gwalior, Madhya Pradesh (NW)	12893 4.62	(26.23584, 78.1890311)	Driver	3.08		00:20	00:03	00:29	00:00	9	32	0	N	0	
01-02-2024 13:17	Girls Hostel, New Resham Colony, Birla Nagar, Gwalior, Madhya Pradesh (NW)	12893 4.62	(26.23584, 78.1889867)	01-02-2024 13:17	Girls Hostel, New Resham Colony, Birla Nagar, Gwalior, Madhya Pradesh (NW)	12893 4.63	(26.23584, 78.1890133)	Driver	0.01		00:00	00:00	00:03	00:00	0	0	0	N	0	
01-02-2024 13:20	Girls Hostel, New Resham Colony, Birla Nagar, Gwalior, Madhya Pradesh (NW)	12893 4.63	(26.2355511, 78.1889511)	01-02-2024 13:22	Tara Devi Temple, New Resham Colony, Birla Nagar, Gwalior, Madhya Pradesh (NE)	12893 4.81	(26.23448, 78.1889333)	Driver	0.18		00:02	00:00	00:02	00:00	7	14	0	N	0	

Trip Detail

MP07L5589 - Truck - 355172103185540 from 01-02-2024 00:00:00 to 29-02-2024 17:58:00

Detail

Start				End				Driver	Distance	Total Distance	Running V/S Stop	Running	Idle	Stop	Inactive	Speed		Over Speed	Immobilize	Alert(s)
Start Time	Start Location	Start Odometer	Start Coordinate	End Time	End Location	End Odometer	End Coordinate									AVG	MAX			
01-02-2024 13:24	Tara Devi Temple, New Resham Colony, Birla Nagar, Gwalior, Madhya Pradesh (NE)	12893 4.81	(26.2344689, 78.1889156)	01-02-2024 14:02	The Legacy, Bhind Rd, Near Bus Stop, Randhir Colony, Gayatri Nagar, Gwalior, Madhya Pradesh (NE)	12894 2.04	(26.2458333, 78.2104978)	Driver	7.23		00:33	00:06	00:03	00:00	13	36	0	N	0	
01-02-2024 14:05	The Legacy, Bhind Rd, Near Bus Stop, Randhir Colony, Gayatri Nagar, Gwalior, Madhya Pradesh (NE)	12894 2.04	(26.2458467, 78.2105067)	01-02-2024 14:15	Dhanawat Estate, Residency Road, Gole Ka Mandir Rd, Hanuman Nagar, Morar, Gwalior, Madhya Pradesh (NE)	12894 3.47	(26.2352, 78.2094844)	Driver	1.43		00:09	00:02	00:03	00:00	10	33	0	N	0	
01-02-2024 14:18	Dhanawat Estate, Residency Road, Gole Ka Mandir Rd, Hanuman Nagar, Morar, Gwalior, Madhya Pradesh (NE)	12894 3.47	(26.2352044, 78.2094844)	01-02-2024 14:32	pranjal satyarthi, Indramani Nagar, Thatipur, Gwalior, Madhya Pradesh (SW)	12894 5.54	(26.2263267, 78.20752)	Driver	2.07		00:14	00:00	00:08	00:00	9	35	0	N	0	
01-02-2024 14:40	pranjal satyarthi, Indramani Nagar, Thatipur, Gwalior, Madhya Pradesh (SW)	12894 5.54	(26.2263467, 78.2075111)	01-02-2024 14:42	fashion & freedom, A-62 bank colony gole ka Mandir gwalior, Bank Colony, Mela Ground, Thatipur, Gwalior, Madhya Pradesh (NW)	12894 6.14	(26.2303222, 78.2115022)	Driver	0.6		00:02	00:00	00:03	00:00	18	36	0	N	0	

Trip Detail

MP07L5589 - Truck - 355172103185540 from 01-02-2024 00:00:00 to 29-02-2024 17:58:00

Detail

Start				End				Driver	Distance	Total Distance	Running V/S Stop	Running	Idle	Stop	Inactive	Speed		Over Speed	Immobilize	Alert(s)
Start Time	Start Location	Start Odometer	Start Coordinate	End Time	End Location	End Odometer	End Coordinate									AVG	MAX			
01-02-2024 14:45	fashion & freedom, A-62 bank colony gola Mandir Gwalior, Bank Colony, Mela Ground, Thatipur, Gwalior, Madhya Pradesh (NW)	12894 6.14	(26.2303289, 78.2114933)	01-02-2024 14:51	Laadali Lal Temple, 12B, Kalpi Rd, Morar Enclave, Mela Ground, Morar, Gwalior, Madhya Pradesh (NW)	12894 6.94	(26.2323889, 78.2135022)	Driver	0.8			00:06	00:00	00:02	00:00	8	27	0	N	0
01-02-2024 14:53	Laadali Lal Temple, 12B, Kalpi Rd, Morar Enclave, Mela Ground, Morar, Gwalior, Madhya Pradesh (NW)	12894 6.94	(26.2324133, 78.2134933)	01-02-2024 14:56	Astha Hospital, Surya Mandir Rd, Mahaveer, Morar, Gwalior, Madhya Pradesh (NE)	12894 7.37	(26.2319222, 78.2169956)	Driver	0.44			00:03	00:00	00:02	00:00	9	36	0	N	0
01-02-2024 14:58	Astha Hospital, Surya Mandir Rd, Mahaveer, Morar, Gwalior, Madhya Pradesh (NE)	12894 7.37	(26.2319222, 78.2169956)	01-02-2024 15:04	BIMR HOSPITALS, Surya Mandir Rd, Residency Rd, Mahaveer, Morar, Gwalior, Madhya Pradesh (SE)	12894 8.01	(26.2349889, 78.2191378)	Driver	0.64			00:05	00:00	00:06	00:00	7	23	0	N	0
01-02-2024 15:09	BIMR HOSPITAL S, Surya Mandir Rd, Residency Rd, Mahaveer, Morar, Gwalior, Madhya Pradesh (SE)	12894 8.01	(26.2349689, 78.2191378)	01-02-2024 15:13	ICICI Bank Morar, Gwalior - Branch & ATM, 26/411, Telegraph Road Near VIP Guest House, Mahaveer, Morar, Gwalior, Madhya Pradesh (NW)	12894 8.75	(26.2336778, 78.2185156)	Driver	0.74			00:04	00:00	00:05	00:00	13	27	0	N	0

Trip Detail

MP07L5589 - Truck - 355172103185540 from 01-02-2024 00:00:00 to 29-02-2024 17:58:00

Detail

Start				End				Driver	Distance	Total Distance	Running V/S Stop	Running	Idle	Stop	Inactive	Speed		Over Speed	Immobilize	Alert(s)
Start Time	Start Location	Start Odometer	Start Coordinate	End Time	End Location	End Odometer	End Coordinate									AVG	MAX			
01-02-2024 15:18	ICICI Bank Morar, Gwalior - Branch & ATM, 26/411, Telegraph Road Near VIP Guest House, Mahaveer, Morar, Gwalior, Madhya Pradesh (NW)	12894 8.75	(26.2336911, 78.21856)	01-02-2024 15:21	Police Station, 12B, Kalpi Rd Morar Enclave, Mela Ground, Morar Gwalior, Kalpi Rd, Morar Enclave, Mela Ground, Morar, Gwalior, Madhya Pradesh (SE)	12894 9.23	(26.2310867, 78.21824)	Driver	0.48			00:03	00:00	00:02	00:00	10	24	0	N	0
01-02-2024 15:23	Police Station, 12B, Kalpi Rd Morar Enclave, Mela Ground, Morar Gwalior, Kalpi Rd, Morar Enclave, Mela Ground, Morar, Gwalior, Madhya Pradesh (SE)	12894 9.23	(26.2310956, 78.21824)	01-02-2024 16:19	Jay Jaurasi Restaurant, Jorasi, Madhya Pradesh (SE)	12897 1.0	(26.071244, 78.24368)	Driver	21.78			00:52	00:04	00:03	00:00	25	55	0	N	0
01-02-2024 16:22	Jay Jaurasi Restaurant, Jorasi, Madhya Pradesh (SE)	12897 1.0	(26.0712489, 78.2436889)	01-02-2024 16:28	Bharat Petroleum, Petrol Pump -Shreeji Fuels, VILL ANTRI, Gwalior, Madhya Pradesh (NE)	12897 3.1	(26.0636844, 78.226511)	Driver	2.1			00:06	00:00	00:10	00:00	23	37	0	N	0
01-02-2024 16:37	Bharat Petroleum, Petrol Pump - Shreeji Fuels, VILL ANTRI, Gwalior, Madhya Pradesh (NE)	12897 3.1	(26.06372, 78.2265156)	01-02-2024 16:42	Bharat Petroleum, Petrol Pump -Shreeji Fuels, VILL ANTRI, Gwalior, Madhya Pradesh (NE)	12897 3.13	(26.0637289, 78.2268178)	Driver	0.04	51.68		00:05	00:00	14:44	01:12	0	10	0	N	0

Trip Detail

MP07L5589 - Truck - 355172103185540 from 01-02-2024 00:00:00 to 29-02-2024 17:58:00

Detail

Start				End				Driver	Distance	Total Distance	Running V/S Stop	Running	Idle	Stop	Inactive	Speed		Over Speed	Immobilize	Alert(s)
Start Time	Start Location	Start Odometer	Start Coordinate	End Time	End Location	End Odometer	End Coordinate									AVG	MAX			
02-02-2024 08:38	Bharat Petroleum, Petrol Pump - Shreeji Fuels, VILL ANTRI, Gwalior, Madhya Pradesh (NE)	12897 3.13	(26.0 63704 4, 78.22 68089)	02-02-2024 08:45	Jay Jaurasi Restaurant, Jorasi, Madhya Pradesh (SE)	12897 5.24	(26.071 2689, 78.2437 244)	Driver	2.1		00:07	00:00	00:05	00:00	18	38	0	N	0	
02-02-2024 08:49	Jay Jaurasi Restaurant, Jorasi, Madhya Pradesh (SE)	12897 5.24	(26.0 71284 4, 78.24 37244)	02-02-2024 09:28	Bharat Petroleum Fuel Station, Kampoo Rd, Nimbalkar Ki Goth No.2, Lashkar, Gwalior, Madhya Pradesh (SE)	12899 4.31	(26.193 7689, 78.1536 444)	Driver	19.07		00:39	00:00	00:04	00:00	29	46	0	N	0	
02-02-2024 09:32	Bharat Petroleum Fuel Station, Kampoo Rd, Nimbalkar Ki Goth No.2, Lashkar, Gwalior, Madhya Pradesh (SE)	12899 4.31	(26.1 93726 7, 78.15 36978)	02-02-2024 09:35	Kamla Raja Hospital, Kamla raja, J. A. Hospital Campus, Lashkar, Gwalior, Madhya Pradesh (SE)	12899 4.84	(26.190 7667, 78.1568 533)	Driver	0.52		00:03	00:00	00:43	00:00	11	22	0	N	0	
02-02-2024 10:19	Kamla Raja Hospital, Kamla raja, J. A. Hospital Campus, Lashkar, Gwalior, Madhya Pradesh (SE)	12899 4.84	(26.1 90804 4, 78.15 688)	02-02-2024 10:27	State Bank of India - Jayendraganj Branch, Road, Jayendraganj, Lashkar, Gwalior, Madhya Pradesh (SE)	12899 7.14	(26.201 7378, 78.1618 933)	Driver	2.3		00:08	00:00	00:06	00:00	17	35	0	N	0	

Trip Detail

MP07L5589 - Truck - 355172103185540 from 01-02-2024 00:00:00 to 29-02-2024 17:58:00




Detail

Start				End				Driver	Distance	Total Distance	Running V/S Stop	Running	Idle	Stop	Inactive	Speed		Over Speed	Immobilize	Alert(s)
Start Time	Start Location	Start Odometer	Start Coordinate	End Time	End Location	End Odometer	End Coordinate									AVG	MAX			
02-02-2024 10:33	State Bank of India - Jayendraganj Branch, Road, Jayendraganj, Lashkar, Gwalior, Madhya Pradesh (SE)	12899 7.14	(26.2017778, 78.1619022)	02-02-2024 10:35	Golden Estate Bajaj Capital, Jayendraganj, Shinde Ki Chhawani, Gwalior, Madhya Pradesh (SE)	12899 7.53	(26.2046822, 78.16328)	Driver	0.4		00:02	00:00	00:03	00:00	10	22	0	N	0	
02-02-2024 10:38	Golden Estate Bajaj Capital, Jayendraganj, Shinde Ki Chhawani, Gwalior, Madhya Pradesh (SE)	12899 7.53	(26.2047333, 78.1633333)	02-02-2024 10:39	ATISHAY HOSPITAL, road, Jayendraganj, Lashkar, Gwalior, Madhya Pradesh (NE)	12899 7.6	(26.2044067, 78.1628622)	Driver	0.07		00:01	00:00	00:05	00:00	3	10	0	N	0	
02-02-2024 10:44	ATISHAY HOSPITAL, road, Jayendraganj, Lashkar, Gwalior, Madhya Pradesh (NW)	12899 7.6	(26.2042844, 78.1626933)	02-02-2024 10:47	New Life Hospital, Shinde Ki Chhawani, Gwalior, Madhya Pradesh (SW)	12899 7.98	(26.20612, 78.16352)	Driver	0.39		00:04	00:00	00:08	00:00	7	22	0	N	0	
02-02-2024 10:55	New Life Hospital, Shinde Ki Chhawani, Gwalior, Madhya Pradesh (SW)	12899 7.98	(26.2061644, 78.1635556)	02-02-2024 10:56	Paras pan, Main Rd, Shinde Ki Chhawani, Gwalior, Madhya Pradesh (SE)	12899 8.04	(26.2065267, 78.1638933)	Driver	0.06		00:01	00:00	00:04	00:00	4	12	0	N	0	
02-02-2024 11:00	Paras pan, Main Rd, Shinde Ki Chhawani, Gwalior, Madhya Pradesh (SE)	12899 8.04	(26.2065267, 78.1638756)	02-02-2024 11:06	Nidaan Hospital, No. 2, Sai Baba Mandir Road, New, Kherapati Colony, Phool Bagh, Lashkar, Gwalior, Madhya Pradesh (NE)	12899 9.32	(26.2156289, 78.1708)	Driver	1.27		00:06	00:00	00:04	00:00	13	33	0	N	0	

Trip Detail

MP07L5589 - Truck - 355172103185540 from 01-02-2024 00:00:00 to 29-02-2024 17:58:00

Detail

Start				End				Driver	Distance	Total Distance	Running V/S Stop	Running	Idle	Stop	Inactive	Speed		Over Speed	Immobilize	Alert(s)
Start Time	Start Location	Start Odometer	Start Coordinate	End Time	End Location	End Odometer	End Coordinate									AVG	MAX			
02-02-2024 11:10	Nidaan Hospital, No. 2, Sai Baba Mandir Road, New, Kherapati Colony, Phool Bagh, Lashkar, Gwalior, Madhya Pradesh (NE)	12899 9.32	(26.2156378, 78.1708)	02-02-2024 11:18	Apollo Spectra Hospital, 18, Kila Gate Road, Vikas Nagar, Near Sai Baba Mandir, Dwarkapuri, Lashkar, Gwalior, Madhya Pradesh (NE)	12899 9.81	(26.2196778, 78.17152)	Driver	0.49			00:06	00:02	00:14	00:00	5	22	0	N	0
02-02-2024 11:31	Apollo Spectra Hospital, 18, Kila Gate Road, Vikas Nagar, Near Sai Baba Mandir, Dwarkapuri, Lashkar, Gwalior, Madhya Pradesh (NE)	12899 9.81	(26.2197511, 78.1714222)	02-02-2024 11:42	Dr. Charu Mittal., New Saket Nager, Ravi Nagar, Lashkar, Gwalior, Madhya Pradesh (SE)	12900 0.99	(26.2149156, 78.17248)	Driver	1.18			00:09	00:02	00:03	00:00	8	27	0	N	0
02-02-2024 11:45	Dr. Charu Mittal., New Saket Nager, Ravi Nagar, Lashkar, Gwalior, Madhya Pradesh (SE)	12900 0.99	(26.2148978, 78.17248)	02-02-2024 11:55	JD Institute of Fashion Technology Gwalior, #71 Padav Circle Savatra Building, Padav, Maharani Laxmi Bai Colony, Lashkar, Gwalior, Madhya Pradesh (SW)	12900 2.21	(26.2135511, 78.1739644)	Driver	1.23			00:09	00:01	00:02	00:00	8	29	0	N	0

Trip Detail

MP07L5589 - Truck - 355172103185540 from 01-02-2024 00:00:00 to 29-02-2024 17:58:00

Detail

Start				End				Driver	Distance	Total Distance	Running V/S Stop	Running	Idle	Stop	Inactive	Speed		Over Speed	Immobilize	Alert(s)
Start Time	Start Location	Start Odometer	Start Coordinate	End Time	End Location	End Odometer	End Coordinate									AVG	MAX			
02-02-2024 11:57	JD Institute of Fashion Technology Gwalior, #71 Padav Circle Savatra Building, Padav, Maharani Laxmi Bai Colony, Lashkar, Gwalior, Madhya Pradesh (SW)	12900 2.21	(26.2136733, 78.1739911)	02-02-2024 12:04	OYO 22953 Hotel Shelter, Tansen Road, Padav Cir, Padav, Maharani Laxmi Bai Colony, Lashkar, Gwalior, Madhya Pradesh (SW)	12900 2.64	(26.2124267, 78.1764711)	Driver	0.43		00:05	00:02	00:05	00:00	5	19	0	N	0	
02-02-2024 12:08	OYO 22953 Hotel Shelter, Tansen Road, Padav Cir, Padav, Maharani Laxmi Bai Colony, Lashkar, Gwalior, Madhya Pradesh (SW)	12900 2.64	(26.2124378, 78.17656)	02-02-2024 12:20	Govt. Girls High School, Tansen Rd, Railway Colony, Gwalior, Madhya Pradesh (NE)	12900 4.21	(26.2201489, 78.1824889)	Driver	1.57		00:07	00:04	00:02	00:00	14	27	0	N	0	
02-02-2024 12:22	Govt. Girls High School, Tansen Rd, Railway Colony, Gwalior, Madhya Pradesh (NE)	12900 4.21	(26.2201911, 78.18256)	02-02-2024 12:45	State Bank Of India ATM, Hazira Chowk, Tansen Road, Hazira, Tansen Nagar, Gwalior, Madhya Pradesh (NE)	12900 6.66	(26.2314844, 78.1812533)	Driver	2.45		00:19	00:05	00:02	00:00	8	27	0	N	0	

Trip Detail

MP07L5589 - Truck - 355172103185540 from 01-02-2024 00:00:00 to 29-02-2024 17:58:00





Detail

Start				End				Driver	Distance	Total Distance	Running V/S Stop	Running	Idle	Stop	Inactive	Speed		Over Speed	Immobilize	Alert(s)
Start Time	Start Location	Start Odometer	Start Coordinate	End Time	End Location	End Odometer	End Coordinate									AVG	MAX			
02-02-2024 12:47	Union Bank ATM, Tamsen Road, Hazira Chowk, Hazira, Tansen Nagar, Gwalior, Madhya Pradesh (SE)	12900 6.66	(26.2315022, 78.1812533)	02-02-2024 12:57	Uncle Chat Bhandar, Char Shahar Ka Naka Rd, Char Sahar Ka Naka, Hazira, Ranipura, Gwalior, Madhya Pradesh (SE)	12900 8.07	(26.2373622, 78.1792711)	Driver	1.41		00:09	00:00	00:04	00:00	9	22	0	N	0	
02-02-2024 13:01	Uncle Chat Bhandar, Char Shahar Ka Naka Rd, Char Sahar Ka Naka, Hazira, Ranipura, Gwalior, Madhya Pradesh (SE)	12900 8.07	(26.2373689, 78.1792533)	02-02-2024 13:07	Sainik Provision, Sharma Farm Rd, Prasad Nagar, Gwalior, Madhya Pradesh (SW)	12900 9.54	(26.2454044, 78.1771911)	Driver	1.47		00:07	00:00	00:04	00:00	13	24	0	N	0	
02-02-2024 13:12	Sainik Provision, Sharma Farm Rd, Prasad Nagar, Gwalior, Madhya Pradesh (SW)	12900 9.54	(26.2454022, 78.1771556)	02-02-2024 13:15	Gayatri Provision Store, Sharma Farm Road, Char Shahar Ka Naka, Char Sahar Ka Naka, New Grasim Vihar Colony, Gwalior, Madhya Pradesh (SW)	12901 0.36	(26.2395733, 78.1785333)	Driver	0.82		00:04	00:00	00:02	00:00	14	29	0	N	0	

Trip Detail

MP07L5589 - Truck - 355172103185540 from 01-02-2024 00:00:00 to 29-02-2024 17:58:00

Detail

Start				End				Driver	Distance	Total Distance	Running V/S Stop	Running	Idle	Stop	Inactive	Speed		Over Speed	Immobilize	Alert(s)
Start Time	Start Location	Start Odometer	Start Coordinate	End Time	End Location	End Odometer	End Coordinate									AVG	MAX			
02-02-2024 13:17	Jai Maa Pitambra Hospital, Char Shahar Ka Nora, Sharma Farm Rd, Hazira, Char Shahar Ka Naka, Char Sahar Ka Naka, New Grasim Vihar Colony, Gwalior, Madhya Pradesh (NW)	12901 0.36	(26.2395711, 78.1785333)	02-02-2024 13:24	Tara Devi Temple, New Resham Colony, Birla Nagar, Gwalior, Madhya Pradesh (NE)	12901 1.8	(26.2344733, 78.1888889)	Driver	1.44			00:07	00:00	00:03	00:00	13	33	0	N	0
02-02-2024 13:26	Tara Devi Temple, New Resham Colony, Birla Nagar, Gwalior, Madhya Pradesh (NE)	12901 1.8	(26.23446, 78.1889422)	02-02-2024 13:28	Girls Hostel, New Resham Colony, Birla Nagar, Gwalior, Madhya Pradesh (NW)	12901 1.99	(26.2358044, 78.1890933)	Driver	0.19			00:02	00:00	00:20	00:00	6	20	0	N	0
02-02-2024 13:48	Girls Hostel, New Resham Colony, Birla Nagar, Gwalior, Madhya Pradesh (NW)	12901 1.99	(26.2358644, 78.1891644)	02-02-2024 14:03	Gayatri Mandir, Pinto Park, Morar, Gwalior, Madhya Pradesh (NW)	12901 6.29	(26.2484244, 78.21744)	Driver	4.3			00:15	00:00	00:02	00:00	17	43	0	N	0
02-02-2024 14:05	Gayatri Mandir, Pinto Park, Morar, Gwalior, Madhya Pradesh (NW)	12901 6.29	(26.24842, 78.2174311)	02-02-2024 14:21	The Legacy, Bhind Rd, Near Bus Stop, Randhir Colony, Gayatri Nagar, Gwalior, Madhya Pradesh (NE)	12901 9.45	(26.2459311, 78.2105156)	Driver	3.16			00:15	00:02	00:05	00:00	13	43	0	N	0

Trip Detail

MP07L5589 - Truck - 355172103185540 from 01-02-2024 00:00:00 to 29-02-2024 17:58:00

Detail

Start				End				Driver	Distance	Total Distance	Running V/S Stop	Running	Idle	Stop	Inactive	Speed		Over Speed	Immobilize	Alert(s)
Start Time	Start Location	Start Odometer	Start Coordinate	End Time	End Location	End Odometer	End Coordinate									AVG	MAX			
02-02-2024 14:26	The Legacy, Bhind Rd, Near Bus Stop, Randhir Colony, Gayatri Nagar, Gwalior, Madhya Pradesh (NE)	12901 9.45	(26.2459222, 78.2105156)	02-02-2024 14:39	Father and Son Cold drinks traders,, Purshottam Vihar, Hanuman Nagar, Morar, Gwalior, Madhya Pradesh (SW)	12902 1.0	(26.2353111, 78.20992)	Driver	1.54		00:09	00:03	00:04	00:00	10	34	0	N	0	
02-02-2024 14:43	Father and Son Cold drinks traders,, Purshottam Vihar, Hanuman Nagar, Morar, Gwalior, Madhya Pradesh (SW)	12902 1.0	(26.2352822, 78.2098578)	02-02-2024 14:44	Dhanawat Estate, Residency Road, Gole Ka Mandir Rd, Hanuman Nagar, Morar, Gwalior, Madhya Pradesh (NE)	12902 1.05	(26.23516, 78.2093422)	Driver	0.05		00:01	00:00	00:05	00:00	4	11	0	N	0	
02-02-2024 14:48	Dhanawat Estate, Residency Road, Gole Ka Mandir Rd, Hanuman Nagar, Morar, Gwalior, Madhya Pradesh (NE)	12902 1.05	(26.2351756, 78.2092978)	02-02-2024 14:52	Chat Vale Baba, 12B, Kalpi Rd, Morar Enclave, Mela Ground, Morar, Gwalior, Kalpi Rd, Morar Enclave, Mela Ground, Morar, Gwalior, Madhya Pradesh (NE)	12902 1.52	(26.2335378, 78.2103556)	Driver	0.47		00:04	00:00	00:04	00:00	8	26	0	N	0	

Trip Detail

MP07L5589 - Truck - 355172103185540 from 01-02-2024 00:00:00 to 29-02-2024 17:58:00

Detail

Start				End				Driver	Distance	Total Distance	Running V/S Stop	Running	Idle	Stop	Inactive	Speed		Over Speed	Immobilize	Alert(s)
Start Time	Start Location	Start Odometer	Start Coordinate	End Time	End Location	End Odometer	End Coordinate									AVG	MAX			
02-02-2024 14:55	Chat Vale Baba, 12B, Kalpi Rd, Morar Enclave, Mela Ground, Morar, Gwalior, Kalpi Rd, Morar Enclave, Mela Ground, Morar, Gwalior, Madhya Pradesh (SE)	12902 1.52	(26.23352, 78.2104622)	02-02-2024 15:19	BIMR HOSPITALS, Surya Mandir Rd, Residency Rd, Mahaveer, Morar, Gwalior, Madhya Pradesh (SE)	12902 5.23	(26.2349933, 78.2191289)	Driver	3.7		00:22	00:02	00:10	00:00	10	34	0	N	0	
02-02-2024 15:30	BIMR HOSPITAL S, Surya Mandir Rd, Residency Rd, Mahaveer, Morar, Gwalior, Madhya Pradesh (SE)	12902 5.23	(26.2349822, 78.2191467)	02-02-2024 15:38	Lads Automobiles, Kalpi Colony Petrol Pump, Mahaveer, Morar, Gwalior, Madhya Pradesh (SW)	12902 6.48	(26.2310956, 78.2183911)	Driver	1.25		00:07	00:01	00:04	00:00	11	25	0	N	0	
02-02-2024 15:42	Lads Automobiles, Kalpi Colony Petrol Pump, Mahaveer, Morar, Gwalior, Madhya Pradesh (SW)	12902 6.48	(26.2310822, 78.2184089)	02-02-2024 15:47	Uncle Ka Punjabi Tadka, Kalpi Rd, Kalpana Nagar, Raghavpuram, Morar, Gwalior, Madhya Pradesh (NE)	12902 7.11	(26.2303578, 78.2246222)	Driver	0.63		00:05	00:00	00:04	00:00	7	27	0	N	0	
02-02-2024 15:51	Uncle Ka Punjabi Tadka, Kalpi Rd, Kalpana Nagar, Raghavpuram, Morar, Gwalior, Madhya Pradesh (NE)	12902 7.11	(26.2303667, 78.2246222)	02-02-2024 16:43	Bharat Petroleum, Petrol Pump -Shreeji Fuels, VILL ANTRI, Gwalior, Madhya Pradesh (NE)	12904 9.67	(26.0636911, 78.2266756)	Driver	22.56		00:52	00:00	00:02	00:00	26	61	0	N	0	

Trip Detail

MP07L5589 - Truck - 355172103185540 from 01-02-2024 00:00:00 to 29-02-2024 17:58:00

Detail

Start				End				Driver	Distance	Total Distance	Running V/S Stop	Running	Idle	Stop	Inactive	Speed		Over Speed	Immobilize	Alert(s)
Start Time	Start Location	Start Odometer	Start Coordinate	End Time	End Location	End Odometer	End Coordinate									AVG	MAX			
02-02-2024 16:45	Bharat Petroleum, Petrol Pump - Shreeji Fuels, VILL ANTRI, Gwalior, Madhya Pradesh (NE)	12904 9.67	(26.0637089, 78.2266578)	02-02-2024 16:46	Bharat Petroleum, Petrol Pump -Shreeji Fuels, VILL ANTRI, Gwalior, Madhya Pradesh (NE)	12904 9.68	(26.06372, 78.2265689)	Driver	0.01		00:01	00:00	00:11	00:00	0	0	0	N	0	
02-02-2024 16:57	Bharat Petroleum, Petrol Pump - Shreeji Fuels, VILL ANTRI, Gwalior, Madhya Pradesh (NE)	12904 9.68	(26.0637422, 78.2265067)	02-02-2024 17:37	OYO 22953 Hotel Shelter, Tansen Road, Padav Cir, Padav Maharani Laxmi Bai Colony, Lashkar, Gwalior, Madhya Pradesh (NE)	12907 0.89	(26.2129733, 78.1770311)	Driver	21.21		00:40	00:00	00:02	00:00	32	56	0	N	0	
02-02-2024 17:39	OYO 22953 Hotel Shelter, Tansen Road, Padav Cir, Padav Maharani Laxmi Bai Colony, Lashkar, Gwalior, Madhya Pradesh (NE)	12907 0.89	(26.2129844, 78.1770311)	02-02-2024 17:48	State Bank Of India ATM, Hazira Chowk, Tansen Road, Hazira, Tansen Nagar, Gwalior, Madhya Pradesh (SW)	12907 3.14	(26.2313067, 78.1810578)	Driver	2.25		00:08	00:00	00:08	00:00	16	41	0	N	0	
02-02-2024 17:55	State Bank Of India ATM, Hazira Chowk, Tansen Road, Hazira, Tansen Nagar, Gwalior, Madhya Pradesh (NW)	12907 3.14	(26.2313156, 78.1810489)	02-02-2024 17:57	State Bank Of India ATM, Hazira Chowk, Tansen Road, Hazira, Tansen Nagar, Gwalior, Madhya Pradesh (SW)	12907 3.15	(26.2312556, 78.1810667)	Driver	0.01	100.00	00:02	00:00	15:02	00:00	0	0	0	N	0	

Trip Detail

MP07L5589 - Truck - 355172103185540 from 01-02-2024 00:00:00 to 29-02-2024 17:58:00





Detail

Start				End				Driver	Distance	Total Distance	Running V/S Stop	Running	Idle	Stop	Inactive	Speed		Over Speed	Immobilize	Alert(s)
Start Time	Start Location	Start Odometer	Start Coordinate	End Time	End Location	End Odometer	End Coordinate									AVG	MAX			
03-02-2024 08:58	State Bank Of India ATM, Hazira Chowk, Tansen Road, Hazira, Tansen Nagar, Gwalior, Madhya Pradesh (SW)	12907 3.15	(26.2 31204 4 , 78.18 10578)	03-02-2024 09:26	Kamla Raja Hospital, Kamla raja, J. A. Hospital Campus, Lashkar, Gwalior, Madhya Pradesh (SE)	12907 9.52	(26.190 7556 , 78.1568 711)	Driver	6.37		00:26	00:01	00:14	00:00	15	27	0	N	0	
03-02-2024 09:40	Kamla Raja Hospital, Kamla raja, J. A. Hospital Campus, Lashkar, Gwalior, Madhya Pradesh (SE)	12907 9.52	(26.1 90731 1 , 78.15 688)	03-02-2024 09:40	College Of Nursing J. A. Hospital G R Medical College Gwalior, J. A. Hospital Campus, Lashkar, Gwalior, Madhya Pradesh (NW)	12907 9.54	(26.190 6556 , 78.1570 933)	Driver	0.02		00:01	00:00	00:12	00:00	2	7	0	N	0	
03-02-2024 09:52	College Of Nursing J. A. Hospital G R Medical College Gwalior, J. A. Hospital Campus, Lashkar, Gwalior, Madhya Pradesh (NW)	12907 9.54	(26.1 90655 6 , 78.15 71289)	03-02-2024 10:05	ATISHAY HOSPITAL, road, Jayendraganj , Lashkar, Gwalior, Madhya Pradesh (NE)	12908 2.24	(26.204 3822 , 78.1629 6)	Driver	2.7		00:13	00:00	00:03	00:00	12	27	0	N	0	
03-02-2024 10:08	ATISHAY HOSPITAL, road, Jayendraganj, Lashkar, Gwalior, Madhya Pradesh (NE)	12908 2.24	(26.2 04302 2 , 78.16 27378)	03-02-2024 10:11	New Life Hospital, Shinde Ki Chhawani, Gwalior, Madhya Pradesh (SW)	12908 2.62	(26.206 12 , 78.1635 022)	Driver	0.38		00:03	00:00	00:05	00:00	9	20	0	N	0	

Trip Detail

MP07L5589 - Truck - 355172103185540 from 01-02-2024 00:00:00 to 29-02-2024 17:58:00





Detail

Start				End				Driver	Distance	Total Distance	Running V/S Stop	Running	Idle	Stop	Inactive	Speed		Over Speed	Immobilize	Alert(s)
Start Time	Start Location	Start Odometer	Start Coordinate	End Time	End Location	End Odometer	End Coordinate									AVG	MAX			
03-02-2024 10:16	New Life Hospital, Shinde Ki Chhawani, Gwalior, Madhya Pradesh (SW)	12908 2.62	(26.2061489, 78.1635378)	03-02-2024 10:16	Paras pan, Main Rd, Shinde Ki Chhawani, Gwalior, Madhya Pradesh (SE)	12908 2.68	(26.2064889, 78.1638756)	Driver	0.06			00:01	00:00	00:04	00:00	5	10	0	N	0
03-02-2024 10:20	Paras pan, Main Rd, Shinde Ki Chhawani, Gwalior, Madhya Pradesh (SE)	12908 2.68	(26.2065267, 78.1639111)	03-02-2024 10:28	Nidaan Hospital, No. 2, Sai Baba Mandir Road, New, Kherapati Colony, Phool Bagh, Lashkar, Gwalior, Madhya Pradesh (NE)	12908 3.94	(26.2156533, 78.1708178)	Driver	1.27			00:07	00:01	00:14	00:00	12	31	0	N	0
03-02-2024 10:42	Nidaan Hospital, No. 2, Sai Baba Mandir Road, New, Kherapati Colony, Phool Bagh, Lashkar, Gwalior, Madhya Pradesh (NE)	12908 3.94	(26.2156778, 78.1708444)	03-02-2024 10:44	Bank of Baroda - M.L.B Road Branch, 13/14, Kherapati Colony, Dwarkapuri, Lashkar, Gwalior, Madhya Pradesh (NW)	12908 4.18	(26.2177156, 78.1709867)	Driver	0.25			00:03	00:00	00:02	00:00	6	17	0	N	0
03-02-2024 10:46	Bank of Baroda - M.L.B Road Branch, 13/14, Kherapati Colony, Dwarkapuri, Lashkar, Gwalior, Madhya Pradesh (NW)	12908 4.18	(26.2178778, 78.1709422)	03-02-2024 10:49	Apollo Spectra Hospital, 18, Kila Gate Road, Vikas Nagar, Near Sai Baba Mandir, Dwarkapuri, Lashkar, Gwalior, Madhya Pradesh (NE)	12908 4.41	(26.2196644, 78.17152)	Driver	0.23			00:03	00:00	00:11	00:00	5	17	0	N	0

Trip Detail

MP07L5589 - Truck - 355172103185540 from 01-02-2024 00:00:00 to 29-02-2024 17:58:00

Detail

Start				End				Driver	Distance	Total Distance	Running V/S Stop	Running	Idle	Stop	Inactive	Speed		Over Speed	Immobilize	Alert(s)
Start Time	Start Location	Start Odometer	Start Coordinate	End Time	End Location	End Odometer	End Coordinate									AVG	MAX			
03-02-2024 11:00	Apollo Spectra Hospital, 18, Kila Gate Road, Vikas Nagar, Near Sai Baba Mandir, Dwarkapuri, Lashkar, Gwalior, Madhya Pradesh (NE)	12908 4.41	(26.2197089, 78.1714667)	03-02-2024 11:21	JD Institute of Fashion Technology Gwalior, #71 Padav Circle Savatra Building, Padav, Maharani Laxmi Bai Colony, Lashkar, Gwalior, Madhya Pradesh (SE)	12908 6.83	(26.2139644, 78.17448)	Driver	2.43			00:17	00:04	00:05	00:00	9	28	0	N	0
03-02-2024 11:26	JD Institute of Fashion Technology Gwalior, #71 Padav Circle Savatra Building, Padav, Maharani Laxmi Bai Colony, Lashkar, Gwalior, Madhya Pradesh (SE)	12908 6.83	(26.2139644, 78.1745689)	03-02-2024 11:27	Plot no. 34, Kalyan Multispeciality Hospital, 35, Padav, Maharani Laxmi Bai Colony, Lashkar, Gwalior, Madhya Pradesh (NW)	12908 7.0	(26.2127356, 78.1749422)	Driver	0.17			00:02	00:00	00:02	00:00	7	13	0	N	0
03-02-2024 11:30	Plot no. 34, Kalyan Multispeciality Hospital, 35, Padav, Maharani Laxmi Bai Colony, Lashkar, Gwalior, Madhya Pradesh (NW)	12908 7.0	(26.2126644, 78.1749244)	03-02-2024 11:36	OYO 9919 Nandgiri Palace, J-48, Gandhi Nagar, Gwalior, Madhya Pradesh (SW)	12908 8.07	(26.2199667, 78.1771467)	Driver	1.07			00:06	00:00	00:03	00:00	10	23	0	N	0
03-02-2024 11:39	OYO 9919 Nandgiri Palace, J-48, Gandhi Nagar, Gwalior, Madhya Pradesh (SW)	12908 8.07	(26.2199911, 78.1771556)	03-02-2024 12:10	Punjab & Sind Bank, Fort Rd, Hazira, Tansen Nagar, Gwalior, Madhya Pradesh (SE)	12909 1.22	(26.2328289, 78.1769511)	Driver	3.15			00:27	00:04	00:09	00:00	7	32	0	N	0

Trip Detail

MP07L5589 - Truck - 355172103185540 from 01-02-2024 00:00:00 to 29-02-2024 17:58:00

Detail

Start				End				Driver	Distance	Total Distance	Running V/S Stop	Running	Idle	Stop	Inactive	Speed		Over Speed	Immobilize	Alert(s)
Start Time	Start Location	Start Odometer	Start Coordinate	End Time	End Location	End Odometer	End Coordinate									AVG	MAX			
03-02-2024 12:19	Punjab & Sind Bank, Fort Rd, Hazira, Tansen Nagar, Gwalior, Madhya Pradesh (SE)	12909 1.22	(26.2328178, 78.1769156)	03-02-2024 12:21	Hanuman Mandir, Tansen Nagar, Gwalior, Madhya Pradesh (NE)	12909 1.25	(26.2328311, 78.1772)	Driver	0.03		00:02	00:00	00:14	00:00	1	10	0	N	0	
03-02-2024 12:35	Punjab & Sind Bank, Fort Rd, Hazira, Tansen Nagar, Gwalior, Madhya Pradesh (SE)	12909 1.25	(26.2328378, 78.1771911)	03-02-2024 12:56	Tara Devi Temple, New Resham Colony, Birla Nagar, Gwalior, Madhya Pradesh (NE)	12909 4.16	(26.2344733, 78.1889689)	Driver	2.91		00:18	00:03	00:03	00:00	10	31	0	N	0	
03-02-2024 12:58	Tara Devi Temple, New Resham Colony, Birla Nagar, Gwalior, Madhya Pradesh (NE)	12909 4.16	(26.2344644, 78.1889689)	03-02-2024 13:00	Girls Hostel, New Resham Colony, Birla Nagar, Gwalior, Madhya Pradesh (NW)	12909 4.35	(26.2358467, 78.1891289)	Driver	0.19		00:02	00:00	00:18	00:00	7	21	0	N	0	
03-02-2024 13:18	Girls Hostel, New Resham Colony, Birla Nagar, Gwalior, Madhya Pradesh (NW)	12909 4.35	(26.2358733, 78.1891733)	03-02-2024 13:36	Jodhpur mishthan bhandar, IIITM Bus Stop, National Highway 92, RVS Agriculture University Campus, Morar, Gwalior, Madhya Pradesh (NE)	12909 6.0	(26.2351756, 78.2050489)	Driver	1.65		00:18	00:00	00:03	00:00	5	31	0	N	0	

Trip Detail

MP07L5589 - Truck - 355172103185540 from 01-02-2024 00:00:00 to 29-02-2024 17:58:00

Detail

Start				End				Driver	Distance	Total Distance	Running V/S Stop	Running	Idle	Stop	Inactive	Speed		Over Speed	Immobilize	Alert(s)
Start Time	Start Location	Start Odometer	Start Coordinate	End Time	End Location	End Odometer	End Coordinate									AVG	MAX			
03-02-2024 13:39	Jodhpur mishthan bhandar, IIITM Bus Stop, National Highway 92, RVS Agriculture University Campus, Morar, Gwalior, Madhya Pradesh (NE)	12909 6.0	(26.2351756, 78.2050489)	03-02-2024 14:01	The Legacy, Bhind Rd, Near Bus Stop, Randhir Colony, Gayatri Nagar, Gwalior, Madhya Pradesh (NE)	12910 1.66	(26.2459222, 78.2104889)	Driver	5.67		00:21	00:01	00:03	00:00	16	48	0	N	0	
03-02-2024 14:04	The Legacy, Bhind Rd, Near Bus Stop, Randhir Colony, Gayatri Nagar, Gwalior, Madhya Pradesh (NE)	12910 1.66	(26.2459311, 78.2104978)	03-02-2024 14:16	S.S Tower, Near Birla Hospital, Gole Ka Mandir, Hanuman Nagar, Morar, Gwalior, Madhya Pradesh (NE)	12910 3.16	(26.2350467, 78.2087467)	Driver	1.5		00:11	00:02	00:12	00:00	9	31	0	N	0	
03-02-2024 14:28	S.S Tower, Near Birla Hospital, Gole Ka Mandir, Hanuman Nagar, Morar, Gwalior, Madhya Pradesh (NE)	12910 3.16	(26.2350244, 78.2087111)	03-02-2024 14:34	Rajni Gandha Building, Near Jeevan Deep, Gole Ka Mandir, Hanuman Nagar, Morar, Gwalior, Madhya Pradesh (SW)	12910 3.5	(26.2338044, 78.2096089)	Driver	0.34		00:05	00:00	00:05	00:00	4	19	0	N	0	

Trip Detail

MP07L5589 - Truck - 355172103185540 from 01-02-2024 00:00:00 to 29-02-2024 17:58:00

Detail

Start				End				Driver	Distance	Total Distance	Running V/S Stop	Running	Idle	Stop	Inactive	Speed		Over Speed	Immobilize	Alert(s)
Start Time	Start Location	Start Odometer	Start Coordinate	End Time	End Location	End Odometer	End Coordinate									AVG	MAX			
03-02-2024 14:39	Rajni Gandha Building, Near Jeevan Deep, Gole Ka Mandir, Hanuman Nagar, Morar, Gwalior, Madhya Pradesh (SW)	12910 3.5	(26.2 33797 8, 78.20 96)	03-02-2024 14:49	BIMR HOSPITALS, Surya Mandir Rd, Residency Rd, Mahaveer, Morar, Gwalior, Madhya Pradesh (SE)	12910 4.99	(26.234 9644, 78.2191 733)	Driver	1.5		00:10	00:00	00:08	00:00	9	29	0	N	0	
03-02-2024 14:57	BIMR HOSPITAL S, Surya Mandir Rd, Residency Rd, Mahaveer, Morar, Gwalior, Madhya Pradesh (SE)	12910 4.99	(26.2 3496, 78.21 91911)	03-02-2024 15:45	At super multi speciality	12911 4.64	(26.174 1867, 78.2184 711)	Driver	9.65		00:47	00:01	00:02	00:00	12	40	0	N	0	
03-02-2024 15:48	At super multi speciality	12911 4.64	(26.1 74186 7, 78.21 848)	03-02-2024 16:21	Bharat Petroleum, Petrol Pump -Shreeji Fuels, VILL ANTRI, Gwalior, Madhya Pradesh (NE)	12913 0.02	(26.063 72, 78.2265 689)	Driver	15.38		00:34	00:00	00:13	00:00	27	61	0	N	0	
03-02-2024 16:34	Bharat Petroleum, Petrol Pump - Shreeji Fuels, VILL ANTRI, Gwalior, Madhya Pradesh (NE)	12913 0.02	(26.0 63728 9, 78.22 64711)	03-02-2024 17:22	State Bank Of India ATM, Hazira Chowk, Tansen Road, Hazira, Tansen Nagar, Gwalior, Madhya Pradesh (SW)	12915 3.48	(26.231 2178, 78.1810 667)	Driver	23.46	80.38		00:48	00:00	16:10	29	62	0	N	0	

Trip Detail

MP07L5589 - Truck - 355172103185540 from 01-02-2024 00:00:00 to 29-02-2024 17:58:00

Detail

Start				End				Driver	Distance	Total Distance	Running V/S Stop	Running	Idle	Stop	Inactive	Speed		Over Speed	Immobilize	Alert(s)
Start Time	Start Location	Start Odometer	Start Coordinate	End Time	End Location	End Odometer	End Coordinate									AVG	MAX			
04-02-2024 09:32	State Bank Of India ATM, Hazira Chowk, Tansen Road, Hazira, Tansen Nagar, Gwalior, Madhya Pradesh (SW)	12915 3.48	(26.2 31197 8 , 78.18 10578)	04-02-2024 10:00	College Of Nursing J. A. Hospital G R Medical College Gwalior, J. A. Hospital Campus, Lashkar, Gwalior, Madhya Pradesh (NW)	12915 9.71	(26.190 7244 , 78.1571 022)	Driver	6.23		00:28	00:00	00:07	00:00	14	31	0	N	0	
04-02-2024 10:07	College Of Nursing J. A. Hospital G R Medical College Gwalior, J. A. Hospital Campus, Lashkar, Gwalior, Madhya Pradesh (NW)	12915 9.71	(26.1 90691 1 , 78.15 71467)	04-02-2024 10:07	College Of Nursing J. A. Hospital G R Medical College Gwalior, J. A. Hospital Campus, Lashkar, Gwalior, Madhya Pradesh (NW)	12915 9.72	(26.190 6556 , 78.1571 911)	Driver	0.01		00:00	00:00	00:04	00:00	0	0	0	N	0	
04-02-2024 10:12	College Of Nursing J. A. Hospital G R Medical College Gwalior, J. A. Hospital Campus, Lashkar, Gwalior, Madhya Pradesh (NW)	12915 9.72	(26.1 90671 1 , 78.15 71556)	04-02-2024 10:26	Jiwajirao Government Higher Sec. School, Jayendraganj , Lashkar, Gwalior, Madhya Pradesh (NW)	12916 2.38	(26.201 9933 , 78.1620 444)	Driver	2.66		00:13	00:02	00:04	00:00	13	25	0	N	0	
04-02-2024 10:29	Jiwajirao Government Higher Sec. School, Jayendraganj, Lashkar, Gwalior, Madhya Pradesh (NW)	12916 2.38	(26.2 02015 6 , 78.16 20711)	04-02-2024 10:33	ATISHAY HOSPITAL, road, Jayendraganj , Lashkar, Gwalior, Madhya Pradesh (NE)	12916 2.79	(26.204 4644 , 78.1628 978)	Driver	0.41		00:04	00:00	00:02	00:00	7	20	0	N	0	

Trip Detail

MP07L5589 - Truck - 355172103185540 from 01-02-2024 00:00:00 to 29-02-2024 17:58:00

Detail

Start				End				Driver	Distance	Total Distance	Running V/S Stop	Running	Idle	Stop	Inactive	Speed		Over Speed	Immobilize	Alert(s)
Start Time	Start Location	Start Odometer	Start Coordinate	End Time	End Location	End Odometer	End Coordinate									AVG	MAX			
04-02-2024 10:35	ATISHAY HOSPITAL, road, Jayendranj, Lashkar, Gwalior, Madhya Pradesh (NE)	12916 2.79	(26.2043244, 78.1627467)	04-02-2024 10:38	New Life Hospital, Shinde Ki Chhawani, Gwalior, Madhya Pradesh (SW)	12916 3.18	(26.2061444, 78.16352)	Driver	0.39		00:03	00:00	00:03	00:00	7	22	0	N	0	
04-02-2024 10:41	New Life Hospital, Shinde Ki Chhawani, Gwalior, Madhya Pradesh (SW)	12916 3.18	(26.2061511, 78.16352)	04-02-2024 10:54	Treebo Trend Atithi Inn, Sai Baba Mandir Road Near GDA Office Ravinagar, New Saket Nager, Phool Bagh	12916 4.61	(26.2166067, 78.17104)	Driver	1.43		00:09	00:03	00:02	00:00	9	29	0	N	0	
04-02-2024 10:56	Treebo Trend Atithi Inn, Sai Baba Mandir Road Near GDA Office Ravinagar, New Saket Nager, Phool Bagh	12916 4.61	(26.2166022, 78.17104)	04-02-2024 10:58	Apollo Spectra Hospital, 18, Kila Gate Road, Vikas Nagar, Near Sai Baba Mandir, Dwarkapuri, Lashkar, Gwalior, Madhya Pradesh (SE)	12916 4.94	(26.2195867, 78.1715289)	Driver	0.33		00:02	00:00	00:07	00:00	9	18	0	N	0	
04-02-2024 11:05	Apollo Spectra Hospital, 18, Kila Gate Road, Vikas Nagar, Near Sai Baba Mandir, Dwarkapuri, Lashkar, Gwalior, Madhya Pradesh (NE)	12916 4.94	(26.2196222, 78.17152)	04-02-2024 11:12	Dr. Charu Mittal., New Saket Nager, Ravi Nagar, Lashkar, Gwalior, Madhya Pradesh (SW)	12916 5.66	(26.2149933, 78.1724444)	Driver	0.72		00:06	00:00	00:02	00:00	7	24	0	N	0	

Trip Detail

MP07L5589 - Truck - 355172103185540 from 01-02-2024 00:00:00 to 29-02-2024 17:58:00

Detail

Start				End				Driver	Distance	Total Distance	Running V/S Stop	Running	Idle	Stop	Inactive	Speed		Over Speed	Immobilize	Alert(s)
Start Time	Start Location	Start Odometer	Start Coordinate	End Time	End Location	End Odometer	End Coordinate									AVG	MAX			
04-02-2024 11:14	Dr. Charu Mittal,, New Saket Nagar, Lashkar, Gwalior, Madhya Pradesh (SE)	12916 5.66	(26.2149289, 78.1725244)	04-02-2024 11:24	LNCT Group Of Colleges, Chitora Road Near Morar Cantonment, New Chandra Nagar, Maharani Laxmi Bai Colony, Gram, Ratwai, Madhya Pradesh (SE)	12916 7.19	(26.2129311, 78.1754133)	Driver	1.53		00:09	00:02	00:02	00:00	11	26	0	N	0	
04-02-2024 11:27	Miss Hill Higher Secondary School, Near UBI ATM, Padav, Maharani Laxmi Bai Colony, Lashkar, Gwalior, Madhya Pradesh (SW)	12916 7.19	(26.2128733, 78.1754667)	04-02-2024 11:31	Padav Police Station., Near Railway Station, Phoolbhag, Maharani Laxmi Bai Colony Tansen Road, Gandhi Nagar, Maharani Laxmi Bai Colony, Lashkar, Gwalior, Madhya Pradesh (SE)	12916 7.56	(26.2139689, 78.1768533)	Driver	0.37		00:03	00:01	00:02	00:00	7	17	0	N	0	

Trip Detail

MP07L5589 - Truck - 355172103185540 from 01-02-2024 00:00:00 to 29-02-2024 17:58:00

Detail

Start				End				Driver	Distance	Total Distance	Running V/S Stop	Running	Idle	Stop	Inactive	Speed		Over Speed	Immobilize	Alert(s)
Start Time	Start Location	Start Odometer	Start Coordinate	End Time	End Location	End Odometer	End Coordinate									AVG	MAX			
04-02-2024 11:33	Padav Police Station., Near Railway Station, Phoolbhag, Maharani Laxmi Bai Colony Tansen Road, Gandhi Nagar, Maharani Laxmi Bai Colony, Lashkar, Gwalior, Madhya Pradesh (SE)	12916 7.56	(26.2 14006 7, 78.17 68533)	04-02-2024 12:19	State Bank Of India ATM, Indra Nagar, Char Sahar Ka Naka, Ranipura, Gwalior, Madhya Pradesh (SW)	12917 2.68	(26.239 36, 78.1774 044)	Driver	5.1		00:42	00:04	00:03	00:00	7	33	0	N	0	
04-02-2024 12:21	State Bank Of India ATM, Indra Nagar, Char Sahar Ka Naka, Ranipura, Gwalior, Madhya Pradesh (SW)	12917 2.68	(26.2 3936, 78.17 73956)	04-02-2024 12:27	Girls Hostel, New Resham Colony, Birla Nagar, Gwalior, Madhya Pradesh (NW)	12917 3.97	(26.235 8978, 78.1890 222)	Driver	1.29		00:06	00:00	00:19	00:00	14	31	0	N	0	
04-02-2024 12:46	Girls Hostel, New Resham Colony, Birla Nagar, Gwalior, Madhya Pradesh (NW)	12917 3.97	(26.2 3588, 78.18 90044)	04-02-2024 12:48	Tara Devi Temple, New Resham Colony, Birla Nagar, Gwalior, Madhya Pradesh (NE)	12917 4.16	(26.234 5089, 78.1889 511)	Driver	0.19		00:02	00:00	00:05	00:00	5	20	0	N	0	

Trip Detail

MP07L5589 - Truck - 355172103185540 from 01-02-2024 00:00:00 to 29-02-2024 17:58:00

Detail

Start				End				Driver	Distance	Total Distance	Running V/S Stop	Running	Idle	Stop	Inactive	Speed		Over Speed	Immobilize	Alert(s)
Start Time	Start Location	Start Odometer	Start Coordinate	End Time	End Location	End Odometer	End Coordinate									AVG	MAX			
04-02-2024 12:53	Tara Devi Temple, New Resham Colony, Birla Nagar, Gwalior, Madhya Pradesh (NE)	12917 4.16	(26.2344867, 78.1889511)	04-02-2024 12:59	Jodhpur mishthan bhandar, IIITM Bus Stop, National Highway 92, RVS Agriculture University Campus, Morar, Gwalior, Madhya Pradesh (NE)	12917 6.07	(26.2350356, 78.2057422)	Driver	1.91		00:06	00:00	00:13	00:00	19	34	0	N	0	
04-02-2024 13:12	Jodhpur mishthan bhandar, IIITM Bus Stop, National Highway 92, RVS Agriculture University Campus, Morar, Gwalior, Madhya Pradesh (NE)	12917 6.07	(26.2350289, 78.2057422)	04-02-2024 13:31	Mo Sai Bartan Bhandar, Pinto Park Rd, Gayatri Nagar, Gwalior, Madhya Pradesh (NE)	12918 0.19	(26.2475622, 78.2168178)	Driver	4.11		00:19	00:00	00:02	00:00	13	37	0	N	0	
04-02-2024 13:33	Mo Sai Bartan Bhandar, Pinto Park Rd, Gayatri Nagar, Gwalior, Madhya Pradesh (NE)	12918 0.19	(26.2475289, 78.2168267)	04-02-2024 13:56	S.S Tower, Near Birla Hospital, Gole Ka Mandir, Hanuman Nagar, Morar, Gwalior, Madhya Pradesh (NE)	12918 2.76	(26.2350911, 78.2087911)	Driver	2.57		00:17	00:06	00:02	00:00	9	26	0	N	0	

Trip Detail

MP07L5589 - Truck - 355172103185540 from 01-02-2024 00:00:00 to 29-02-2024 17:58:00

Detail

Start				End				Driver	Distance	Total Distance	Running V/S Stop	Running	Idle	Stop	Inactive	Speed		Over Speed	Immobilize	Alert(s)
Start Time	Start Location	Start Odometer	Start Coordinate	End Time	End Location	End Odometer	End Coordinate									AVG	MAX			
04-02-2024 13:58	S.S Tower, Near Birla Hospital, Gole Ka Mandir, Hanuman Nagar, Morar, Gwalior, Madhya Pradesh (NE)	12918 2.76	(26.2350911, 78.2087822)	04-02-2024 14:01	Chat Vale Baba, 12B, Kalpi Rd, Morar Enclave, Mela Ground, Morar, Gwalior, Kalpi Rd, Morar Enclave, Mela Ground, Morar, Gwalior, Madhya Pradesh (NE)	12918 3.2	(26.2335489, 78.2104533)	Driver	0.44			00:02	00:00	00:03	00:00	11	22	0	N	0
04-02-2024 14:04	Chat Vale Baba, 12B, Kalpi Rd, Morar Enclave, Mela Ground, Morar, Gwalior, Kalpi Rd, Morar Enclave, Mela Ground, Morar, Gwalior, Madhya Pradesh (NE)	12918 3.2	(26.2335489, 78.2104444)	04-02-2024 14:11	Multiple Brand Store, Indramani Nagar, Thatipur, Gwalior, Madhya Pradesh (NE)	12918 4.6	(26.2251756, 78.2061956)	Driver	1.4			00:07	00:00	00:02	00:00	11	29	0	N	0
04-02-2024 14:13	Multiple Brand Store, Indramani Nagar, Thatipur, Gwalior, Madhya Pradesh (NE)	12918 4.6	(26.2251756, 78.2061956)	04-02-2024 14:15	pranjal satyarthi, Indramani Nagar, Thatipur, Gwalior, Madhya Pradesh (SW)	12918 4.79	(26.2263711, 78.20752)	Driver	0.19			00:02	00:00	00:03	00:00	6	21	0	N	0

Trip Detail

MP07L5589 - Truck - 355172103185540 from 01-02-2024 00:00:00 to 29-02-2024 17:58:00

Detail

Start				End				Driver	Distance	Total Distance	Running V/S Stop	Running	Idle	Stop	Inactive	Speed		Over Speed	Immobilize	Alert(s)
Start Time	Start Location	Start Odometer	Start Coordinate	End Time	End Location	End Odometer	End Coordinate									AVG	MAX			
04-02-2024 14:18	pranjal satyarthi, Indramani Nagar, Thatipur, Gwalior, Madhya Pradesh (SW)	12918 4.79	(26.263756, 78.2075378)	04-02-2024 14:25	fashion & freedom, A-62 bank colony gola ka Mandir gwalior, Bank Colony, Mela Ground, Thatipur, Gwalior, Madhya Pradesh (NW)	12918 5.38	(26.2303644, 78.2115289)	Driver	0.59		00:07	00:00	00:08	00:00	5	38	0	N	0	
04-02-2024 14:32	fashion & freedom, A-62 bank colony gola ka Mandir gwalior, Bank Colony, Mela Ground, Thatipur, Gwalior, Madhya Pradesh (NW)	12918 5.38	(26.2304111, 78.21152)	04-02-2024 14:49	BIMR HOSPITALS, Surya Mandir Rd, Residency Rd, Mahaveer, Morar, Gwalior, Madhya Pradesh (SE)	12918 7.28	(26.2349889, 78.2191556)	Driver	1.91		00:14	00:03	00:13	00:00	8	24	0	N	0	
04-02-2024 15:02	BIMR HOSPITAL S, Surya Mandir Rd, Residency Rd, Mahaveer, Morar, Gwalior, Madhya Pradesh (SE)	12918 7.28	(26.2349822, 78.2192089)	04-02-2024 15:17	Aryan School Of Sanskar, Main Rd, CP Colony, Raghavpuram, Morar, Gwalior, Madhya Pradesh (SW)	12918 9.4	(26.2337689, 78.2232533)	Driver	2.11		00:14	00:01	00:02	00:00	9	28	0	N	0	

Trip Detail

MP07L5589 - Truck - 355172103185540 from 01-02-2024 00:00:00 to 29-02-2024 17:58:00



Detail

Start				End				Driver	Distance	Total Distance	Running V/S Stop	Running	Idle	Stop	Inactive	Speed		Over Speed	Immobilize	Alert(s)
Start Time	Start Location	Start Odometer	Start Coordinate	End Time	End Location	End Odometer	End Coordinate									AVG	MAX			
04-02-2024 15:19	Aryan School Of Sanskar, Main Rd, CP Colony, Raghavpuram, Morar, Gwalior, Madhya Pradesh (NW)	12918 9.4	(26.2338333, 78.2232711)	04-02-2024 15:21	Dr Namita Agrawal Gynecologist, VEDANT HOSPITAL Cosmetic Surgery and Maternity Hospital, 27,28, 7 Number Choraha, CP Colony, Raghavpuram, Morar, Gwalior, Madhya Pradesh (NW)	12918 9.5	(26.23306, 78.2235289)	Driver	0.1		00:02	00:00	00:03	00:00	3	8	0	N	0	
04-02-2024 15:24	Dr Namita Agrawal Gynecologist, VEDANT HOSPITAL Cosmetic Surgery and Maternity Hospital, 27,28, 7 Number Choraha, CP Colony, Raghavpuram, Morar, Gwalior, Madhya Pradesh (NW)	12918 9.5	(26.2330533, 78.2235378)	04-02-2024 16:27	Bharat Petroleum, Petrol Pump -Shreeji Fuels, VILL ANTRI, Gwalior, Madhya Pradesh (NE)	12921 2.38	(26.0637133, 78.2265511)	Driver	22.88		01:01	00:02	00:04	00:00	22	54	0	N	0	
04-02-2024 16:31	Bharat Petroleum, Petrol Pump - Shreeji Fuels, VILL ANTRI, Gwalior, Madhya Pradesh (NE)	12921 2.38	(26.0637244, 78.2265067)	04-02-2024 16:31	Bharat Petroleum, Petrol Pump -Shreeji Fuels, VILL ANTRI, Gwalior, Madhya Pradesh (NE)	12921 2.38	(26.0637133, 78.2265511)	Driver	0.01		00:00	00:00	00:07	00:00	0	0	0	N	0	

Trip Detail

MP07L5589 - Truck - 355172103185540 from 01-02-2024 00:00:00 to 29-02-2024 17:58:00

Detail

Start				End				Driver	Distance	Total Distance	Running V/S Stop	Running	Idle	Stop	Inactive	Speed		Over Speed	Immobilize	Alert(s)
Start Time	Start Location	Start Odometer	Start Coordinate	End Time	End Location	End Odometer	End Coordinate									AVG	MAX			
04-02-2024 16:38	Bharat Petroleum, Petrol Pump - Shreeji Fuels, VILL ANTRI, Gwalior, Madhya Pradesh (NE)	12921 2.38	(26.0637244, 78.2265422)	04-02-2024 16:52	Shri Balaji Auto Care(Tata Motors), Gwalior - Jhansi Rd, Jorasi, Madhya Pradesh (SE)	12921 6.28	(26.0554778, 78.24696)	Driver	3.9			00:14	00:00	00:04	00:00	17	45	0	N	0
04-02-2024 16:56	Shri Balaji Auto Care(Tata Motors), Gwalior - Jhansi Rd, Jorasi, Madhya Pradesh (SE)	12921 6.28	(26.0554978, 78.24696)	04-02-2024 17:04	Hotel Samrat, Makoda, Madhya Pradesh (SW)	12921 9.05	(26.0349911, 78.2533689)	Driver	2.77			00:07	00:01	00:13	00:00	25	46	0	N	0
04-02-2024 17:17	Hotel Samrat, Makoda, Madhya Pradesh (SW)	12921 9.05	(26.0350178, 78.2533956)	04-02-2024 17:26	Noori Masjid, Kalyani, Madhya Pradesh (NE)	12922 1.19	(26.0178222, 78.2461867)	Driver	2.15	67.70		00:10	00:00	15:07	00:00	13	38	0	N	0
05-02-2024 08:33	Noori Masjid, Kalyani, Madhya Pradesh (NE)	12922 1.19	(26.0177444, 78.2462044)	05-02-2024 08:35	Noori Masjid, Kalyani, Madhya Pradesh (NE)	12922 1.23	(26.0177289, 78.2462044)	Driver	0.04			00:02	00:00	00:04	00:00	1	9	0	N	0
05-02-2024 08:38	Noori Masjid, Kalyani, Madhya Pradesh (NE)	12922 1.23	(26.0177333, 78.2462133)	05-02-2024 08:40	Noori Masjid, Kalyani, Madhya Pradesh (NE)	12922 1.24	(26.0178556, 78.2461778)	Driver	0.01			00:02	00:00	00:17	00:00	0	0	0	N	0
05-02-2024 08:57	Noori Masjid, Kalyani, Madhya Pradesh (NE)	12922 1.24	(26.0179782, 78.2461778)	05-02-2024 09:12	Bharat Petroleum, Petrol Pump -Shreeji Fuels, VILL ANTRI, Gwalior, Madhya Pradesh (NE)	12922 9.45	(26.06254, 78.2268)	Driver	8.21			00:16	00:00	00:03	00:00	32	56	0	N	0

Trip Detail

MP07L5589 - Truck - 355172103185540 from 01-02-2024 00:00:00 to 29-02-2024 17:58:00




Detail

Start				End				Driver	Distance	Total Distance	Running V/S Stop	Running	Idle	Stop	Inactive	Speed		Over Speed	Immobilize	Alert(s)
Start Time	Start Location	Start Odometer	Start Coordinate	End Time	End Location	End Odometer	End Coordinate									AVG	MAX			
05-02-2024 09:15	Bharat Petroleum, Petrol Pump - Shreeji Fuels, VILL ANTRI, Gwalior, Madhya Pradesh (NE)	12922 9.45	(26.06256, 78.2268178)	05-02-2024 09:51	Kamla Raja Hospital, Kamla raja, J. A. Hospital Campus, Lashkar, Gwalior, Madhya Pradesh (SE)	12924 9.99	(26.1907378, 78.1565333)	Driver	20.54			00:33	00:02	00:12	00:00	37	59	0	N	0
05-02-2024 10:03	Kamla Raja Hospital, Kamla raja, J. A. Hospital Campus, Lashkar, Gwalior, Madhya Pradesh (SE)	12924 9.99	(26.1907311, 78.1565689)	05-02-2024 10:22	ATISHAY HOSPITAL, road, Jayendraganj, Lashkar, Gwalior, Madhya Pradesh (NE)	12925 3.18	(26.2044178, 78.1628533)	Driver	3.18			00:18	00:01	00:02	00:00	11	24	0	N	0
05-02-2024 10:24	ATISHAY HOSPITAL, road, Jayendraganj, Lashkar, Gwalior, Madhya Pradesh (NW)	12925 3.18	(26.2043089, 78.1626489)	05-02-2024 10:27	New Life Hospital, Shinde Ki Chhawani, Gwalior, Madhya Pradesh (SW)	12925 3.5	(26.2057667, 78.1634311)	Driver	0.33			00:02	00:00	00:04	00:00	8	18	0	N	0
05-02-2024 10:31	Gulmohar Residency hotel, Maharani Laxmibai Marg Gopal Madhav Palace, Shinde Ki Chhawani, Gwalior, Madhya Pradesh (SE)	12925 3.5	(26.2058111, 78.1634044)	05-02-2024 10:48	Apollo Spectra Hospital, 18, Kila Gate Road, Vikas Nagar, Near Sai Baba Mandir, Dwarkapuri, Lashkar, Gwalior, Madhya Pradesh (NE)	12925 5.36	(26.2196689, 78.1714844)	Driver	1.86			00:14	00:04	00:04	00:00	8	27	0	N	0

Trip Detail

MP07L5589 - Truck - 355172103185540 from 01-02-2024 00:00:00 to 29-02-2024 17:58:00

Detail

Start				End				Driver	Distance	Total Distance	Running V/S Stop	Running	Idle	Stop	Inactive	Speed		Over Speed	Immobilize	Alert(s)
Start Time	Start Location	Start Odometer	Start Coordinate	End Time	End Location	End Odometer	End Coordinate									AVG	MAX			
05-02-2024 10:52	Apollo Spectra Hospital, 18, Kila Gate Road, Vikas Nagar, Near Sai Baba Mandir, Dwarkapuri, Lashkar, Gwalior, Madhya Pradesh (NE)	12925 5.36	(26.2196689, 78.1714844)	05-02-2024 10:53	Apollo Spectra Hospital, 18, Kila Gate Road, Vikas Nagar, Near Sai Baba Mandir, Dwarkapuri, Lashkar, Gwalior, Madhya Pradesh (NE)	12925 5.38	(26.21988, 78.171511)	Driver	0.02			00:01	00:00	00:02	00:00	2	8	0	N	0
05-02-2024 10:55	Apollo Spectra Hospital, 18, Kila Gate Road, Vikas Nagar, Near Sai Baba Mandir, Dwarkapuri, Lashkar, Gwalior, Madhya Pradesh (NE)	12925 5.38	(26.2199711, 78.1715022)	05-02-2024 11:11	Café Coffee Day - Sai Baba Complex, Near GDA Office, 1, 22, Phool Bagh Rd, New Saket Nager, Ravi Nagar, Lashkar, Gwalior, Madhya Pradesh (NE)	12925 6.58	(26.21558, 78.171244)	Driver	1.2			00:11	00:04	00:04	00:00	6	22	0	N	0
05-02-2024 11:15	Nidaan Hospital, No. 2, Sai Baba Mandir Road, New, Kherapati Colony, Phool Bagh, Lashkar, Gwalior, Madhya Pradesh (SE)	12925 6.58	(26.2156089, 78.1711467)	05-02-2024 11:25	JD Institute of Fashion Technology Gwalior, #71 Padav Circle Savatra Building, Padav, Maharani Laxmi Bai Colony, Lashkar, Gwalior, Madhya Pradesh (SE)	12925 7.9	(26.2139778, 78.1750667)	Driver	1.33			00:09	00:02	00:03	00:00	9	24	0	N	0

Trip Detail

MP07L5589 - Truck - 355172103185540 from 01-02-2024 00:00:00 to 29-02-2024 17:58:00

Detail

Start				End				Driver	Distance	Total Distance	Running V/S Stop	Running	Idle	Stop	Inactive	Speed		Over Speed	Immobilize	Alert(s)
Start Time	Start Location	Start Odometer	Start Coordinate	End Time	End Location	End Odometer	End Coordinate									AVG	MAX			
05-02-2024 11:28	JD Institute of Fashion Technology Gwalior, #71 Padav Circle Savatra Building, Padav, Maharani Laxmi Bai Colony, Lashkar, Gwalior, Madhya Pradesh (SE)	12925 7.9	(26.2140667, 78.1750756)	05-02-2024 11:31	Capital O 2521 Hotel The Vinayak, 6, Maharani Laxmibai Marg, Padav, Maharani Laxmi Bai Colony, Lashkar, Gwalior, Madhya Pradesh (NE)	12925 8.06	(26.2128289, 78.1754311)	Driver	0.16		00:02	00:00	00:03	00:00	4	11	0	N	0	
05-02-2024 11:33	Capital O 2521 Hotel The Vinayak, 6, Maharani Laxmibai Marg, Padav, Maharani Laxmi Bai Colony, Lashkar, Gwalior, Madhya Pradesh (NE)	12925 8.06	(26.21278, 78.1754667)	05-02-2024 11:38	OYO 9919 Nandgiri Palace, J-48, Gandhi Nagar, Gwalior, Madhya Pradesh (SW)	12925 9.08	(26.2198733, 78.17712)	Driver	1.02		00:05	00:00	00:06	00:00	13	24	0	N	0	
05-02-2024 11:44	OYO 9919 Nandgiri Palace, J-48, Gandhi Nagar, Gwalior, Madhya Pradesh (SW)	12925 9.08	(26.2200022, 78.1771556)	05-02-2024 11:51	Govt. Girls High School, Tansen Rd, Railway Colony, Gwalior, Madhya Pradesh (SE)	12925 9.8	(26.2200533, 78.1826311)	Driver	0.72		00:07	00:00	00:08	00:00	6	18	0	N	0	
05-02-2024 11:58	Govt. Girls High School, Tansen Rd, Railway Colony, Gwalior, Madhya Pradesh (SE)	12925 9.8	(26.2200556, 78.18272)	05-02-2024 12:10	Bansal Tea Stall, Tansen Nagar to Racecourse Rd, Industrial Area, Hazira, Birla Nagar, Gwalior, Madhya Pradesh (NE)	12926 1.09	(26.2272778, 78.1823911)	Driver	1.3		00:09	00:02	00:06	00:00	8	25	0	N	0	

Trip Detail

MP07L5589 - Truck - 355172103185540 from 01-02-2024 00:00:00 to 29-02-2024 17:58:00

Detail

Start				End				Driver	Distance	Total Distance	Running V/S Stop	Running	Idle	Stop	Inactive	Speed		Over Speed	Immobilize	Alert(s)
Start Time	Start Location	Start Odometer	Start Coordinate	End Time	End Location	End Odometer	End Coordinate									AVG	MAX			
05-02-2024 12:16	Bansal Tea Stall, Tansen Nagar to Racecourse Rd, Industrial Area, Hazira, Birla Nagar, Gwalior, Madhya Pradesh (NE)	12926 1.09	(26.2 2732 , 78.18 23644)	05-02-2024 12:32	Girraj Shopping Complex, Fory Road, Hazira, Tansen Nagar, Gwalior, Madhya Pradesh (NW)	12926 2.2	(26.233 32 , 78.1783 644)	Driver	1.1		00:13	00:03	00:03	00:00	5	21	0	N	0	
05-02-2024 12:35	Girraj Shopping Complex, Fory Road, Hazira, Tansen Nagar, Gwalior, Madhya Pradesh (NW)	12926 2.2	(26.2 3332 , 78.17 83644)	05-02-2024 12:40	Hanuman Mandir, Tansen Nagar, Gwalior, Madhya Pradesh (NE)	12926 2.38	(26.232 8444 , 78.1772 356)	Driver	0.18		00:01	00:04	00:02	00:00	9	9	0	N	0	
05-02-2024 12:43	Punjab & Sind Bank, Fort Rd, Hazira, Tansen Nagar, Gwalior, Madhya Pradesh (SE)	12926 2.38	(26.2 32857 8 , 78.17 72267)	05-02-2024 12:55	Mittal provision Store, Char Shahar Ka Naka Rd, Char Sahar Ka Naka, Ghauspura, Gwalior, Madhya Pradesh (SE)	12926 3.24	(26.237 6467 , 78.1791 111)	Driver	0.86		00:12	00:00	00:02	00:00	4	18	0	N	0	
05-02-2024 12:57	Kushwah Noodles Shop, Char Shahar Ka Naka Rd, Indra Nagar, Char Sahar Ka Naka, Ranipura, Gwalior, Madhya Pradesh (NE)	12926 3.24	(26.2 3892 , 78.17 85333)	05-02-2024 13:04	Girls Hostel, New Resham Colony, Birla Nagar, Gwalior, Madhya Pradesh (NW)	12926 4.7	(26.235 8733 , 78.1890 133)	Driver	1.46		00:07	00:00	00:16	00:00	12	37	0	N	0	

Trip Detail

MP07L5589 - Truck - 355172103185540 from 01-02-2024 00:00:00 to 29-02-2024 17:58:00

Detail

Start				End				Driver	Distance	Total Distance	Running V/S Stop	Running	Idle	Stop	Inactive	Speed		Over Speed	Immobilize	Alert(s)
Start Time	Start Location	Start Odometer	Start Coordinate	End Time	End Location	End Odometer	End Coordinate									AVG	MAX			
05-02-2024 13:20	Girls Hostel, New Resham Colony, Birla Nagar, Gwalior, Madhya Pradesh (NW)	12926 4.7	(26.2358511, 78.1890133)	05-02-2024 13:23	Tara Devi Temple, New Resham Colony, Birla Nagar, Gwalior, Madhya Pradesh (NE)	12926 4.88	(26.2345089, 78.1889689)	Driver	0.18		00:02	00:00	00:03	00:00	5	15	0	N	0	
05-02-2024 13:26	Tara Devi Temple, New Resham Colony, Birla Nagar, Gwalior, Madhya Pradesh (NE)	12926 4.88	(26.23448, 78.1889333)	05-02-2024 13:39	Ram Shree Super Specialty Hospital (RIMSS), Gola Ka Mandir, Bhind Rd, Purshottam Vihar, Hanuman Nagar, Morar, Gwalior, Madhya Pradesh (NW)	12926 7.17	(26.2368133, 78.2077511)	Driver	2.29		00:13	00:00	00:04	00:00	11	30	0	N	0	
05-02-2024 13:43	Ram Shree Super Specialty Hospital (RIMSS), Gola Ka Mandir, Bhind Rd, Purshottam Vihar, Hanuman Nagar, Morar, Gwalior, Madhya Pradesh (NW)	12926 7.17	(26.2368378, 78.20776)	05-02-2024 13:55	Mo Sai Bantan Bhandar, Pinto Park Rd, Gayatri Nagar, Gwalior, Madhya Pradesh (NE)	12926 9.88	(26.2475089, 78.2168267)	Driver	2.71		00:09	00:03	00:02	00:00	17	36	0	N	0	

Trip Detail

MP07L5589 - Truck - 355172103185540 from 01-02-2024 00:00:00 to 29-02-2024 17:58:00





Detail

Start				End				Driver	Distance	Total Distance	Running V/S Stop	Running	Idle	Stop	Inactive	Speed		Over Speed	Immobilize	Alert(s)
Start Time	Start Location	Start Odometer	Start Coordinate	End Time	End Location	End Odometer	End Coordinate									AVG	MAX			
05-02-2024 13:57	Mo Sai Bartan Bhandar, Pinto Park Rd, Gayatri Nagar, Gwalior, Madhya Pradesh (NE)	12926 9.88	(26.2475044, 78.2168178)	05-02-2024 14:03	The Legacy, Bhind Rd, Near Bus Stop, Randhir Colony, Gayatri Nagar, Gwalior, Madhya Pradesh (NE)	12927 1.24	(26.2459067, 78.2104622)	Driver	1.36		00:06	00:00	00:03	00:00	15	37	0	N	0	
05-02-2024 14:06	The Legacy, Bhind Rd, Near Bus Stop, Randhir Colony, Gayatri Nagar, Gwalior, Madhya Pradesh (NE)	12927 1.24	(26.2459311, 78.2104533)	05-02-2024 14:11	Ram Shree Super Specialty Hospital (RIMSS), Gola Ka Mandir, Bhind Rd, Purshottam Vihar, Hanuman Nagar, Morar, Gwalior, Madhya Pradesh (NW)	12927 2.38	(26.2363244, 78.2079822)	Driver	1.14		00:06	00:00	00:02	00:00	12	33	0	N	0	
05-02-2024 14:14	Ram Shree Super Specialty Hospital (RIMSS), Gola Ka Mandir, Bhind Rd, Purshottam Vihar, Hanuman Nagar, Morar, Gwalior, Madhya Pradesh (NE)	12927 2.38	(26.2362911, 78.2080267)	05-02-2024 14:16	Father and Son Cold drinks traders., Purshottam Vihar, Hanuman Nagar, Morar, Gwalior, Madhya Pradesh (SW)	12927 2.65	(26.2352667, 78.2095378)	Driver	0.28		00:03	00:00	00:06	00:00	6	10	0	N	0	

Trip Detail

MP07L5589 - Truck - 355172103185540 from 01-02-2024 00:00:00 to 29-02-2024 17:58:00

Detail

Start				End				Driver	Distance	Total Distance	Running V/S Stop	Running	Idle	Stop	Inactive	Speed		Over Speed	Immobilize	Alert(s)
Start Time	Start Location	Start Odometer	Start Coordinate	End Time	End Location	End Odometer	End Coordinate									AVG	MAX			
05-02-2024 14:23	Father and Son Cold drinks traders,, Purshottam Vihar, Hanuman Nagar, Morar, Gwalior, Madhya Pradesh (SW)	12927 2.65	(26.23524, 78.2094844)	05-02-2024 14:29	Dena Bank, PLOT NO.2 RESIDENCY ROAD, Gole Ka Mandir Rd, Morar Enclave, Mahaveer, Morar, Gwalior, Madhya Pradesh (SW)	12927 3.28	(26.2331333, 78.2117867)	Driver	0.64			00:06	00:00	00:02	00:00	6	20	0	N	0
05-02-2024 14:31	Dena Bank, PLOT NO.2 RESIDENCY ROAD, Gole Ka Mandir Rd, Morar Enclave, Mahaveer, Morar, Gwalior, Madhya Pradesh (SW)	12927 3.28	(26.2331333, 78.2117867)	05-02-2024 14:37	pranjal satyarthi, Indramani Nagar, Thatipur, Gwalior, Madhya Pradesh (SW)	12927 4.62	(26.2263578, 78.2075289)	Driver	1.34			00:05	00:01	00:04	00:00	15	32	0	N	0
05-02-2024 14:41	pranjal satyarthi, Indramani Nagar, Thatipur, Gwalior, Madhya Pradesh (SW)	12927 4.62	(26.22638, 78.2075467)	05-02-2024 14:44	fashion & freedom, A-62 bank colony gole ka Mandir gwalior, Bank Colony, Mela Ground, Thatipur, Gwalior, Madhya Pradesh (NW)	12927 5.21	(26.2303222, 78.2115111)	Driver	0.59			00:03	00:00	00:03	00:00	12	33	0	N	0
05-02-2024 14:47	fashion & freedom, A-62 bank colony gole ka Mandir gwalior, Bank Colony, Mela Ground, Thatipur, Gwalior, Madhya Pradesh (NW)	12927 5.21	(26.2303578, 78.2115111)	05-02-2024 14:55	BIMR HOSPITALS, Surya Mandir Rd, Residency Rd, Mahaveer, Morar, Gwalior, Madhya Pradesh (SE)	12927 6.72	(26.2350111, 78.2191733)	Driver	1.52			00:09	00:00	00:06	00:00	10	25	0	N	0

Trip Detail

MP07L5589 - Truck - 355172103185540 from 01-02-2024 00:00:00 to 29-02-2024 17:58:00

Detail

Start				End				Driver	Distance	Total Distance	Running V/S Stop	Running	Idle	Stop	Inactive	Speed		Over Speed	Immobilize	Alert(s)
Start Time	Start Location	Start Odometer	Start Coordinate	End Time	End Location	End Odometer	End Coordinate									AVG	MAX			
05-02-2024 15:01	BIMR HOSPITAL S, Surya Mandir Rd, Residency Rd, Mahaveer, Morar, Gwalior, Madhya Pradesh (SE)	12927 6.72	(26.2 35011 1, 78.21 91911)	05-02-2024 16:21	Bharat Petroleum, Petrol Pump -Shreeji Fuels, VILL ANTRI, Gwalior, Madhya Pradesh (NE)	12930 1.62	(26.063 72, 78.2265 333)	Driver	24.9		01:10	00:10	00:06	00:00	21	61	0	N	0	
05-02-2024 16:26	Bharat Petroleum, Petrol Pump - Shreeji Fuels, VILL ANTRI, Gwalior, Madhya Pradesh (NE)	12930 1.62	(26.0 63737 8, 78.22 64978)	05-02-2024 16:30	Bharat Petroleum, Petrol Pump -Shreeji Fuels, VILL ANTRI, Gwalior, Madhya Pradesh (NE)	12930 1.66	(26.063 92, 78.2267 733)	Driver	0.05		00:03	00:00	00:03	00:00	1	11	0	N	0	
05-02-2024 16:33	Bharat Petroleum, Petrol Pump - Shreeji Fuels, VILL ANTRI, Gwalior, Madhya Pradesh (NE)	12930 1.66	(26.0 6392, 78.22 67733)	05-02-2024 16:35	Bharat Petroleum, Petrol Pump -Shreeji Fuels, VILL ANTRI, Gwalior, Madhya Pradesh (NE)	12930 1.68	(26.063 7822, 78.2267 822)	Driver	0.02	80.54	00:00	00:02	15:29	01:04	0	0	0	N	0	
06-02-2024 09:08	Bharat Petroleum, Petrol Pump - Shreeji Fuels, VILL ANTRI, Gwalior, Madhya Pradesh (NE)	12930 1.68	(26.0 63737 8, 78.22 68178)	06-02-2024 09:45	Bharat Petroleum Fuel Station, Kampoo Rd, Nimbalkar Ki Goth No.2, Lashkar, Gwalior, Madhya Pradesh (SE)	12932 2.87	(26.193 78, 78.1536 622)	Driver	21.19		00:37	00:00	00:06	00:00	34	59	0	N	0	

Trip Detail

MP07L5589 - Truck - 355172103185540 from 01-02-2024 00:00:00 to 29-02-2024 17:58:00

Detail

Start				End				Driver	Distance	Total Distance	Running V/S Stop	Running	Idle	Stop	Inactive	Speed		Over Speed	Immobilize	Alert(s)
Start Time	Start Location	Start Odometer	Start Coordinate	End Time	End Location	End Odometer	End Coordinate									AVG	MAX			
06-02-2024 09:51	Bharat Petroleum Fuel Station, Kampoo Rd, Nimbalkar Ki Goth No.2, Lashkar, Gwalior, Madhya Pradesh (SE)	12932 2.87	(26.1937756, 78.1537156)	06-02-2024 09:51	Bharat Petroleum Fuel Station, Kampoo Rd, Nimbalkar Ki Goth No.2, Lashkar, Gwalior, Madhya Pradesh (SE)	12932 2.89	(26.1937178, 78.1537244)	Driver	0.01		00:00	00:00	00:06	00:00	0	0	0	N	0	
06-02-2024 09:58	Bharat Petroleum Fuel Station, Kampoo Rd, Nimbalkar Ki Goth No.2, Lashkar, Gwalior, Madhya Pradesh (SE)	12932 2.89	(26.1936578, 78.15376)	06-02-2024 10:02	College Of Nursing J. A. Hospital G R Medical College Gwalior, J. A. Hospital Campus, Lashkar, Gwalior, Madhya Pradesh (NW)	12932 3.4	(26.1907133, 78.1537044)	Driver	0.52		00:04	00:00	00:14	00:00	7	19	0	N	0	
06-02-2024 10:16	College Of Nursing J. A. Hospital G R Medical College Gwalior, J. A. Hospital Campus, Lashkar, Gwalior, Madhya Pradesh (NW)	12932 3.4	(26.1906978, 78.1570311)	06-02-2024 10:22	Bharat Petroleum Fuel Station, Kampoo Rd, Nimbalkar Ki Goth No.2, Lashkar, Gwalior, Madhya Pradesh (SW)	12932 3.95	(26.1937089, 78.1536178)	Driver	0.55		00:07	00:00	00:09	00:00	5	19	0	N	0	

Trip Detail

MP07L5589 - Truck - 355172103185540 from 01-02-2024 00:00:00 to 29-02-2024 17:58:00




Detail

Start				End				Driver	Distance	Total Distance	Running V/S Stop	Running	Idle	Stop	Inactive	Speed		Over Speed	Immobilize	Alert(s)
Start Time	Start Location	Start Odometer	Start Coordinate	End Time	End Location	End Odometer	End Coordinate									AVG	MAX			
06-02-2024 10:31	Bharat Petroleum Fuel Station, Kampoo Rd, Nimbalkar Ki Goth No.2, Lashkar, Gwalior, Madhya Pradesh (SE)	12932 3.95	(26.1936889, 78.1536711)	06-02-2024 10:39	Jiwajirao Government Higher Sec. School, Jayendraganj, Lashkar, Gwalior, Madhya Pradesh (NW)	12932 5.45	(26.2020622, 78.1621067)	Driver	1.51			00:07	00:00	00:04	00:00	12	20	0	N	0
06-02-2024 10:42	Jiwajirao Government Higher Sec. School, Jayendraganj, Lashkar, Gwalior, Madhya Pradesh (NW)	12932 5.45	(26.2020756, 78.1621244)	06-02-2024 10:46	ATISHAY HOSPITAL, road, Jayendraganj, Lashkar, Gwalior, Madhya Pradesh (NE)	12932 5.86	(26.2043667, 78.1629156)	Driver	0.4			00:03	00:01	00:02	00:00	9	21	0	N	0
06-02-2024 10:48	ATISHAY HOSPITAL, road, Jayendraganj, Lashkar, Gwalior, Madhya Pradesh (NE)	12932 5.86	(26.2043244, 78.1627733)	06-02-2024 10:52	New Life Hospital, Shinde Ki Chhawani, Gwalior, Madhya Pradesh (SW)	12932 6.16	(26.2060378, 78.1634933)	Driver	0.3			00:03	00:00	00:05	00:00	5	19	0	N	0
06-02-2024 10:57	New Life Hospital, Shinde Ki Chhawani, Gwalior, Madhya Pradesh (SW)	12932 6.16	(26.2061156, 78.1635467)	06-02-2024 11:11	Apollo Spectra Hospital, 18, Kila Gate Road, Vikas Nagar, Near Sai Baba Mandir, Dwarkapuri, Lashkar, Gwalior, Madhya Pradesh (NE)	12932 7.92	(26.2196378, 78.17152)	Driver	1.76			00:10	00:04	00:04	00:00	11	29	0	N	0

Trip Detail

MP07L5589 - Truck - 355172103185540 from 01-02-2024 00:00:00 to 29-02-2024 17:58:00

Detail

Start				End				Driver	Distance	Total Distance	Running V/S Stop	Running	Idle	Stop	Inactive	Speed		Over Speed	Immobilize	Alert(s)
Start Time	Start Location	Start Odometer	Start Coordinate	End Time	End Location	End Odometer	End Coordinate									AVG	MAX			
06-02-2024 11:15	Apollo Spectra Hospital, 18, Kila Gate Road, Vikas Nagar, Near Sai Baba Mandir, Dwarkapuri, Lashkar, Gwalior, Madhya Pradesh (NE)	12932 7.92	(26.219662, 78.1715467)	06-02-2024 11:15	Saksham Hospital, Dwarkapuri, Lashkar, Gwalior, Madhya Pradesh (NE)	12932 7.94	(26.2195044, 78.17152)	Driver	0.02			00:01	00:00	00:03	00:00	2	7	0	N	0
06-02-2024 11:18	Saksham Hospital, Dwarkapuri, Lashkar, Gwalior, Madhya Pradesh (NE)	12932 7.94	(26.219511, 78.1715022)	06-02-2024 11:27	Café Coffee Day - Sai Baba Complex, Near GDA Office, 1, 22, Phool Bagh Rd, New Saket Nager, Ravi Nagar, Lashkar, Gwalior, Madhya Pradesh (SE)	12932 8.6	(26.2150556, 78.1718756)	Driver	0.66			00:06	00:03	00:02	00:00	7	19	0	N	0
06-02-2024 11:29	Café Coffee Day - Sai Baba Complex, Near GDA Office, 1, 22, Phool Bagh Rd, New Saket Nager, Ravi Nagar, Lashkar, Gwalior, Madhya Pradesh (SE)	12932 8.6	(26.21506, 78.1718667)	06-02-2024 11:40	Capital O 2521 Hotel The Vinayak, 6, Maharani Laxmibai Marg, Padav, Maharani Laxmi Bai Colony, Lashkar, Gwalior, Madhya Pradesh (NE)	12932 9.94	(26.2128289, 78.1753956)	Driver	1.34			00:08	00:02	00:02	00:00	10	23	0	N	0

Trip Detail

MP07L5589 - Truck - 355172103185540 from 01-02-2024 00:00:00 to 29-02-2024 17:58:00

Detail

Start				End				Driver	Distance	Total Distance	Running V/S Stop	Running	Idle	Stop	Inactive	Speed		Over Speed	Immobilize	Alert(s)
Start Time	Start Location	Start Odometer	Start Coordinate	End Time	End Location	End Odometer	End Coordinate									AVG	MAX			
06-02-2024 11:42	Capital O 2521 Hotel The Vinayak, 6, Maharani Laxmibai Marg, Padav, Maharani Laxmi Bai Colony, Lashkar, Gwalior, Madhya Pradesh (NE)	12932 9.94	(26.2 12744 4, 78.17 54489)	06-02-2024 11:43	OYO 22953 Hotel Shelter, Tansen Road, Padav Cir, Padav, Maharani Laxmi Bai Colony, Lashkar, Gwalior, Madhya Pradesh (SW)	12933 0.1	(26.212 46, 78.1766 4)	Driver	0.17		00:01	00:00	00:02	00:00	7	17	0	N	0	
06-02-2024 11:46	OYO 22953 Hotel Shelter, Tansen Road, Padav Cir, Padav, Maharani Laxmi Bai Colony, Lashkar, Gwalior, Madhya Pradesh (SW)	12933 0.1	(26.2 12466 7, 78.17 66933)	06-02-2024 12:33	Uncle Chat Bhandar, Char Shahar Ka Naka Rd, Char Sahar Ka Naka, Hazira, Ranipura, Gwalior, Madhya Pradesh (SE)	12933 5.07	(26.237 2511, 78.1793 422)	Driver	4.98		00:44	00:04	00:06	00:00	7	38	0	N	0	
06-02-2024 12:39	Uncle Chat Bhandar, Char Shahar Ka Naka Rd, Char Sahar Ka Naka, Hazira, Ranipura, Gwalior, Madhya Pradesh (SE)	12933 5.07	(26.2 37251 1, 78.17 93422)	06-02-2024 12:43	Sainik Provision, Sharma Farm Rd, Prasad Nagar, Gwalior, Madhya Pradesh (SW)	12933 6.11	(26.245 4911, 78.1772 267)	Driver	1.04		00:04	00:00	00:04	00:00	17	27	0	N	0	
06-02-2024 12:47	Sainik Provision, Sharma Farm Rd, Prasad Nagar, Gwalior, Madhya Pradesh (SW)	12933 6.11	(26.2 455, 78.17 72)	06-02-2024 12:57	Girls Hostel, New Resham Colony, Birla Nagar, Gwalior, Madhya Pradesh (NW)	12933 8.13	(26.235 8289, 78.1890 489)	Driver	2.02		00:10	00:00	00:26	00:00	12	36	0	N	0	

Trip Detail

MP07L5589 - Truck - 355172103185540 from 01-02-2024 00:00:00 to 29-02-2024 17:58:00

Detail

Start				End				Driver	Distance	Total Distance	Running V/S Stop	Running	Idle	Stop	Inactive	Speed		Over Speed	Immobilize	Alert(s)
Start Time	Start Location	Start Odometer	Start Coordinate	End Time	End Location	End Odometer	End Coordinate									AVG	MAX			
06-02-2024 13:23	Girls Hostel, New Resham Colony, Birla Nagar, Gwalior, Madhya Pradesh (NW)	12933 8.13	(26.2358356, 78.1890222)	06-02-2024 14:14	Dhanawat Estate, Residency Road, Gole Ka Mandir Rd, Hanuman Nagar, Morar, Gwalior, Madhya Pradesh (NE)	12934 7.03	(26.2352044, 78.2094844)	Driver	8.89		00:45	00:05	00:03	00:00	12	38	0	N	0	
06-02-2024 14:17	Dhanawat Estate, Residency Road, Gole Ka Mandir Rd, Hanuman Nagar, Morar, Gwalior, Madhya Pradesh (NE)	12934 7.03	(26.2352178, 78.2094933)	06-02-2024 14:18	Dhanawat Estate, Residency Road, Gole Ka Mandir Rd, Hanuman Nagar, Morar, Gwalior, Madhya Pradesh (NW)	12934 7.09	(26.2350711, 78.2089156)	Driver	0.06		00:01	00:00	00:03	00:00	7	16	0	N	0	
06-02-2024 14:20	Dhanawat Estate, Residency Road, Gole Ka Mandir Rd, Hanuman Nagar, Morar, Gwalior, Madhya Pradesh (NW)	12934 7.09	(26.2350533, 78.2088622)	06-02-2024 14:22	Chat Vale Baba, 12B, Kalpi Rd, Morar Enclave, Mela Ground, Morar, Gwalior, Kalpi Rd, Morar Enclave, Mela Ground, Morar, Gwalior, Madhya Pradesh (SE)	12934 7.52	(26.2335089, 78.2104622)	Driver	0.43		00:02	00:00	00:03	00:00	13	25	0	N	0	

Trip Detail

MP07L5589 - Truck - 355172103185540 from 01-02-2024 00:00:00 to 29-02-2024 17:58:00






Detail

Start				End				Driver	Distance	Total Distance	Running V/S Stop	Running	Idle	Stop	Inactive	Speed		Over Speed	Immobilize	Alert(s)
Start Time	Start Location	Start Odometer	Start Coordinate	End Time	End Location	End Odometer	End Coordinate									AVG	MAX			
06-02-2024 14:25	Chat Vale Baba, 12B, Kalpi Rd, Morar Enclave, Mela Ground, Morar, Gwalior, Kalpi Rd, Morar Enclave, Mela Ground, Morar, Gwalior, Madhya Pradesh (SE)	12934 7.52	(26.23352, 78.2104711)	06-02-2024 14:37	fashion & freedom, A-62 bank colony gola ka Mandir gwalior, Bank Colony, Mela Ground, Thatipur, Gwalior, Madhya Pradesh (NW)	12934 9.72	(26.2302867, 78.2115111)	Driver	2.21		00:09	00:03	00:08	00:00	14	34	0	N	0	
06-02-2024 14:45	fashion & freedom, A-62 bank colony gola ka Mandir gwalior, Bank Colony, Mela Ground, Thatipur, Gwalior, Madhya Pradesh (NW)	12934 9.72	(26.2303178, 78.2115022)	06-02-2024 14:54	BIMR HOSPITALS, Surya Mandir Rd, Residency Rd, Mahaveer, Morar, Gwalior, Madhya Pradesh (SE)	12935 1.55	(26.2349578, 78.2191378)	Driver	1.83		00:09	00:00	00:16	00:00	12	31	0	N	0	
06-02-2024 15:10	BIMR HOSPITAL S, Surya Mandir Rd, Residency Rd, Mahaveer, Morar, Gwalior, Madhya Pradesh (SE)	12935 1.55	(26.2349422, 78.2191733)	06-02-2024 16:22	Jay Jaurasi Restaurant, Jorasi, Madhya Pradesh (SE)	12937 4.72	(26.0712533, 78.2436622)	Driver	23.17		01:08	00:04	00:08	00:00	21	50	0	N	0	
06-02-2024 16:30	Jay Jaurasi Restaurant, Jorasi, Madhya Pradesh (SW)	12937 4.72	(26.07124, 78.2436178)	06-02-2024 16:37	Bharat Petroleum, Petrol Pump -Shreeji Fuels, VILL ANTRI, Gwalior, Madhya Pradesh (NE)	12937 6.82	(26.0637044, 78.2265067)	Driver	2.1		00:07	00:00	00:12	00:00	17	40	0	N	0	

Trip Detail

MP07L5589 - Truck - 355172103185540 from 01-02-2024 00:00:00 to 29-02-2024 17:58:00

Detail

Start				End				Driver	Distance	Total Distance	Running V/S Stop	Running	Idle	Stop	Inactive	Speed		Over Speed	Immobilize	Alert(s)
Start Time	Start Location	Start Odometer	Start Coordinate	End Time	End Location	End Odometer	End Coordinate									AVG	MAX			
06-02-2024 16:49	Bharat Petroleum, Petrol Pump - Shreeji Fuels, VILL ANTRI, Gwalior, Madhya Pradesh (NE)	12937 6.82	(26.06372, 78.2264889)	06-02-2024 16:52	Bharat Petroleum, Petrol Pump -Shreeji Fuels, VILL ANTRI, Gwalior, Madhya Pradesh (NE)	12937 6.85	(26.0636778, 78.2267911)	Driver	0.03			00:01	00:01	00:06	00:00	1	7	0	N	0
06-02-2024 16:57	Bharat Petroleum, Petrol Pump - Shreeji Fuels, VILL ANTRI, Gwalior, Madhya Pradesh (NE)	12937 6.85	(26.0636889, 78.2267911)	06-02-2024 17:22	Noori Masjid, Kalyani, Madhya Pradesh (NE)	12938 5.18	(26.0177978, 78.2461689)	Driver	8.33	83.52		00:23	00:01	15:15	00:00	21	41	0	N	0
07-02-2024 08:37	Noori Masjid, Kalyani, Madhya Pradesh (NE)	12938 5.18	(26.01774, 78.2462044)	07-02-2024 08:41	Noori Masjid, Kalyani, Madhya Pradesh (NE)	12938 5.19	(26.0177244, 78.2462044)	Driver	0.01			00:01	00:02	00:05	00:00	0	2	0	N	0
07-02-2024 08:46	Noori Masjid, Kalyani, Madhya Pradesh (NE)	12938 5.19	(26.0177333, 78.2462044)	07-02-2024 08:56	Fauji Dhaba and Restaurant, Kalyani, Madhya Pradesh (SW)	12938 6.02	(26.0241133, 78.2479822)	Driver	0.83			00:07	00:02	00:03	00:00	7	24	0	N	0
07-02-2024 08:59	Fauji Dhaba and Restaurant, Kalyani, Madhya Pradesh (SW)	12938 6.02	(26.0241156, 78.2479822)	07-02-2024 09:12	Bharat Petroleum, Petrol Pump -Shreeji Fuels, VILL ANTRI, Gwalior, Madhya Pradesh (NE)	12939 3.42	(26.0625444, 78.2268089)	Driver	7.4			00:13	00:00	00:03	00:00	35	51	0	N	0

Trip Detail

MP07L5589 - Truck - 355172103185540 from 01-02-2024 00:00:00 to 29-02-2024 17:58:00



Detail

Start				End				Driver	Distance	Total Distance	Running V/S Stop	Running	Idle	Stop	Inactive	Speed		Over Speed	Immobilize	Alert(s)
Start Time	Start Location	Start Odometer	Start Coordinate	End Time	End Location	End Odometer	End Coordinate									AVG	MAX			
07-02-2024 09:15	Bharat Petroleum, Petrol Pump - Shreeji Fuels, VILL ANTRI, Gwalior, Madhya Pradesh (NE)	12939 3.42	(26.06256, 78.2268178)	07-02-2024 09:53	College Of Nursing J. A. Hospital G R Medical College Gwalior, J. A. Hospital Campus, Lashkar, Gwalior, Madhya Pradesh (NW)	12941 4.98	(26.1907178, 78.1570133)	Driver	21.56		00:38	00:00	00:22	00:00	34	57	0	N	0	
07-02-2024 10:15	Kamla Raja Hospital, Kamla raja, J. A. Hospital Campus, Lashkar, Gwalior, Madhya Pradesh (SE)	12941 4.98	(26.1907378, 78.1570044)	07-02-2024 10:33	New Life Hospital, Shinde Ki Chhawani, Gwalior, Madhya Pradesh (SW)	12941 8.02	(26.2061044, 78.1635022)	Driver	3.04		00:16	00:02	00:04	00:00	12	25	0	N	0	
07-02-2024 10:36	New Life Hospital, Shinde Ki Chhawani, Gwalior, Madhya Pradesh (SW)	12941 8.02	(26.2061244, 78.1635289)	07-02-2024 10:45	Treebo Trend Atithi Inn, Sai Baba Mandir Road Near GDA Office Ravinagar, New Saket Nager, Phool Bagh	12941 9.4	(26.2161578, 78.1709244)	Driver	1.39		00:09	00:00	00:06	00:00	9	25	0	N	0	
07-02-2024 10:51	Treebo Trend Atithi Inn, Sai Baba Mandir Road Near GDA Office Ravinagar, New Saket Nager, Phool Bagh	12941 9.4	(26.21624, 78.1709511)	07-02-2024 10:54	Bank of Baroda - M.L.B Road Branch, 13/14, Kherapati Colony, Dwarkapuri, Lashkar, Gwalior, Madhya Pradesh (NW)	12941 9.6	(26.21792, 78.1709511)	Driver	0.21		00:02	00:01	00:03	00:00	6	12	0	N	0	

Trip Detail

MP07L5589 - Truck - 355172103185540 from 01-02-2024 00:00:00 to 29-02-2024 17:58:00






Detail

Start				End				Driver	Distance	Total Distance	Running V/S Stop	Running	Idle	Stop	Inactive	Speed		Over Speed	Immobilize	Alert(s)
Start Time	Start Location	Start Odometer	Start Coordinate	End Time	End Location	End Odometer	End Coordinate									AVG	MAX			
07-02-2024 10:57	Bank of Baroda - M.L.B Road Branch, 13/14, Kherapati Colony, Dwarkapuri, Lashkar, Gwalior, Madhya Pradesh (NW)	12941 9.6	(26.2179244, 78.1709333)	07-02-2024 11:00	Apollo Spectra Hospital, 18, Kila Gate Road, Vikas Nagar, Near Sai Baba Mandir, Dwarkapuri, Lashkar, Gwalior, Madhya Pradesh (NE)	12941 9.82	(26.2196578, 78.1714756)	Driver	0.22			00:02	00:00	00:05	00:00	5	18	0	N	0
07-02-2024 11:04	Apollo Spectra Hospital, 18, Kila Gate Road, Vikas Nagar, Near Sai Baba Mandir, Dwarkapuri, Lashkar, Gwalior, Madhya Pradesh (NE)	12941 9.82	(26.2196822, 78.1714578)	07-02-2024 11:44	OYO 9919 Nandgiri Palace, J-48, Gandhi Nagar, Gwalior, Madhya Pradesh (SW)	12942 3.75	(26.22004, 78.1771644)	Driver	3.93			00:34	00:06	00:04	00:00	7	26	0	N	0
07-02-2024 11:48	OYO 9919 Nandgiri Palace, J-48, Gandhi Nagar, Gwalior, Madhya Pradesh (SW)	12942 3.75	(26.2200689, 78.171556)	07-02-2024 11:54	Govt. Girls High School, Tansen Rd, Railway Colony, Gwalior, Madhya Pradesh (NE)	12942 4.45	(26.2201356, 78.1825067)	Driver	0.7			00:04	00:01	00:04	00:00	10	25	0	N	0
07-02-2024 11:58	Govt. Girls High School, Tansen Rd, Railway Colony, Gwalior, Madhya Pradesh (NE)	12942 4.45	(26.2201533, 78.1825333)	07-02-2024 12:30	Punjab & Sind Bank, Fort Rd, Hazira, Tansen Nagar, Gwalior, Madhya Pradesh (SE)	12942 7.09	(26.2328578, 78.1772178)	Driver	2.64			00:23	00:09	00:16	00:00	7	24	0	N	0

Trip Detail

MP07L5589 - Truck - 355172103185540 from 01-02-2024 00:00:00 to 29-02-2024 17:58:00

Detail

Start				End				Driver	Distance	Total Distance	Running V/S Stop	Running	Idle	Stop	Inactive	Speed		Over Speed	Immobilize	Alert(s)
Start Time	Start Location	Start Odometer	Start Coordinate	End Time	End Location	End Odometer	End Coordinate									AVG	MAX			
07-02-2024 12:46	Punjab & Sind Bank, Fort Rd, Hazira, Tansen Nagar, Gwalior, Madhya Pradesh (SE)	12942 7.09	(26.2328667, 78.1771733)	07-02-2024 12:59	Tara Devi Temple, New Resham Colony, Birla Nagar, Gwalior, Madhya Pradesh (NE)	12942 9.65	(26.23454, 78.1888889)	Driver	2.56			00:13	00:00	00:03	00:00	11	33	0	N	0
07-02-2024 13:02	Tara Devi Temple, New Resham Colony, Birla Nagar, Gwalior, Madhya Pradesh (NE)	12942 9.65	(26.2344978, 78.1889156)	07-02-2024 13:05	Girls Hostel, New Resham Colony, Birla Nagar, Gwalior, Madhya Pradesh (NW)	12942 9.83	(26.2358444, 78.1890311)	Driver	0.18			00:02	00:01	00:17	00:00	6	16	0	N	0
07-02-2024 13:22	Girls Hostel, New Resham Colony, Birla Nagar, Gwalior, Madhya Pradesh (NW)	12942 9.83	(26.23588, 78.1890489)	07-02-2024 13:23	Girls Hostel, New Resham Colony, Birla Nagar, Gwalior, Madhya Pradesh (NE)	12942 9.91	(26.2362067, 78.1898222)	Driver	0.09			00:01	00:00	00:07	00:00	4	15	0	N	0
07-02-2024 13:31	Girls Hostel, New Resham Colony, Birla Nagar, Gwalior, Madhya Pradesh (NE)	12942 9.91	(26.2362178, 78.1898311)	07-02-2024 13:49	Gayatri Mandir, Pinto Park, Morar, Gwalior, Madhya Pradesh (NW)	12943 4.48	(26.2484578, 78.2173689)	Driver	4.57			00:15	00:03	00:05	00:00	18	38	0	N	0
07-02-2024 13:54	Gayatri Mandir, Pinto Park, Morar, Gwalior, Madhya Pradesh (NW)	12943 4.48	(26.2484778, 78.2174756)	07-02-2024 14:00	The Legacy, Bhind Rd, Near Bus Stop, Randhir Colony, Gayatri Nagar, Gwalior, Madhya Pradesh (NE)	12943 5.71	(26.2459178, 78.2104178)	Driver	1.23			00:06	00:00	00:03	00:00	12	35	0	N	0

Trip Detail

MP07L5589 - Truck - 355172103185540 from 01-02-2024 00:00:00 to 29-02-2024 17:58:00

Detail

Start				End				Driver	Distance	Total Distance	Running V/S Stop	Running	Idle	Stop	Inactive	Speed		Over Speed	Immobilize	Alert(s)
Start Time	Start Location	Start Odometer	Start Coordinate	End Time	End Location	End Odometer	End Coordinate									AVG	MAX			
07-02-2024 14:04	The Legacy, Bhind Rd, Near Bus Stop, Randhir Colony, Gayatri Nagar, Gwalior, Madhya Pradesh (NE)	12943 5.71	(26.2459222, 78.2104178)	07-02-2024 14:06	HP PETROL PUMP - PATEL & SONS, Bhind Road Hanuman Nagar Gole Ka Mandir, Goverdhan Colony, Morar, Gwalior, Madhya Pradesh (SW)	12943 6.28	(26.2413378, 78.2088356)	Driver	0.57		00:03	00:00	00:02	00:00	13	28	0	N	0	
07-02-2024 14:08	HP PETROL PUMP - PATEL & SONS, Bhind Road Hanuman Nagar Gole Ka Mandir, Goverdhan Colony, Morar, Gwalior, Madhya Pradesh (SW)	12943 6.28	(26.2413444, 78.2088356)	07-02-2024 14:15	Father and Son Cold drinks traders., Purshottam Vihar, Hanuman Nagar, Morar, Gwalior, Madhya Pradesh (SW)	12943 7.15	(26.2352689, 78.2095378)	Driver	0.87		00:05	00:01	00:04	00:00	10	26	0	N	0	
07-02-2024 14:19	Father and Son Cold drinks traders., Purshottam Vihar, Hanuman Nagar, Morar, Gwalior, Madhya Pradesh (SW)	12943 7.15	(26.2352578, 78.2095111)	07-02-2024 14:28	Chat Vale Baba, 12B, Kalpi Rd, Morar Enclave, Mela Ground, Morar, Gwalior, Kalpi Rd, Morar Enclave, Mela Ground, Morar, Gwalior, Madhya Pradesh (NE)	12943 7.65	(26.2335244, 78.2104444)	Driver	0.51		00:08	00:02	00:04	00:00	4	20	0	N	0	

Trip Detail

MP07L5589 - Truck - 355172103185540 from 01-02-2024 00:00:00 to 29-02-2024 17:58:00

Detail

Start				End				Driver	Distance	Total Distance	Running V/S Stop	Running	Idle	Stop	Inactive	Speed		Over Speed	Immobilize	Alert(s)
Start Time	Start Location	Start Odometer	Start Coordinate	End Time	End Location	End Odometer	End Coordinate									AVG	MAX			
07-02-2024 14:32	Chat Vale Baba, 12B, Kalpi Rd, Morar Enclave, Mela Ground, Morar, Gwalior, Kalpi Rd, Morar Enclave, Mela Ground, Morar, Gwalior, Madhya Pradesh (SE)	12943 7.65	(26.2335133, 78.2104622)	07-02-2024 14:53	BIMR HOSPITALS, Surya Mandir Rd, Residency Rd, Mahaveer, Morar, Gwalior, Madhya Pradesh (SE)	12944 1.25	(26.2349778, 78.2191378)	Driver	3.6		00:18	00:03	00:13	00:00	12	32	0	N	0	
07-02-2024 15:06	BIMR HOSPITAL S, Surya Mandir Rd, Residency Rd, Mahaveer, Morar, Gwalior, Madhya Pradesh (SE)	12944 1.25	(26.2349844, 78.2191378)	07-02-2024 15:15	Police Station, 12B, Kalpi Rd Morar Enclave, Mela Ground, Morar Gwalior, Kalpi Rd, Morar Enclave, Mela Ground, Morar, Gwalior, Madhya Pradesh (SE)	12944 2.48	(26.2311067, 78.21816)	Driver	1.23		00:09	00:00	00:02	00:00	8	21	0	N	0	
07-02-2024 15:17	Police Station, 12B, Kalpi Rd Morar Enclave, Mela Ground, Morar Gwalior, Kalpi Rd, Morar Enclave, Mela Ground, Morar, Gwalior, Madhya Pradesh (SE)	12944 2.48	(26.2311067, 78.2181511)	07-02-2024 16:18	Bharat Petroleum, Petrol Pump -Shreeji Fuels, VILL ANTRI, Gwalior, Madhya Pradesh (NE)	12946 5.82	(26.0636956, 78.22664)	Driver	23.34		00:57	00:04	00:13	00:00	25	49	0	N	0	

Trip Detail

MP07L5589 - Truck - 355172103185540 from 01-02-2024 00:00:00 to 29-02-2024 17:58:00

Detail

Start				End				Driver	Distance	Total Distance	Running V/S Stop	Running	Idle	Stop	Inactive	Speed		Over Speed	Immobilize	Alert(s)
Start Time	Start Location	Start Odometer	Start Coordinate	End Time	End Location	End Odometer	End Coordinate									AVG	MAX			
07-02-2024 16:30	Bharat Petroleum, Petrol Pump - Shreeji Fuels, VILL ANTRI, Gwalior, Madhya Pradesh (NE)	12946 5.82	(26.0637133, 78.2266044)	07-02-2024 16:33	Bharat Petroleum, Petrol Pump -Shreeji Fuels, VILL ANTRI, Gwalior, Madhya Pradesh (NE)	12946 5.83	(26.0637289, 78.2264622)	Driver	0.01			00:00	00:03	00:08	00:00	0	0	0	N	0
07-02-2024 16:41	Bharat Petroleum, Petrol Pump - Shreeji Fuels, VILL ANTRI, Gwalior, Madhya Pradesh (NE)	12946 5.83	(26.0637244, 78.2264533)	07-02-2024 16:43	Bharat Petroleum, Petrol Pump -Shreeji Fuels, VILL ANTRI, Gwalior, Madhya Pradesh (NE)	12946 5.87	(26.0637311, 78.2267733)	Driver	0.03	80.72		00:02	00:00	16:26	00:00	1	8	0	N	0
08-02-2024 09:09	Bharat Petroleum, Petrol Pump - Shreeji Fuels, VILL ANTRI, Gwalior, Madhya Pradesh (NE)	12946 5.87	(26.0637044, 78.2268178)	08-02-2024 09:46	Kamla Raja Hospital, Kamla raja, J. A. Hospital Campus, Lashkar, Gwalior, Madhya Pradesh (SE)	12948 6.67	(26.1907267, 78.1569689)	Driver	20.8			00:35	00:01	00:24	00:00	36	57	0	N	0
08-02-2024 10:09	College Of Nursing J. A. Hospital G R Medical College Gwalior, J. A. Hospital Campus, Lashkar, Gwalior, Madhya Pradesh (NW)	12948 6.67	(26.1907133, 78.1570222)	08-02-2024 10:20	ATISHAY HOSPITAL, road, Jayendraganj, Lashkar, Gwalior, Madhya Pradesh (NE)	12948 9.41	(26.2043956, 78.1629422)	Driver	2.74			00:11	00:00	00:02	00:00	15	28	0	N	0

Trip Detail

MP07L5589 - Truck - 355172103185540 from 01-02-2024 00:00:00 to 29-02-2024 17:58:00

Detail

Start				End				Driver	Distance	Total Distance	Running V/S Stop	Running	Idle	Stop	Inactive	Speed		Over Speed	Immobilize	Alert(s)
Start Time	Start Location	Start Odometer	Start Coordinate	End Time	End Location	End Odometer	End Coordinate									AVG	MAX			
08-02-2024 10:23	ATISHAY HOSPITAL, road, Jayendranj, Lashkar, Gwalior, Madhya Pradesh (NE)	12948 9.41	(26.2043089, 78.1627467)	08-02-2024 10:25	New Life Hospital, Shinde Ki Chhawani, Gwalior, Madhya Pradesh (SW)	12948 9.72	(26.2060711, 78.1634578)	Driver	0.3			00:02	00:00	00:05	00:00	9	23	0	N	0
08-02-2024 10:30	New Life Hospital, Shinde Ki Chhawani, Gwalior, Madhya Pradesh (SW)	12948 9.72	(26.2061089, 78.1634933)	08-02-2024 10:31	Paras pan, Main Rd, Shinde Ki Chhawani, Gwalior, Madhya Pradesh (SE)	12948 9.78	(26.2064933, 78.1639289)	Driver	0.06			00:01	00:00	00:02	00:00	3	10	0	N	0
08-02-2024 10:33	Paras pan, Main Rd, Shinde Ki Chhawani, Gwalior, Madhya Pradesh (SE)	12948 9.78	(26.2065356, 78.1639378)	08-02-2024 10:42	Treebo Trend Atithi Inn, Sai Baba Mandir Road Near GDA Office Ravinagar, New Saket Nager, Phool Bagh	12949 1.15	(26.2166311, 78.1710222)	Driver	1.38			00:09	00:00	00:02	00:00	9	27	0	N	0
08-02-2024 10:44	Treebo Trend Atithi Inn, Sai Baba Mandir Road Near GDA Office Ravinagar, New Saket Nager, Phool Bagh	12949 1.15	(26.2166467, 78.1710311)	08-02-2024 10:49	Apollo Spectra Hospital, 18, Kila Gate Road, Vikas Nagar, Near Sai Baba Mandir, Dwarkapuri, Lashkar, Gwalior, Madhya Pradesh (NE)	12949 1.52	(26.2196489, 78.1714667)	Driver	0.37			00:04	00:00	00:12	00:00	5	21	0	N	0

Trip Detail

MP07L5589 - Truck - 355172103185540 from 01-02-2024 00:00:00 to 29-02-2024 17:58:00

Detail

Start				End				Driver	Distance	Total Distance	Running V/S Stop	Running	Idle	Stop	Inactive	Speed		Over Speed	Immobilize	Alert(s)
Start Time	Start Location	Start Odometer	Start Coordinate	End Time	End Location	End Odometer	End Coordinate									AVG	MAX			
08-02-2024 11:00	Apollo Spectra Hospital, 18, Kila Gate Road, Vikas Nagar, Near Sai Baba Mandir, Dwarkapuri, Lashkar, Gwalior, Madhya Pradesh (NE)	12949 1.52	(26.2 19677 8, 78.17 14222)	08-02-2024 11:58	Shree Paataali Hanuman Ji Mandir, Tansen Rd, Opposite Petrol Pump, New Resham Colony, Birla Nagar, Gwalior, Madhya Pradesh (SW)	12949 7.66	(26.229 5933, 78.1814 311)	Driver	6.14		00:47	00:10	00:03	00:00	8	28	0	N	0	
08-02-2024 12:01	Shree Paataali Hanuman Ji Mandir, Tansen Rd, Opposite Petrol Pump, New Resham Colony, Birla Nagar, Gwalior, Madhya Pradesh (SW)	12949 7.66	(26.2 29666 7, 78.18 14222)	08-02-2024 12:10	Punjab & Sind Bank, Fort Rd, Hazira, Tansen Nagar, Gwalior, Madhya Pradesh (SE)	12949 8.65	(26.232 8578, 78.1769 778)	Driver	0.99		00:07	00:02	00:05	00:00	8	20	0	N	0	
08-02-2024 12:15	Punjab & Sind Bank, Fort Rd, Hazira, Tansen Nagar, Gwalior, Madhya Pradesh (SE)	12949 8.65	(26.2 32828 9, 78.17 69244)	08-02-2024 12:15	Hanuman Mandir, Tansen Nagar, Gwalior, Madhya Pradesh (NE)	12949 8.69	(26.232 8044, 78.1772 444)	Driver	0.04		00:01	00:00	00:12	00:00	3	10	0	N	0	
08-02-2024 12:27	Hanuman Mandir, Tansen Nagar, Gwalior, Madhya Pradesh (NE)	12949 8.69	(26.2 328, 78.17 72089)	08-02-2024 12:44	Girls Hostel, New Resham Colony, Birla Nagar, Gwalior, Madhya Pradesh (NW)	12950 1.45	(26.235 8578, 78.1890 133)	Driver	2.77		00:17	00:00	00:15	00:00	10	30	0	N	0	

Trip Detail

MP07L5589 - Truck - 355172103185540 from 01-02-2024 00:00:00 to 29-02-2024 17:58:00

Detail

Start				End				Driver	Distance	Total Distance	Running V/S Stop	Running	Idle	Stop	Inactive	Speed		Over Speed	Immobilize	Alert(s)
Start Time	Start Location	Start Odometer	Start Coordinate	End Time	End Location	End Odometer	End Coordinate									AVG	MAX			
08-02-2024 12:59	Girls Hostel, New Resham Colony, Birla Nagar, Gwalior, Madhya Pradesh (NW)	12950 1.45	(26.2358444, 78.1890133)	08-02-2024 13:02	Tara Devi Temple, New Resham Colony, Birla Nagar, Gwalior, Madhya Pradesh (NE)	12950 1.63	(26.2344533, 78.1889422)	Driver	0.18		00:03	00:00	00:06	00:00	3	17	0	N	0	
08-02-2024 13:08	Tara Devi Temple, New Resham Colony, Birla Nagar, Gwalior, Madhya Pradesh (NE)	12950 1.63	(26.2344311, 78.1889333)	08-02-2024 13:18	Ram Shree Super Specialty Hospital (RIMSS), Gola Ka Mandir, Bhind Rd, Purshottam Vihar, Hanuman Nagar, Morar, Gwalior, Madhya Pradesh (NW)	12950 3.92	(26.2368, 78.2077511)	Driver	2.29		00:10	00:00	00:04	00:00	14	35	0	N	0	
08-02-2024 13:22	Ram Shree Super Specialty Hospital (RIMSS), Gola Ka Mandir, Bhind Rd, Purshottam Vihar, Hanuman Nagar, Morar, Gwalior, Madhya Pradesh (NW)	12950 3.92	(26.2368, 78.2077511)	08-02-2024 13:38	Jai maa durga nasta centre, Front of Sabji mandi, Pinto Park, Morar, Gwalior, Madhya Pradesh (SW)	12950 7.41	(26.2495978, 78.2166933)	Driver	3.49		00:16	00:00	00:02	00:00	13	38	0	N	0	

Trip Detail

MP07L5589 - Truck - 355172103185540 from 01-02-2024 00:00:00 to 29-02-2024 17:58:00

Detail

Start				End				Driver	Distance	Total Distance	Running V/S Stop	Running	Idle	Stop	Inactive	Speed		Over Speed	Immobilize	Alert(s)
Start Time	Start Location	Start Odometer	Start Coordinate	End Time	End Location	End Odometer	End Coordinate									AVG	MAX			
08-02-2024 13:40	Jai maa durga nasta centre, Front of Sabji mandi, Pinto Park, Morar, Gwalior, Madhya Pradesh (SW)	12950 7.41	(26.2495933, 78.2166844)	08-02-2024 13:49	The Legacy, Bhind Rd, Near Bus Stop, Randhir Colony, Gayatri Nagar, Gwalior, Madhya Pradesh (NE)	12950 8.83	(26.2458289, 78.2104622)	Driver	1.42		00:09	00:00	00:04	00:00	9	34	0	N	0	
08-02-2024 13:53	The Legacy, Bhind Rd, Near Bus Stop, Randhir Colony, Gayatri Nagar, Gwalior, Madhya Pradesh (NE)	12950 8.83	(26.24586, 78.2104889)	08-02-2024 13:56	Tomar Hospital, Near Rank Garden, Bhind Rd, Hanuman Nagar, Morar, Gwalior, Madhya Pradesh (NE)	12950 9.4	(26.2412511, 78.2088444)	Driver	0.58		00:03	00:00	00:02	00:00	10	27	0	N	0	
08-02-2024 13:59	Tomar Hospital, Near Rank Garden, Bhind Rd, Hanuman Nagar, Morar, Gwalior, Madhya Pradesh (NE)	12950 9.4	(26.2412356, 78.2088444)	08-02-2024 14:09	Father and Son Cold drinks traders,, Purshottam Vihar, Hanuman Nagar, Morar, Gwalior, Madhya Pradesh (SW)	12951 0.25	(26.2352, 78.2095378)	Driver	0.85		00:09	00:01	00:03	00:00	6	29	0	N	0	
08-02-2024 14:12	Father and Son Cold drinks traders,, Purshottam Vihar, Hanuman Nagar, Morar, Gwalior, Madhya Pradesh (SW)	12951 0.25	(26.2352089, 78.2095467)	08-02-2024 14:16	Jeevan Deep Apartment, Gole ka Mandir, Near Petrol Pump, Purshottam Vihar, Hanuman Nagar, Morar, Gwalior, Madhya Pradesh (SE)	12951 0.71	(26.2336467, 78.2099111)	Driver	0.46		00:03	00:01	00:04	00:00	11	20	0	N	0	

Trip Detail

MP07L5589 - Truck - 355172103185540 from 01-02-2024 00:00:00 to 29-02-2024 17:58:00






Detail

Start				End				Driver	Distance	Total Distance	Running V/S Stop	Running	Idle	Stop	Inactive	Speed		Over Speed	Immobilize	Alert(s)
Start Time	Start Location	Start Odometer	Start Coordinate	End Time	End Location	End Odometer	End Coordinate									AVG	MAX			
08-02-2024 14:19	Jeevan Deep Apartment, Gole ka Mandir, Near Petrol Pump, Purshottam Vihar, Hanuman Nagar, Morar, Gwalior, Madhya Pradesh (SE)	12951 0.71	(26.2336511, 78.20992)	08-02-2024 14:26	Multiple Brand Store, Indramani Nagar, Thatipur, Gwalior, Madhya Pradesh (NE)	12951 2.19	(26.2251844, 78.2061956)	Driver	1.48		00:07	00:00	00:06	00:00	13	34	0	N	0	
08-02-2024 14:32	Multiple Brand Store, Indramani Nagar, Thatipur, Gwalior, Madhya Pradesh (NE)	12951 2.19	(26.2251844, 78.2062044)	08-02-2024 14:36	fashion & freedom, A-62 bank colony gole ka Mandir gwalior, Bank Colony, Mela Ground, Thatipur, Gwalior, Madhya Pradesh (NW)	12951 2.97	(26.2302978, 78.2115111)	Driver	0.78		00:04	00:00	00:06	00:00	11	28	0	N	0	
08-02-2024 14:42	fashion & freedom, A-62 bank colony gole ka Mandir gwalior, Bank Colony, Mela Ground, Thatipur, Gwalior, Madhya Pradesh (NW)	12951 2.97	(26.2303222, 78.2115022)	08-02-2024 14:57	BIMR HOSPITALS, Surya Mandir Rd, Residency Rd, Mahaveer, Morar, Gwalior, Madhya Pradesh (SE)	12951 4.85	(26.23496, 78.2191467)	Driver	1.89		00:12	00:03	00:07	00:00	9	27	0	N	0	

Trip Detail

MP07L5589 - Truck - 355172103185540 from 01-02-2024 00:00:00 to 29-02-2024 17:58:00

Detail

Start				End				Driver	Distance	Total Distance	Running V/S Stop	Running	Idle	Stop	Inactive	Speed		Over Speed	Immobilize	Alert(s)
Start Time	Start Location	Start Odometer	Start Coordinate	End Time	End Location	End Odometer	End Coordinate									AVG	MAX			
08-02-2024 15:04	BIMR HOSPITAL S, Surya Mandir Rd, Residency Rd, Mahaveer, Morar, Gwalior, Madhya Pradesh (SE)	12951 4.85	(26.234944, 78.2191467)	08-02-2024 16:20	Jay Jaurasi Restaurant, Jorasi, Madhya Pradesh (SE)	12953 8.12	(26.0712444, 78.2436444)	Driver	23.27			01:09	00:07	00:02	00:00	20	55	0	N	0
08-02-2024 16:23	Jay Jaurasi Restaurant, Jorasi, Madhya Pradesh (SE)	12953 8.12	(26.0712556, 78.2436356)	08-02-2024 16:28	Bharat Petroleum, Petrol Pump -Shreeji Fuels, VILL ANTRI, Gwalior, Madhya Pradesh (NE)	12954 0.23	(26.0637, 78.2265067)	Driver	2.11			00:06	00:00	00:03	00:00	23	43	0	N	0
08-02-2024 16:31	Bharat Petroleum, Petrol Pump - Shreeji Fuels, VILL ANTRI, Gwalior, Madhya Pradesh (NE)	12954 0.23	(26.0637178, 78.2264978)	08-02-2024 16:31	Bharat Petroleum, Petrol Pump -Shreeji Fuels, VILL ANTRI, Gwalior, Madhya Pradesh (NE)	12954 0.23	(26.0637178, 78.2264978)	Driver	0.0			00:00	00:00	00:12	00:00	0	0	0	N	0
08-02-2024 16:43	Bharat Petroleum, Petrol Pump - Shreeji Fuels, VILL ANTRI, Gwalior, Madhya Pradesh (NE)	12954 0.23	(26.06372, 78.22648)	08-02-2024 16:46	Bharat Petroleum, Petrol Pump -Shreeji Fuels, VILL ANTRI, Gwalior, Madhya Pradesh (NE)	12954 0.29	(26.06386, 78.2267733)	Driver	0.06			00:02	00:00	00:02	00:00	2	8	0	N	0
08-02-2024 16:48	Bharat Petroleum, Petrol Pump - Shreeji Fuels, VILL ANTRI, Gwalior, Madhya Pradesh (NE)	12954 0.29	(26.063882, 78.2267644)	08-02-2024 16:48	Bharat Petroleum, Petrol Pump -Shreeji Fuels, VILL ANTRI, Gwalior, Madhya Pradesh (NE)	12954 0.31	(26.0637378, 78.22672)	Driver	0.02			00:01	00:00	00:03	00:00	2	8	0	N	0

Trip Detail

MP07L5589 - Truck - 355172103185540 from 01-02-2024 00:00:00 to 29-02-2024 17:58:00

Detail

Start				End				Driver	Distance	Total Distance	Running V/S Stop	Running	Idle	Stop	Inactive	Speed		Over Speed	Immobilize	Alert(s)
Start Time	Start Location	Start Odometer	Start Coordinate	End Time	End Location	End Odometer	End Coordinate									AVG	MAX			
08-02-2024 16:51	Bharat Petroleum, Petrol Pump - Shreeji Fuels, VILL ANTRI, Gwalior, Madhya Pradesh (NE)	12954 0.31	(26.0637289, 78.2267111)	08-02-2024 17:12	Noori Masjid, Kalyani, Madhya Pradesh (NE)	12954 8.66	(26.0178044, 78.2461511)	Driver	8.35	82.82		00:21	00:00	15:31	00:00	24	50	0	N	0
09-02-2024 08:43	Noori Masjid, Kalyani, Madhya Pradesh (NE)	12954 8.66	(26.0177444, 78.2462044)	09-02-2024 09:06	Bharat Petroleum, Petrol Pump -Shreeji Fuels, VILL ANTRI, Gwalior, Madhya Pradesh (NE)	12955 6.89	(26.0625356, 78.2268089)	Driver	8.23			00:22	00:02	00:03	00:00	23	50	0	N	0
09-02-2024 09:10	Bharat Petroleum, Petrol Pump - Shreeji Fuels, VILL ANTRI, Gwalior, Madhya Pradesh (NE)	12955 6.89	(26.0625644, 78.2268089)	09-02-2024 09:44	Kamla Raja Hospital, Kamla raja, J. A. Hospital Campus, Lashkar, Gwalior, Madhya Pradesh (SE)	12957 7.56	(26.1907111, 78.1569778)	Driver	20.67			00:35	00:00	00:18	00:00	36	62	0	N	0
09-02-2024 10:02	College Of Nursing J. A. Hospital G R Medical College Gwalior, J. A. Hospital Campus, Lashkar, Gwalior, Madhya Pradesh (NW)	12957 7.56	(26.1906978, 78.1570489)	09-02-2024 10:11	Jiwajirao Goverment Higher Sec. School, Jayendraganj , Lashkar, Gwalior, Madhya Pradesh (NW)	12957 9.88	(26.2020333, 78.1620889)	Driver	2.32			00:09	00:00	00:04	00:00	16	23	0	N	0

Trip Detail

MP07L5589 - Truck - 355172103185540 from 01-02-2024 00:00:00 to 29-02-2024 17:58:00

Detail

Start				End				Driver	Distance	Total Distance	Running V/S Stop	Running	Idle	Stop	Inactive	Speed		Over Speed	Immobilize	Alert(s)
Start Time	Start Location	Start Odometer	Start Coordinate	End Time	End Location	End Odometer	End Coordinate									AVG	MAX			
09-02-2024 10:15	Jiwajirao Government Higher Sec. School, Jayendraganj, Lashkar, Gwalior, Madhya Pradesh (NW)	12957 9.88	(26.2020956, 78.1620978)	09-02-2024 10:20	ATISHAY HOSPITAL, road, Jayendraganj, Lashkar, Gwalior, Madhya Pradesh (NE)	12958 0.29	(26.2043133, 78.1628)	Driver	0.42			00:05	00:00	00:02	00:00	5	22	0	N	0
09-02-2024 10:22	ATISHAY HOSPITAL, road, Jayendraganj, Lashkar, Gwalior, Madhya Pradesh (NE)	12958 0.29	(26.2043089, 78.1627467)	09-02-2024 10:25	New Life Hospital, Shinde Ki Chhawani, Gwalior, Madhya Pradesh (SW)	12958 0.67	(26.2061156, 78.1635022)	Driver	0.37			00:03	00:00	00:03	00:00	7	18	0	N	0
09-02-2024 10:28	New Life Hospital, Shinde Ki Chhawani, Gwalior, Madhya Pradesh (SW)	12958 0.67	(26.2061378, 78.1635022)	09-02-2024 10:43	Sai Baba Mandir, Dwarkapuri, Gandhi Nagar, Gwalior, Madhya Pradesh (NE)	12958 2.31	(26.2184844, 78.1714133)	Driver	1.63			00:10	00:04	00:03	00:00	10	23	0	N	0
09-02-2024 10:45	Sai Baba Mandir, Dwarkapuri, Gandhi Nagar, Gwalior, Madhya Pradesh (NE)	12958 2.31	(26.2184933, 78.1714222)	09-02-2024 10:47	Apollo Spectra Hospital, 18, Kila Gate Road, Vikas Nagar, Near Sai Baba Mandir, Dwarkapuri, Lashkar, Gwalior, Madhya Pradesh (NE)	12958 2.44	(26.2196689, 78.1715022)	Driver	0.13			00:02	00:00	00:08	00:00	5	17	0	N	0

Trip Detail

MP07L5589 - Truck - 355172103185540 from 01-02-2024 00:00:00 to 29-02-2024 17:58:00

Detail

Start				End				Driver	Distance	Total Distance	Running V/S Stop	Running	Idle	Stop	Inactive	Speed		Over Speed	Immobilize	Alert(s)
Start Time	Start Location	Start Odometer	Start Coordinate	End Time	End Location	End Odometer	End Coordinate									AVG	MAX			
09-02-2024 10:54	Apollo Spectra Hospital, 18, Kila Gate Road, Vikas Nagar, Near Sai Baba Mandir, Dwarkapuri, Lashkar, Gwalior, Madhya Pradesh (NE)	12958 2.44	(26.2196778, 78.1714844)	09-02-2024 10:56	Sant Chinmaya Public School, C-1 Dwarkapuri Colony, behind Prem Nagar, Dwarkapuri, Lashkar, Gwalior, Madhya Pradesh (NW)	12958 2.6	(26.2210511, 78.1713156)	Driver	0.16		00:02	00:00	00:02	00:00	6	11	0	N	0	
09-02-2024 10:58	Sant Chinmaya Public School, C-1 Dwarkapuri Colony, behind Prem Nagar, Dwarkapuri, Lashkar, Gwalior, Madhya Pradesh (NW)	12958 2.6	(26.2211422, 78.1712622)	09-02-2024 11:11	Café Coffee Day - Sai Baba Complex, Near GDA Office, 1, 22, Phool Bagh Rd, New Saket Nager, Ravi Nagar, Lashkar, Gwalior, Madhya Pradesh (NE)	12958 3.69	(26.2156044, 78.1713689)	Driver	1.08		00:08	00:05	00:02	00:00	8	21	0	N	0	
09-02-2024 11:13	Nidaan Hospital, No. 2, Sai Baba Mandir Road, New, Kherapati Colony, Phool Bagh, Lashkar, Gwalior, Madhya Pradesh (SE)	12958 3.69	(26.2156089, 78.1712356)	09-02-2024 11:35	OYO 9919 Nandgiri Palace, J-48, Gandhi Nagar, Gwalior, Madhya Pradesh (SW)	12958 6.17	(26.2198689, 78.1771111)	Driver	2.48		00:18	00:03	00:03	00:00	8	26	0	N	0	
09-02-2024 11:38	OYO 9919 Nandgiri Palace, J-48, Gandhi Nagar, Gwalior, Madhya Pradesh (SW)	12958 6.17	(26.2199889, 78.1771467)	09-02-2024 11:40	Sankat mochan Cyber Cafe, Nandgiri Villa, Gandhi Nagar, Gwalior, Madhya Pradesh (NE)	12958 6.29	(26.2209511, 78.1772711)	Driver	0.11		00:01	00:00	00:03	00:00	5	15	0	N	0	

Trip Detail

MP07L5589 - Truck - 355172103185540 from 01-02-2024 00:00:00 to 29-02-2024 17:58:00

Detail

Start				End				Driver	Distance	Total Distance	Running V/S Stop	Running	Idle	Stop	Inactive	Speed		Over Speed	Immobilize	Alert(s)
Start Time	Start Location	Start Odometer	Start Coordinate	End Time	End Location	End Odometer	End Coordinate									AVG	MAX			
09-02-2024 11:42	Sankat mochan Cyber Cafe, Nandgiri Villa, Gandhi Nagar, Gwalior, Madhya Pradesh (NE)	12958 6.29	(26.2 20991 1, 78.17 728)	09-02-2024 11:47	Govt. Girls High School, Tansen Rd, Railway Colony, Gwalior, Madhya Pradesh (NE)	12958 6.9	(26.220 1867, 78.1825 689)	Driver	0.61		00:05	00:00	00:03	00:00	8	28	0	N	0	
09-02-2024 11:50	Govt. Girls High School, Tansen Rd, Railway Colony, Gwalior, Madhya Pradesh (NE)	12958 6.9	(26.2 20211 1, 78.18 26133)	09-02-2024 12:10	Prasad Nursing Home, Unnamed Road, Tansen Nagar, Gwalior, Madhya Pradesh (SE)	12958 8.7	(26.231 1733, 78.1808 267)	Driver	1.79		00:18	00:01	00:03	00:00	6	24	0	N	0	
09-02-2024 12:13	Prasad Nursing Home, Unnamed Road, Tansen Nagar, Gwalior, Madhya Pradesh (SE)	12958 8.7	(26.2 31173 3, 78.18 08178)	09-02-2024 12:14	Union Bank ATM, Tamsen Road, Hazira Chowk, Hazira, Tansen Nagar, Gwalior, Madhya Pradesh (SE)	12958 8.81	(26.231 4444, 78.1812 444)	Driver	0.11		00:01	00:00	00:02	00:00	5	12	0	N	0	
09-02-2024 12:16	Union Bank ATM, Tamsen Road, Hazira Chowk, Hazira, Tansen Nagar, Gwalior, Madhya Pradesh (SE)	12958 8.81	(26.2 31502 2, 78.18 12444)	09-02-2024 12:23	Jai Maa Pitambra Hospital, Char Shahar Ka Nora, Sharma Farm Rd, Hazira, Char Shahar Ka Naka, Char Sahar Ka Naka, New Grasim Vihar Colony, Gwalior, Madhya Pradesh (NW)	12958 9.76	(26.239 5267, 78.1785 244)	Driver	0.95		00:07	00:00	00:02	00:00	9	22	0	N	0	

Trip Detail

MP07L5589 - Truck - 355172103185540 from 01-02-2024 00:00:00 to 29-02-2024 17:58:00

Detail

Start				End				Driver	Distance	Total Distance	Running V/S Stop	Running	Idle	Stop	Inactive	Speed		Over Speed	Immobilize	Alert(s)
Start Time	Start Location	Start Odometer	Start Coordinate	End Time	End Location	End Odometer	End Coordinate									AVG	MAX			
09-02-2024 12:25	Jai Maa Pitambra Hospital, Char Shahar Ka Nora, Sharma Farm Rd, Hazira, Char Shahar Ka Naka, Char Sahar Ka Naka, New Grasim Vihar Colony, Gwalior, Madhya Pradesh (NW)	12958 9.76	(26.2395267, 78.1785067)	09-02-2024 12:30	Girls Hostel, New Resham Colony, Birla Nagar, Gwalior, Madhya Pradesh (NW)	12959 1.0	(26.23586, 78.18904)	Driver	1.24		00:05	00:00	00:19	00:00	14	25	0	N	0	
09-02-2024 12:50	Girls Hostel, New Resham Colony, Birla Nagar, Gwalior, Madhya Pradesh (NW)	12959 1.0	(26.235858, 78.1890044)	09-02-2024 12:52	Tara Devi Temple, New Resham Colony, Birla Nagar, Gwalior, Madhya Pradesh (NE)	12959 1.19	(26.2344644, 78.1889689)	Driver	0.19		00:03	00:00	00:12	00:00	4	16	0	N	0	
09-02-2024 13:04	Tara Devi Temple, New Resham Colony, Birla Nagar, Gwalior, Madhya Pradesh (NE)	12959 1.19	(26.2344733, 78.1889511)	09-02-2024 13:17	Union Bank Of India ATM, H.N59 1259 1435, W.N20 NEAR SAHAKARI BANK, Residency Rd, Vayu Nagar, Ravi Nagar, Deen Dayal Nagar, Gwalior, Madhya Pradesh (SE)	12959 5.74	(26.25428, 78.2169156)	Driver	4.55		00:13	00:00	00:02	00:00	21	39	0	N	0	

Trip Detail

MP07L5589 - Truck - 355172103185540 from 01-02-2024 00:00:00 to 29-02-2024 17:58:00

Detail

Start				End				Driver	Distance	Total Distance	Running V/S Stop	Running	Idle	Stop	Inactive	Speed		Over Speed	Immobilize	Alert(s)
Start Time	Start Location	Start Odometer	Start Coordinate	End Time	End Location	End Odometer	End Coordinate									AVG	MAX			
09-02-2024 13:19	Union Bank Of India ATM, H.N59 1259 1435,W.N2 0 NEAR SAHAKARI BANK, Residency Rd, Vayu Nagar, Ravi Nagar, Deen Dayal Nagar, Gwalior, Madhya Pradesh (SE)	12959 5.74	(26.2542844, 78.2169156)	09-02-2024 13:38	The Legacy, Bhind Rd, Near Bus Stop, Randhir Colony, Gayatri Nagar, Gwalior, Madhya Pradesh (NE)	12959 8.39	(26.2458489, 78.2105067)	Driver	2.66		00:17	00:02	00:08	00:00	9	37	0	N	0	
09-02-2024 13:46	The Legacy, Bhind Rd, Near Bus Stop, Randhir Colony, Gayatri Nagar, Gwalior, Madhya Pradesh (NE)	12959 8.39	(26.2458711, 78.21048)	09-02-2024 14:00	Father and Son Cold drinks traders,, Purshottam Vihar, Hanuman Nagar, Morar, Gwalior, Madhya Pradesh (SW)	12959 9.8	(26.2352178, 78.2095556)	Driver	1.42		00:10	00:04	00:04	00:00	8	31	0	N	0	
09-02-2024 14:04	Father and Son Cold drinks traders,, Purshottam Vihar, Hanuman Nagar, Morar, Gwalior, Madhya Pradesh (SW)	12959 9.8	(26.2352267, 78.2095556)	09-02-2024 14:07	Chat Vale Baba, 12B, Kalpi Rd, Morar Enclave, Mela Ground, Morar, Gwalior, Kalpi Rd, Morar Enclave, Mela Ground, Morar, Gwalior, Madhya Pradesh (NE)	12960 0.31	(26.2335244, 78.2104356)	Driver	0.51		00:03	00:00	00:05	00:00	9	21	0	N	0	

Trip Detail

MP07L5589 - Truck - 355172103185540 from 01-02-2024 00:00:00 to 29-02-2024 17:58:00





Detail

Start				End				Driver	Distance	Total Distance	Running V/S Stop	Running	Idle	Stop	Inactive	Speed		Over Speed	Immobilize	Alert(s)
Start Time	Start Location	Start Odometer	Start Coordinate	End Time	End Location	End Odometer	End Coordinate									AVG	MAX			
09-02-2024 14:12	Chat Vale Baba, 12B, Kalpi Rd, Morar Enclave, Mela Ground, Morar, Gwalior, Kalpi Rd, Morar Enclave, Mela Ground, Morar, Gwalior, Madhya Pradesh (SE)	12960 0.31	(26.2335089, 78.2104711)	09-02-2024 14:42	BIMR HOSPITALS, Surya Mandir Rd, Residency Rd, Mahaveer, Morar, Gwalior, Madhya Pradesh (SE)	12960 4.37	(26.2349978, 78.2191467)	Driver	4.06		00:25	00:05	00:06	00:00	10	34	0	N	0	
09-02-2024 14:48	BIMR HOSPITAL S, Surya Mandir Rd, Residency Rd, Mahaveer, Morar, Gwalior, Madhya Pradesh (SE)	12960 4.37	(26.2349444, 78.2191556)	09-02-2024 14:55	ICICI Bank Morar, Gwalior - Branch & ATM, 26/411, Telegraph Road Near VIP Guest House, Mahaveer, Morar, Gwalior, Madhya Pradesh (NW)	12960 5.16	(26.2337, 78.2185778)	Driver	0.8		00:07	00:00	00:02	00:00	7	23	0	N	0	
09-02-2024 14:57	ICICI Bank Morar, Gwalior - Branch & ATM, 26/411, Telegraph Road Near VIP Guest House, Mahaveer, Morar, Gwalior, Madhya Pradesh (NW)	12960 5.16	(26.2336778, 78.2185511)	09-02-2024 15:12	Uncle Ka Punjabi Tadka, Kalpi Rd, Kalpana Nagar, Raghavpura m, Morar, Gwalior, Madhya Pradesh (NE)	12960 6.57	(26.2303711, 78.2246933)	Driver	1.42		00:13	00:01	00:06	00:00	6	23	0	N	0	

Trip Detail

MP07L5589 - Truck - 355172103185540 from 01-02-2024 00:00:00 to 29-02-2024 17:58:00

Detail

Start				End				Driver	Distance	Total Distance	Running V/S Stop	Running	Idle	Stop	Inactive	Speed		Over Speed	Immobilize	Alert(s)
Start Time	Start Location	Start Odometer	Start Coordinate	End Time	End Location	End Odometer	End Coordinate									AVG	MAX			
09-02-2024 15:18	Uncle Ka Punjabi Tadka, Kalpi Rd, Kalpana Nagar, Raghavpuram, Morar, Gwalior, Madhya Pradesh (NE)	12960 6.57	(26.2 30366 7, 78.22 46844)	09-02-2024 16:13	Bharat Petroleum, Petrol Pump -Shreeji Fuels, VILL ANTRI, Gwalior, Madhya Pradesh (NE)	12962 9.14	(26.063 7089, 78.2265 244)	Driver	22.57			00:55	00:00	00:07	00:00	25	52	0	N	0
09-02-2024 16:20	Bharat Petroleum, Petrol Pump - Shreeji Fuels, VILL ANTRI, Gwalior, Madhya Pradesh (NE)	12962 9.14	(26.0 6372, 78.22 65067)	09-02-2024 16:22	Bharat Petroleum, Petrol Pump -Shreeji Fuels, VILL ANTRI, Gwalior, Madhya Pradesh (NE)	12962 9.18	(26.063 8, 78.2268)	Driver	0.04	80.52		00:02	00:00	16:55	00:00	1	7	0	N	0
10-02-2024 09:17	Bharat Petroleum, Petrol Pump - Shreeji Fuels, VILL ANTRI, Gwalior, Madhya Pradesh (NE)	12962 9.18	(26.0 63744 4, 78.22 68178)	10-02-2024 09:53	Bharat Petroleum Fuel Station, Kampoo Rd, Nimbalkar Ki Goth No.2, Lashkar, Gwalior, Madhya Pradesh (SW)	12965 0.36	(26.193 6822, 78.1536 178)	Driver	21.17			00:36	00:00	00:04	00:00	36	59	0	N	0
10-02-2024 09:56	Bharat Petroleum Fuel Station, Kampoo Rd, Nimbalkar Ki Goth No.2, Lashkar, Gwalior, Madhya Pradesh (SE)	12965 0.36	(26.1 93688 9, 78.15 36444)	10-02-2024 09:57	Bharat Petroleum Fuel Station, Kampoo Rd, Nimbalkar Ki Goth No.2, Lashkar, Gwalior, Madhya Pradesh (SW)	12965 0.37	(26.193 7289, 78.1536 089)	Driver	0.01			00:00	00:01	00:04	00:00	0	0	0	N	0

Trip Detail

MP07L5589 - Truck - 355172103185540 from 01-02-2024 00:00:00 to 29-02-2024 17:58:00

Detail

Start				End				Driver	Distance	Total Distance	Running V/S Stop	Running	Idle	Stop	Inactive	Speed		Over Speed	Immobilize	Alert(s)
Start Time	Start Location	Start Odometer	Start Coordinate	End Time	End Location	End Odometer	End Coordinate									AVG	MAX			
10-02-2024 10:01	Bharat Petroleum Fuel Station, Kampoo Rd, Nimbalkar Ki Goth No.2, Lashkar, Gwalior, Madhya Pradesh (SW)	12965 0.37	(26.1937822, 78.153556)	10-02-2024 10:01	Bharat Petroleum Fuel Station, Kampoo Rd, Nimbalkar Ki Goth No.2, Lashkar, Gwalior, Madhya Pradesh (SW)	12965 0.38	(26.1937867, 78.1535644)	Driver	0.01		00:00	00:00	00:03	00:00	0	0	0	N	0	
10-02-2024 10:04	Bharat Petroleum Fuel Station, Kampoo Rd, Nimbalkar Ki Goth No.2, Lashkar, Gwalior, Madhya Pradesh (SW)	12965 0.38	(26.1938156, 78.1535733)	10-02-2024 10:04	Bharat Petroleum Fuel Station, Kampoo Rd, Nimbalkar Ki Goth No.2, Lashkar, Gwalior, Madhya Pradesh (SW)	12965 0.38	(26.1938156, 78.1535733)	Driver	0.0		00:00	00:00	00:04	00:00	0	0	0	N	0	
10-02-2024 10:08	Bharat Petroleum Fuel Station, Kampoo Rd, Nimbalkar Ki Goth No.2, Lashkar, Gwalior, Madhya Pradesh (SE)	12965 0.38	(26.1938111, 78.1536978)	10-02-2024 10:11	Kamla Raja Hospital, Kamla raja, J. A. Hospital Campus, Lashkar, Gwalior, Madhya Pradesh (SE)	12965 0.92	(26.1907178, 78.1569867)	Driver	0.54		00:03	00:00	00:08	00:00	11	20	0	N	0	
10-02-2024 10:19	Kamla Raja Hospital, Kamla raja, J. A. Hospital Campus, Lashkar, Gwalior, Madhya Pradesh (SE)	12965 0.92	(26.1907244, 78.1569867)	10-02-2024 10:36	Gulmohar Residency hotel, Maharani Laxmibai Marg Gopal Madhav Palace, Shinde Ki Chhawani, Gwalior, Madhya Pradesh (SE)	12965 3.97	(26.2057933, 78.1633867)	Driver	3.05		00:15	00:02	00:03	00:00	12	27	0	N	0	

Trip Detail

MP07L5589 - Truck - 355172103185540 from 01-02-2024 00:00:00 to 29-02-2024 17:58:00

Detail

Start				End				Driver	Distance	Total Distance	Running V/S Stop	Running	Idle	Stop	Inactive	Speed		Over Speed	Immobilize	Alert(s)
Start Time	Start Location	Start Odometer	Start Coordinate	End Time	End Location	End Odometer	End Coordinate									AVG	MAX			
10-02-2024 10:39	Gulmohar Residency hotel, Maharani Laxmibai Marg Gopal Madhav Palace, Shinde Ki Chhawani, Gwalior, Madhya Pradesh (SE)	12965 3.97	(26.2058111, 78.1633867)	10-02-2024 10:58	Apollo Spectra Hospital, 18, Kila Gate Road, Vikas Nagar, Near Sai Baba Mandir, Dwarkapuri, Lashkar, Gwalior, Madhya Pradesh (NE)	12965 5.78	(26.2196933, 78.1714933)	Driver	1.82		00:13	00:06	00:18	00:00	8	33	0	N	0	
10-02-2024 11:16	Apollo Spectra Hospital, 18, Kila Gate Road, Vikas Nagar, Near Sai Baba Mandir, Dwarkapuri, Lashkar, Gwalior, Madhya Pradesh (NE)	12965 5.78	(26.2197156, 78.1714844)	10-02-2024 11:27	Dr. Charu Mittal., New Saket Nager, Ravi Nagar, Lashkar, Gwalior, Madhya Pradesh (SW)	12965 6.53	(26.2149778, 78.1724178)	Driver	0.75		00:09	00:01	00:03	00:00	5	19	0	N	0	
10-02-2024 11:30	Dr. Charu Mittal., New Saket Nager, Ravi Nagar, Lashkar, Gwalior, Madhya Pradesh (SW)	12965 6.53	(26.2149778, 78.1723911)	10-02-2024 11:32	Café Coffee Day - Sai Baba Complex, Near GDA Office, 1, 22, Phool Bagh Rd, New Saket Nager, Ravi Nagar, Lashkar, Gwalior, Madhya Pradesh (NE)	12965 6.7	(26.2156267, 78.1714133)	Driver	0.17		00:02	00:00	00:04	00:00	6	17	0	N	0	

Trip Detail

MP07L5589 - Truck - 355172103185540 from 01-02-2024 00:00:00 to 29-02-2024 17:58:00

Detail

Start				End				Driver	Distance	Total Distance	Running V/S Stop	Running	Idle	Stop	Inactive	Speed		Over Speed	Immobilize	Alert(s)
Start Time	Start Location	Start Odometer	Start Coordinate	End Time	End Location	End Odometer	End Coordinate									AVG	MAX			
10-02-2024 11:36	Nidaan Hospital, No. 2, Sai Baba Mandir Road, New, Kherapati Colony, Phool Bagh, Lashkar, Gwalior, Madhya Pradesh (NE)	12965 6.7	(26.2 15686 7, 78.17 12356)	10-02-2024 11:48	OYO 22953 Hotel Shelter, Tansen Road, Padav Cir, Padav, Maharani Laxmi Bai Colony, Lashkar, Gwalior, Madhya Pradesh (SW)	12965 8.18	(26.212 4511, 78.1766 133)	Driver	1.48		00:09	00:03	00:03	00:00	10	23	0	N	0	
10-02-2024 11:51	OYO 22953 Hotel Shelter, Tansen Road, Padav Cir, Padav, Maharani Laxmi Bai Colony, Lashkar, Gwalior, Madhya Pradesh (SW)	12965 8.18	(26.2 12475 6, 78.17 664)	10-02-2024 11:55	OYO 9919 Nandgiri Palace, J-48, Gandhi Nagar, Gwalior, Madhya Pradesh (SW)	12965 9.06	(26.219 9711, 78.1771 644)	Driver	0.88		00:04	00:00	00:04	00:00	14	22	0	N	0	
10-02-2024 11:59	OYO 9919 Nandgiri Palace, J-48, Gandhi Nagar, Gwalior, Madhya Pradesh (SW)	12965 9.06	(26.2 2, 78.17 71733)	10-02-2024 11:59	OYO 9919 Nandgiri Palace, J-48, Gandhi Nagar, Gwalior, Madhya Pradesh (NE)	12965 9.16	(26.220 8778, 78.1772 622)	Driver	0.1		00:01	00:00	00:02	00:00	9	14	0	N	0	
10-02-2024 12:02	Sankat mochan Cyber Cafe, Nandgiri Villa, Gandhi Nagar, Gwalior, Madhya Pradesh (NE)	12965 9.16	(26.2 2094, 78.17 73244)	10-02-2024 12:17	373, Phulwari Hospital, Hazira, Tansen Nagar, Gwalior, Madhya Pradesh (SE)	12966 1.05	(26.229 1333, 78.1776 622)	Driver	1.9		00:12	00:03	00:02	00:00	9	27	0	N	0	

Trip Detail

MP07L5589 - Truck - 355172103185540 from 01-02-2024 00:00:00 to 29-02-2024 17:58:00

Detail

Start				End				Driver	Distance	Total Distance	Running V/S Stop	Running	Idle	Stop	Inactive	Speed		Over Speed	Immobilize	Alert(s)
Start Time	Start Location	Start Odometer	Start Coordinate	End Time	End Location	End Odometer	End Coordinate									AVG	MAX			
10-02-2024 12:19	373, Phulwari Hospital, Hazira, Tansen Nagar, Gwalior, Madhya Pradesh (SE)	12966 1.05	(26.2 29235 6, 78.17 76089)	10-02-2024 12:34	Punjab & Sind Bank, Fort Rd, Hazira, Tansen Nagar, Gwalior, Madhya Pradesh (SE)	12966 2.57	(26.232 8444, 78.1772 267)	Driver	1.53		00:11	00:03	00:10	00:00	8	22	0	N	0	
10-02-2024 12:44	Punjab & Sind Bank, Fort Rd, Hazira, Tansen Nagar, Gwalior, Madhya Pradesh (SE)	12966 2.57	(26.2 32866 7, 78.17 72267)	10-02-2024 12:59	Girls Hostel, New Resham Colony, Birla Nagar, Gwalior, Madhya Pradesh (NW)	12966 4.91	(26.235 8978, 78.1890 489)	Driver	2.34		00:15	00:00	00:18	00:00	10	28	0	N	0	
10-02-2024 13:16	Girls Hostel, New Resham Colony, Birla Nagar, Gwalior, Madhya Pradesh (NW)	12966 4.91	(26.2 359, 78.18 90133)	10-02-2024 13:19	Tara Devi Temple, New Resham Colony, Birla Nagar, Gwalior, Madhya Pradesh (NE)	12966 5.1	(26.234 5044, 78.1889 867)	Driver	0.19		00:02	00:00	00:04	00:00	5	12	0	N	0	
10-02-2024 13:23	Tara Devi Temple, New Resham Colony, Birla Nagar, Gwalior, Madhya Pradesh (NE)	12966 5.1	(26.2 34508 9, 78.18 89867)	10-02-2024 13:29	Jodhpur mishthan bhandar, IIITM Bus Stop, National Highway 92, RVS Agriculture University Campus, Morar, Gwalior, Madhya Pradesh (NE)	12966 7.02	(26.235 0533, 78.2057 333)	Driver	1.92		00:06	00:00	00:09	00:00	18	31	0	N	0	

Trip Detail

MP07L5589 - Truck - 355172103185540 from 01-02-2024 00:00:00 to 29-02-2024 17:58:00

Detail

Start				End				Driver	Distance	Total Distance	Running V/S Stop	Running	Idle	Stop	Inactive	Speed		Over Speed	Immobilize	Alert(s)
Start Time	Start Location	Start Odometer	Start Coordinate	End Time	End Location	End Odometer	End Coordinate									AVG	MAX			
10-02-2024 13:38	Jodhpur mishthan bhandar, IIITM Bus Stop, National Highway 92, RVS Agriculture University Campus, Morar, Gwalior, Madhya Pradesh (NE)	12966 7.02	(26.2350533, 78.2057156)	10-02-2024 13:39	Ram Shree Super Specialty Hospital (RIMSS), Gola Ka Mandir, Bhind Rd, Purshottam Vihar, Hanuman Nagar, Morar, Gwalior, Madhya Pradesh (NW)	12966 7.39	(26.2367444, 78.2077422)	Driver	0.37		00:02	00:00	00:03	00:00	13	22	0	N	0	
10-02-2024 13:42	Ram Shree Super Specialty Hospital (RIMSS), Gola Ka Mandir, Bhind Rd, Purshottam Vihar, Hanuman Nagar, Morar, Gwalior, Madhya Pradesh (NW)	12966 7.39	(26.23678, 78.2077689)	10-02-2024 13:58	The Legacy, Bhind Rd, Near Bus Stop, Randhir Colony, Gayatri Nagar, Gwalior, Madhya Pradesh (NE)	12967 1.14	(26.2459156, 78.2104978)	Driver	3.76		00:16	00:00	00:04	00:00	14	36	0	N	0	
10-02-2024 14:02	The Legacy, Bhind Rd, Near Bus Stop, Randhir Colony, Gayatri Nagar, Gwalior, Madhya Pradesh (NE)	12967 1.14	(26.2459289, 78.2104978)	10-02-2024 14:13	Father and Son Cold drinks traders,, Purshottam Vihar, Hanuman Nagar, Morar, Gwalior, Madhya Pradesh (SW)	12967 2.55	(26.2352689, 78.2094933)	Driver	1.41		00:10	00:01	00:03	00:00	9	29	0	N	0	

Trip Detail

MP07L5589 - Truck - 355172103185540 from 01-02-2024 00:00:00 to 29-02-2024 17:58:00

Detail

Start				End				Driver	Distance	Total Distance	Running V/S Stop	Running	Idle	Stop	Inactive	Speed		Over Speed	Immobilize	Alert(s)
Start Time	Start Location	Start Odometer	Start Coordinate	End Time	End Location	End Odometer	End Coordinate									AVG	MAX			
10-02-2024 14:16	Father and Son Cold drinks traders,, Purshottam Vihar, Hanuman Nagar, Morar, Gwalior, Madhya Pradesh (SW)	12967 2.55	(26.2 35268 9, 78.20 94844)	10-02-2024 14:47	Laadali Lal Temple, 12B, Kalpi Rd, Morar Enclave, Mela Ground, Morar, Gwalior, Madhya Pradesh (NW)	12967 6.03	(26.232 4267, 78.2134 667)	Driver	3.48		00:24	00:07	00:04	00:00	9	31	0	N	0	
10-02-2024 14:51	Laadali Lal Temple, 12B, Kalpi Rd, Morar Enclave, Mela Ground, Morar, Gwalior, Madhya Pradesh (NW)	12967 6.03	(26.2 32453 3, 78.21 35111)	10-02-2024 14:53	Astha Hospital, Surya Mandir Rd, Mahaveer, Morar, Gwalior, Madhya Pradesh (NE)	12967 6.46	(26.231 9444, 78.2170 222)	Driver	0.43		00:02	00:00	00:03	00:00	13	32	0	N	0	
10-02-2024 14:56	Astha Hospital, Surya Mandir Rd, Mahaveer, Morar, Gwalior, Madhya Pradesh (NE)	12967 6.46	(26.2 31966 7, 78.21 70044)	10-02-2024 15:00	BIMR HOSPITALS, Surya Mandir Rd, Residency Rd, Mahaveer, Morar, Gwalior, Madhya Pradesh (SE)	12967 7.11	(26.235 0244, 78.2191 911)	Driver	0.65		00:05	00:00	00:08	00:00	8	24	0	N	0	
10-02-2024 15:08	BIMR HOSPITAL S, Surya Mandir Rd, Residency Rd, Mahaveer, Morar, Gwalior, Madhya Pradesh (SE)	12967 7.11	(26.2 35013 3, 78.21 92089)	10-02-2024 15:16	Police Station, 12B, Kalpi Rd Morar Enclave, Mela Ground, Morar Gwalior, Kalpi Rd, Morar Enclave, Mela Ground, Morar, Gwalior, Madhya Pradesh (SE)	12967 8.32	(26.231 1467, 78.2182 489)	Driver	1.21		00:08	00:00	00:03	00:00	9	20	0	N	0	

Trip Detail

MP07L5589 - Truck - 355172103185540 from 01-02-2024 00:00:00 to 29-02-2024 17:58:00

Detail

Start				End				Driver	Distance	Total Distance	Running V/S Stop	Running	Idle	Stop	Inactive	Speed		Over Speed	Immobilize	Alert(s)
Start Time	Start Location	Start Odometer	Start Coordinate	End Time	End Location	End Odometer	End Coordinate									AVG	MAX			
10-02-2024 15:20	Police Station, 12B, Kalpi Rd Morar Enclave, Mela Ground, Morar Gwalior, Kalpi Rd, Morar Enclave, Mela Ground, Morar, Gwalior, Madhya Pradesh (SE)	12967 8.32	(26.2311511, 78.2182578)	10-02-2024 15:32	Jai Kirana, No. 7 Chauraha, Near Super Digital Studio, Road, CP Colony, Kalpana Nagar, Raghavpuram, Morar, Gwalior, Madhya Pradesh (SE)	12967 9.57	(26.2307822, 78.2240444)	Driver	1.25			00:09	00:03	00:03	00:00	8	27	0	N	0
10-02-2024 15:35	Jai Kirana, No. 7 Chauraha, Near Super Digital Studio, Road, CP Colony, Kalpana Nagar, Raghavpuram, Morar, Gwalior, Madhya Pradesh (SE)	12967 9.57	(26.2307711, 78.2241067)	10-02-2024 16:30	Bharat Petroleum, Petrol Pump -Shreeji Fuels, VILL ANTRI, Gwalior, Madhya Pradesh (NE)	12970 1.93	(26.0637733, 78.2267644)	Driver	22.35			00:56	00:00	00:07	00:00	24	51	0	N	0
10-02-2024 16:37	Bharat Petroleum, Petrol Pump - Shreeji Fuels, VILL ANTRI, Gwalior, Madhya Pradesh (NE)	12970 1.93	(26.0637733, 78.2267644)	10-02-2024 16:46	Bharat Petroleum, Petrol Pump -Shreeji Fuels, VILL ANTRI, Gwalior, Madhya Pradesh (NE)	12970 1.93	(26.0637778, 78.2267733)	Driver	0.0			00:00	00:09	00:07	00:00	0	0	0	N	0

Trip Detail

MP07L5589 - Truck - 355172103185540 from 01-02-2024 00:00:00 to 29-02-2024 17:58:00

Detail

Start				End				Driver	Distance	Total Distance	Running V/S Stop	Running	Idle	Stop	Inactive	Speed		Over Speed	Immobilize	Alert(s)
Start Time	Start Location	Start Odometer	Start Coordinate	End Time	End Location	End Odometer	End Coordinate									AVG	MAX			
10-02-2024 16:53	Bharat Petroleum, Petrol Pump - Shreeji Fuels, VILL ANTRI, Gwalior, Madhya Pradesh (NE)	12970 1.93	(26.0 63782 2, 78.22 67733)	10-02-2024 16:53	Bharat Petroleum, Petrol Pump -Shreeji Fuels, VILL ANTRI, Gwalior, Madhya Pradesh (NE)	12970 1.93	(26.063 7822 , 78.2267 733)	Driver	0.0		00:00	00:00	00:11	00:00	0	0	0	N	0	
10-02-2024 17:04	Bharat Petroleum, Petrol Pump - Shreeji Fuels, VILL ANTRI, Gwalior, Madhya Pradesh (NE)	12970 1.93	(26.0 63793 3, 78.22 67733)	10-02-2024 17:05	Bharat Petroleum, Petrol Pump -Shreeji Fuels, VILL ANTRI, Gwalior, Madhya Pradesh (NE)	12970 1.96	(26.063 7489 , 78.2265 333)	Driver	0.03		00:01	00:00	00:12	00:00	3	7	0	N	0	
10-02-2024 17:17	Bharat Petroleum, Petrol Pump - Shreeji Fuels, VILL ANTRI, Gwalior, Madhya Pradesh (NE)	12970 1.96	(26.0 63771 1, 78.22 648)	10-02-2024 17:17	Bharat Petroleum, Petrol Pump -Shreeji Fuels, VILL ANTRI, Gwalior, Madhya Pradesh (NE)	12970 1.97	(26.063 7778 , 78.2265 156)	Driver	0.01		00:00	00:00	00:03	00:00	0	0	0	N	0	
10-02-2024 17:20	Bharat Petroleum, Petrol Pump - Shreeji Fuels, VILL ANTRI, Gwalior, Madhya Pradesh (NE)	12970 1.97	(26.0 63771 1, 78.22 65244)	10-02-2024 17:22	Bharat Petroleum, Petrol Pump -Shreeji Fuels, VILL ANTRI, Gwalior, Madhya Pradesh (NE)	12970 1.98	(26.063 7578 , 78.2266 133)	Driver	0.01		00:01	00:00	00:21	00:00	0	0	0	N	0	

Trip Detail

MP07L5589 - Truck - 355172103185540 from 01-02-2024 00:00:00 to 29-02-2024 17:58:00





Detail

Start				End				Driver	Distance	Total Distance	Running V/S Stop	Running	Idle	Stop	Inactive	Speed		Over Speed	Immobilize	Alert(s)
Start Time	Start Location	Start Odometer	Start Coordinate	End Time	End Location	End Odometer	End Coordinate									AVG	MAX			
10-02-2024 17:43	Bharat Petroleum, Petrol Pump - Shreeji Fuels, VILL ANTRI, Gwalior, Madhya Pradesh (NE)	12970 1.98	(26.0 63742 2, 78.22 67289)	10-02-2024 18:04	Noori Masjid, Kalyani, Madhya Pradesh (NE)	12971 0.6	(26.017 9333, 78.2461 067)	Driver	8.62		00:21	00:00	00:03	00:00	25	52	0	N	0	
10-02-2024 18:07	Noori Masjid, Kalyani, Madhya Pradesh (NE)	12971 0.6	(26.0 17937 8, 78.24 61244)	10-02-2024 18:08	Noori Masjid, Kalyani, Madhya Pradesh (NE)	12971 0.62	(26.017 7733, 78.2462 044)	Driver	0.02		00:01	00:00	00:20	00:00	0	0	0	N	0	
10-02-2024 18:28	Noori Masjid, Kalyani, Madhya Pradesh (NE)	12971 0.62	(26.0 17815 6, 78.24 62044)	10-02-2024 18:29	Noori Masjid, Kalyani, Madhya Pradesh (NE)	12971 0.62	(26.017 8156, 78.2462 044)	Driver	0.0	81.46	00:01	00:00	14:09	00:00	0	0	0	N	0	
11-02-2024 08:38	Noori Masjid, Kalyani, Madhya Pradesh (NE)	12971 0.62	(26.0 17722 2, 78.24 61867)	11-02-2024 08:49	Fauji Dhaba and Restaurant, Kalyani, Madhya Pradesh (SW)	12971 1.7	(26.024 0756, 78.2479 378)	Driver	1.08		00:11	00:00	00:11	00:00	6	24	0	N	0	
11-02-2024 08:59	Fauji Dhaba and Restaurant, Kalyani, Madhya Pradesh (SW)	12971 1.7	(26.0 2408, 78.24 79556)	11-02-2024 09:12	Bharat Petroleum, Petrol Pump -Shreeji Fuels, VILL ANTRI, Gwalior, Madhya Pradesh (NE)	12971 9.11	(26.062 5289, 78.2267 911)	Driver	7.41		00:12	00:00	00:03	00:00	36	51	0	N	0	
11-02-2024 09:15	Bharat Petroleum, Petrol Pump - Shreeji Fuels, VILL ANTRI, Gwalior, Madhya Pradesh (NE)	12971 9.11	(26.0 62564 4, 78.22 68089)	11-02-2024 09:49	Kamla Raja Hospital, Kamla raja, J. A. Hospital Campus, Lashkar, Gwalior, Madhya Pradesh (SE)	12973 9.79	(26.190 7133, 78.1569 778)	Driver	20.68		00:34	00:00	00:11	00:00	36	57	0	N	0	

Trip Detail

MP07L5589 - Truck - 355172103185540 from 01-02-2024 00:00:00 to 29-02-2024 17:58:00

Detail

Start				End				Driver	Distance	Total Distance	Running V/S Stop	Running	Idle	Stop	Inactive	Speed		Over Speed	Immobilize	Alert(s)
Start Time	Start Location	Start Odometer	Start Coordinate	End Time	End Location	End Odometer	End Coordinate									AVG	MAX			
11-02-2024 10:00	College Of Nursing J. A. Hospital G R Medical College Gwalior, J. A. Hospital Campus, Lashkar, Gwalior, Madhya Pradesh (NW)	12973 9.79	(26.1906978, 78.1570133)	11-02-2024 10:10	Jiwajirao Government Higher Sec. School, Jayendraganj, Lashkar, Gwalior, Madhya Pradesh (NW)	12974 2.1	(26.2019778, 78.1620356)	Driver	2.31			00:10	00:00	00:02	00:00	13	23	0	N	0
11-02-2024 10:12	Jiwajirao Government Higher Sec. School, Jayendraganj, Lashkar, Gwalior, Madhya Pradesh (NW)	12974 2.1	(26.2019933, 78.1620356)	11-02-2024 10:16	Ishan Hospital, Chhappar Wala Pul, Jhinsi Rd No. 1, Jayendraganj, Lashkar, Gwalior, Madhya Pradesh (SE)	12974 2.49	(26.2045178, 78.1630756)	Driver	0.39			00:04	00:00	00:02	00:00	6	26	0	N	0
11-02-2024 10:18	Ishan Hospital, Chhappar Wala Pul, Jhinsi Rd No. 1, Jayendraganj, Lashkar, Gwalior, Madhya Pradesh (SE)	12974 2.49	(26.2044844, 78.1630578)	11-02-2024 10:19	ATISHAY HOSPITAL, road, Jayendraganj, Lashkar, Gwalior, Madhya Pradesh (NE)	12974 2.53	(26.2043489, 78.1627378)	Driver	0.04			00:01	00:00	00:03	00:00	3	11	0	N	0
11-02-2024 10:22	ATISHAY HOSPITAL, road, Jayendraganj, Lashkar, Gwalior, Madhya Pradesh (NW)	12974 2.53	(26.2043022, 78.1626933)	11-02-2024 10:25	Gulmohar Residency hotel, Maharani Laxmibai Marg Gopal Madhav Palace, Shinde Ki Chhawani, Gwalior, Madhya Pradesh (SE)	12974 2.85	(26.2057333, 78.1634133)	Driver	0.32			00:03	00:00	00:03	00:00	7	20	0	N	0

Trip Detail

MP07L5589 - Truck - 355172103185540 from 01-02-2024 00:00:00 to 29-02-2024 17:58:00

Detail

Start				End				Driver	Distance	Total Distance	Running V/S Stop	Running	Idle	Stop	Inactive	Speed		Over Speed	Immobilize	Alert(s)
Start Time	Start Location	Start Odometer	Start Coordinate	End Time	End Location	End Odometer	End Coordinate									AVG	MAX			
11-02-2024 10:28	Gulmohar Residency hotel, Maharani Laxmibai Marg Gopal Madhav Palace, Shinde Ki Chhawani, Gwalior, Madhya Pradesh (SE)	12974 2.85	(26.2057889, 78.1633956)	11-02-2024 10:30	Paras pan, Main Rd, Shinde Ki Chhawani, Gwalior, Madhya Pradesh (SE)	12974 2.96	(26.2066156, 78.1639467)	Driver	0.11			00:02	00:00	00:03	00:00	3	11	0	N	0
11-02-2024 10:33	Paras pan, Main Rd, Shinde Ki Chhawani, Gwalior, Madhya Pradesh (NE)	12974 2.96	(26.2066867, 78.1639822)	11-02-2024 10:46	Apollo Spectra Hospital, 18, Kila Gate Road, Vikas Nagar, Near Sai Baba Mandir, Dwarkapuri, Lashkar, Gwalior, Madhya Pradesh (NE)	12974 4.71	(26.2196822, 78.1714844)	Driver	1.75			00:12	00:01	00:06	00:00	9	33	0	N	0
11-02-2024 10:51	Apollo Spectra Hospital, 18, Kila Gate Road, Vikas Nagar, Near Sai Baba Mandir, Dwarkapuri, Lashkar, Gwalior, Madhya Pradesh (NE)	12974 4.71	(26.2196933, 78.1714756)	11-02-2024 10:57	Sant Chinmaya Public School, C-1 Dwarkapuri Colony, behind Prem Nagar, Dwarkapuri, Lashkar, Gwalior, Madhya Pradesh (NW)	12974 4.98	(26.2218422, 78.1716267)	Driver	0.27			00:04	00:02	00:02	00:00	4	18	0	N	0

Trip Detail

MP07L5589 - Truck - 355172103185540 from 01-02-2024 00:00:00 to 29-02-2024 17:58:00




Detail

Start				End				Driver	Distance	Total Distance	Running V/S Stop	Running	Idle	Stop	Inactive	Speed		Over Speed	Immobilize	Alert(s)
Start Time	Start Location	Start Odometer	Start Coordinate	End Time	End Location	End Odometer	End Coordinate									AVG	MAX			
11-02-2024 11:00	Sant Chinmaya Public School, C-1 Dwarkapuri Colony, behind Prem Nagar, Dwarkapuri, Lashkar, Gwalior, Madhya Pradesh (NW)	12974 4.98	(26.2 2188, 78.17 16533)	11-02-2024 11:17	JD Institute of Fashion Technology Gwalior, #71 Padav Circle Savatra Building, Padav, Maharani Laxmi Bai Colony, Lashkar, Gwalior, Madhya Pradesh (SW)	12974 7.04	(26.213 58, 78.1740 356)	Driver	2.06		00:14	00:03	00:04	00:00	9	25	0	N	0	
11-02-2024 11:21	JD Institute of Fashion Technology Gwalior, #71 Padav Circle Savatra Building, Padav, Maharani Laxmi Bai Colony, Lashkar, Gwalior, Madhya Pradesh (SW)	12974 7.04	(26.2 13666 7, 78.17 40267)	11-02-2024 11:38	OYO 9919 Nandgiri Palace, J-48, Gandhi Nagar, Gwalior, Madhya Pradesh (SW)	12974 8.6	(26.219 8733, 78.1770 933)	Driver	1.55		00:14	00:03	00:05	00:00	7	28	0	N	0	
11-02-2024 11:42	OYO 9919 Nandgiri Palace, J-48, Gandhi Nagar, Gwalior, Madhya Pradesh (SW)	12974 8.6	(26.2 19962 2, 78.17 71378)	11-02-2024 12:15	Jai Maa Pitambra Hospital, Char Shahar Ka Nora, Sharma Farm Rd, Hazira, Char Shahar Ka Naka, Char Sahar Ka Naka, New Grasim Vihar Colony, Gwalior, Madhya Pradesh (NW)	12975 1.94	(26.239 4533, 78.1784 889)	Driver	3.34		00:23	00:09	00:02	00:00	9	30	0	N	0	

Trip Detail

MP07L5589 - Truck - 355172103185540 from 01-02-2024 00:00:00 to 29-02-2024 17:58:00

Detail

Start				End				Driver	Distance	Total Distance	Running V/S Stop	Running	Idle	Stop	Inactive	Speed		Over Speed	Immobilize	Alert(s)
Start Time	Start Location	Start Odometer	Start Coordinate	End Time	End Location	End Odometer	End Coordinate									AVG	MAX			
11-02-2024 12:17	Jai Maa Pitambra Hospital, Char Shahar Ka Nora, Sharma Farm Rd, Hazira, Char Shahar Ka Naka, Char Sahar Ka Naka, New Grasim Vihar Colony, Gwalior, Madhya Pradesh (NW)	12975 1.94	(26.2394333, 78.1784978)	11-02-2024 12:22	Girls Hostel, New Resham Colony, Birla Nagar, Gwalior, Madhya Pradesh (NW)	12975 3.16	(26.2358844, 78.1890667)	Driver	1.22			00:05	00:00	00:20	00:00	15	27	0	N	0
11-02-2024 12:43	Girls Hostel, New Resham Colony, Birla Nagar, Gwalior, Madhya Pradesh (NW)	12975 3.16	(26.23586, 78.1889778)	11-02-2024 12:46	Tara Devi Temple, New Resham Colony, Birla Nagar, Gwalior, Madhya Pradesh (NE)	12975 3.35	(26.2344933, 78.18896)	Driver	0.19			00:03	00:00	00:02	00:00	4	14	0	N	0
11-02-2024 12:48	Tara Devi Temple, New Resham Colony, Birla Nagar, Gwalior, Madhya Pradesh (NE)	12975 3.35	(26.2344578, 78.18896)	11-02-2024 13:20	The Legacy, Bhind Rd, Near Bus Stop, Randhir Colony, Gayatri Nagar, Gwalior, Madhya Pradesh (NE)	12976 0.41	(26.2458489, 78.21048)	Driver	7.06			00:30	00:01	00:05	00:00	14	39	0	N	0

Trip Detail

MP07L5589 - Truck - 355172103185540 from 01-02-2024 00:00:00 to 29-02-2024 17:58:00

Detail

Start				End				Driver	Distance	Total Distance	Running V/S Stop	Running	Idle	Stop	Inactive	Speed		Over Speed	Immobilize	Alert(s)
Start Time	Start Location	Start Odometer	Start Coordinate	End Time	End Location	End Odometer	End Coordinate									AVG	MAX			
11-02-2024 13:25	The Legacy, Bhind Rd, Near Bus Stop, Randhir Colony, Gayatri Nagar, Gwalior, Madhya Pradesh (NE)	12976 0.41	(26.2459022, 78.2104622)	11-02-2024 13:32	Ram Shree Super Specialty Hospital (RIMSS), Gola Ka Mandir, Bhind Rd, Purshottam Vihar, Hanuman Nagar, Morar, Gwalior, Madhya Pradesh (NW)	12976 1.49	(26.2367111, 78.2078667)	Driver	1.08		00:06	00:01	00:05	00:00	11	31	0	N	0	
11-02-2024 13:37	Ram Shree Super Specialty Hospital (RIMSS), Gola Ka Mandir, Bhind Rd, Purshottam Vihar, Hanuman Nagar, Morar, Gwalior, Madhya Pradesh (NW)	12976 1.49	(26.2366978, 78.20784)	11-02-2024 13:38	Ram Shree Super Specialty Hospital (RIMSS), Gola Ka Mandir, Bhind Rd, Purshottam Vihar, Hanuman Nagar, Morar, Gwalior, Madhya Pradesh (NW)	12976 1.54	(26.2363111, 78.2079733)	Driver	0.05		00:01	00:00	00:13	00:00	0	0	0	N	0	
11-02-2024 13:51	Ram Shree Super Specialty Hospital (RIMSS), Gola Ka Mandir, Bhind Rd, Purshottam Vihar, Hanuman Nagar, Morar, Gwalior, Madhya Pradesh (SE)	12976 1.54	(26.2362422, 78.2080533)	11-02-2024 14:03	S.S Tower, Near Birla Hospital, Gola Ka Mandir, Hanuman Nagar, Morar, Gwalior, Madhya Pradesh (NE)	12976 1.91	(26.2350178, 78.20872)	Driver	0.36		00:11	00:01	00:05	00:00	2	21	0	N	0	

Trip Detail

MP07L5589 - Truck - 355172103185540 from 01-02-2024 00:00:00 to 29-02-2024 17:58:00





Detail

Start				End				Driver	Distance	Total Distance	Running V/S Stop	Running	Idle	Stop	Inactive	Speed		Over Speed	Immobilize	Alert(s)
Start Time	Start Location	Start Odometer	Start Coordinate	End Time	End Location	End Odometer	End Coordinate									AVG	MAX			
11-02-2024 14:08	S.S Tower, Near Birla Hospital, Gole Ka Mandir, Hanuman Nagar, Morar, Gwalior, Madhya Pradesh (NE)	12976 1.91	(26.2350133, 78.2087111)	11-02-2024 14:11	Chat Vale Baba, 12B, Kalpi Rd, Morar Enclave, Mela Ground, Morar, Gwalior, Kalpi Rd, Morar Enclave, Mela Ground, Morar, Gwalior, Madhya Pradesh (NE)	12976 2.33	(26.2335422, 78.2104089)	Driver	0.42			00:03	00:00	00:03	00:00	8	19	0	N	0
11-02-2024 14:14	Chat Vale Baba, 12B, Kalpi Rd, Morar Enclave, Mela Ground, Morar, Gwalior, Kalpi Rd, Morar Enclave, Mela Ground, Morar, Gwalior, Madhya Pradesh (NE)	12976 2.33	(26.2335533, 78.2104267)	11-02-2024 14:30	fashion & freedom, A-62 bank colony gole ka Mandir gwalior, Bank Colony, Mela Ground, Thatipur, Gwalior, Madhya Pradesh (NW)	12976 4.53	(26.2303289, 78.2115111)	Driver	2.19			00:13	00:03	00:02	00:00	10	34	0	N	0
11-02-2024 14:32	fashion & freedom, A-62 bank colony gole ka Mandir gwalior, Bank Colony, Mela Ground, Thatipur, Gwalior, Madhya Pradesh (NW)	12976 4.53	(26.2303422, 78.2115111)	11-02-2024 14:49	BIMR HOSPITALS, Surya Mandir Rd, Residency Rd, Mahaveer, Morar, Gwalior, Madhya Pradesh (SE)	12976 6.44	(26.2350244, 78.21912)	Driver	1.91			00:13	00:04	00:13	00:00	8	24	0	N	0

Trip Detail

MP07L5589 - Truck - 355172103185540 from 01-02-2024 00:00:00 to 29-02-2024 17:58:00

Detail

Start				End				Driver	Distance	Total Distance	Running V/S Stop	Running	Idle	Stop	Inactive	Speed		Over Speed	Immobilize	Alert(s)
Start Time	Start Location	Start Odometer	Start Coordinate	End Time	End Location	End Odometer	End Coordinate									AVG	MAX			
11-02-2024 15:03	BIMR HOSPITAL S, Surya Mandir Rd, Residency Rd, Mahaveer, Morar, Gwalior, Madhya Pradesh (SE)	12976 6.44	(26.2350111, 78.2191378)	11-02-2024 15:08	ICICI Bank Morar, Gwalior - Branch & ATM, 26/411, Telegraph Road Near VIP Guest House, Mahaveer, Morar, Gwalior, Madhya Pradesh (NW)	12976 7.24	(26.2337289, 78.2184711)	Driver	0.8			00:05	00:00	00:03	00:00	9	23	0	N	0
11-02-2024 15:11	ICICI Bank Morar, Gwalior - Branch & ATM, 26/411, Telegraph Road Near VIP Guest House, Mahaveer, Morar, Gwalior, Madhya Pradesh (NW)	12976 7.24	(26.2337444, 78.2184711)	11-02-2024 15:22	Uncle Ka Punjabi Tadka, Kalpi Rd, Kalpana Nagar, Raghavpuram, Morar, Gwalior, Madhya Pradesh (NE)	12976 8.55	(26.2304, 78.2246667)	Driver	1.31			00:11	00:00	00:10	00:00	7	27	0	N	0
11-02-2024 15:32	Uncle Ka Punjabi Tadka, Kalpi Rd, Kalpana Nagar, Raghavpuram, Morar, Gwalior, Madhya Pradesh (NE)	12976 8.55	(26.2304, 78.2246578)	11-02-2024 16:22	Bharat Petroleum, Petrol Pump -Shreeji Fuels, VILL ANTRI, Gwalior, Madhya Pradesh (NE)	12979 1.13	(26.0637422, 78.2264889)	Driver	22.58			00:50	00:00	00:08	00:00	27	52	0	N	0
11-02-2024 16:30	Bharat Petroleum, Petrol Pump - Shreeji Fuels, VILL ANTRI, Gwalior, Madhya Pradesh (NE)	12979 1.13	(26.0637444, 78.2264889)	11-02-2024 16:34	Bharat Petroleum, Petrol Pump -Shreeji Fuels, VILL ANTRI, Gwalior, Madhya Pradesh (NE)	12979 1.17	(26.0637444, 78.2267733)	Driver	0.03	80.51		00:02	00:03	16:36	00:00	1	7	0	N	0

Trip Detail

MP07L5589 - Truck - 355172103185540 from 01-02-2024 00:00:00 to 29-02-2024 17:58:00

Detail

Start				End				Driver	Distance	Total Distance	Running V/S Stop	Running	Idle	Stop	Inactive	Speed		Over Speed	Immobilize	Alert(s)
Start Time	Start Location	Start Odometer	Start Coordinate	End Time	End Location	End Odometer	End Coordinate									AVG	MAX			
12-02-2024 09:10	Bharat Petroleum, Petrol Pump - Shreeji Fuels, VILL ANTRI, Gwalior, Madhya Pradesh (NE)	12979 1.17	(26.0636911, 78.2268178)	12-02-2024 09:48	College Of Nursing J. A. Hospital G R Medical College Gwalior, J. A. Hospital Campus, Lashkar, Gwalior, Madhya Pradesh (NW)	12981 2.0	(26.1906956, 78.1570311)	Driver	20.82		00:38	00:00	00:26	00:00	33	60	0	N	0	
12-02-2024 10:14	College Of Nursing J. A. Hospital G R Medical College Gwalior, J. A. Hospital Campus, Lashkar, Gwalior, Madhya Pradesh (NW)	12981 2.0	(26.1906978, 78.1570756)	12-02-2024 10:22	Amritsari Naan, Sanatan Dharam Mandir Rd, Lalitpur Colony, Lashkar, Gwalior, Madhya Pradesh (NW)	12981 3.99	(26.2000622, 78.1623111)	Driver	1.99		00:08	00:00	00:15	00:00	16	27	0	N	0	
12-02-2024 10:37	Amritsari Naan, Sanatan Dharam Mandir Rd, Lalitpur Colony, Lashkar, Gwalior, Madhya Pradesh (NW)	12981 3.99	(26.2000933, 78.1623289)	12-02-2024 10:38	Amritsari Naan, Sanatan Dharam Mandir Rd, Lalitpur Colony, Lashkar, Gwalior, Madhya Pradesh (NW)	12981 4.0	(26.1999756, 78.1622844)	Driver	0.02		00:01	00:00	00:09	00:00	0	0	0	N	0	
12-02-2024 10:47	Amritsari Naan, Sanatan Dharam Mandir Rd, Lalitpur Colony, Lashkar, Gwalior, Madhya Pradesh (SW)	12981 4.0	(26.1998822, 78.1622222)	12-02-2024 10:51	Ishan Hospital, Chhappar Wala Pul, Jhinsi Rd No. 1, Jayendraganj, Lashkar, Gwalior, Madhya Pradesh (SE)	12981 4.68	(26.2045244, 78.16312)	Driver	0.68		00:04	00:00	00:04	00:00	11	20	0	N	0	

Trip Detail

MP07L5589 - Truck - 355172103185540 from 01-02-2024 00:00:00 to 29-02-2024 17:58:00

Detail

Start				End				Driver	Distance	Total Distance	Running V/S Stop	Running	Idle	Stop	Inactive	Speed		Over Speed	Immobilize	Alert(s)
Start Time	Start Location	Start Odometer	Start Coordinate	End Time	End Location	End Odometer	End Coordinate									AVG	MAX			
12-02-2024 10:56	Golden Estate Bajaj Capital, Jayendranj, Shinde Ki Chhawani, Gwalior, Madhya Pradesh (SE)	12981 4.68	(26.2047044, 78.16328)	12-02-2024 11:02	Gulmohar Residency hotel, Maharani Laxmibai Marg Gopal Madhav Palace, Shinde Ki Chhawani, Gwalior, Madhya Pradesh (SE)	12981 5.09	(26.2057889, 78.1633956)	Driver	0.41		00:05	00:01	00:05	00:00	4	20	0	N	0	
12-02-2024 11:07	Gulmohar Residency hotel, Maharani Laxmibai Marg Gopal Madhav Palace, Shinde Ki Chhawani, Gwalior, Madhya Pradesh (SE)	12981 5.09	(26.2058111, 78.1633778)	12-02-2024 11:22	Apollo Spectra Hospital, 18, Kila Gate Road, Vikas Nagar, Near Sai Baba Mandir, Dwarkapuri, Lashkar, Gwalior, Madhya Pradesh (NE)	12981 6.89	(26.2196222, 78.1714844)	Driver	1.8		00:14	00:01	00:08	00:00	8	35	0	N	0	
12-02-2024 11:31	Apollo Spectra Hospital, 18, Kila Gate Road, Vikas Nagar, Near Sai Baba Mandir, Dwarkapuri, Lashkar, Gwalior, Madhya Pradesh (NE)	12981 6.89	(26.2196778, 78.1714578)	12-02-2024 11:41	Treebo Trend Atithi Inn, Sai Baba Mandir Road Near GDA Office Ravinagar, New Saket Nager, Phool Bagh	12981 7.62	(26.2156489, 78.1714756)	Driver	0.73		00:06	00:05	00:02	00:00	8	21	0	N	0	

Trip Detail

MP07L5589 - Truck - 355172103185540 from 01-02-2024 00:00:00 to 29-02-2024 17:58:00

Detail

Start				End				Driver	Distance	Total Distance	Running V/S Stop	Running	Idle	Stop	Inactive	Speed		Over Speed	Immobilize	Alert(s)
Start Time	Start Location	Start Odometer	Start Coordinate	End Time	End Location	End Odometer	End Coordinate									AVG	MAX			
12-02-2024 11:44	Nidaan Hospital, No. 2, Sai Baba Mandir Road, New, Kherapati Colony, Phool Bagh, Lashkar, Gwalior, Madhya Pradesh (NE)	12981 7.62	(26.2 15666 7, 78.17 12356)	12-02-2024 12:09	Govt. Girls High School, Tansen Rd, Railway Colony, Gwalior, Madhya Pradesh (NE)	12982 0.68	(26.220 1867, 78.1824 622)	Driver	3.06		00:21	00:04	00:03	00:00	9	25	0	N	0	
12-02-2024 12:12	Govt. Girls High School, Tansen Rd, Railway Colony, Gwalior, Madhya Pradesh (NE)	12982 0.68	(26.2 20135 6, 78.18 25956)	12-02-2024 12:15	ESI Hospital, Railway Colony, Gwalior, Madhya Pradesh (NW)	12982 1.1	(26.222 2333, 78.1848 267)	Driver	0.43		00:03	00:00	00:02	00:00	9	17	0	N	0	
12-02-2024 12:17	ESI Hospital, Railway Colony, Gwalior, Madhya Pradesh (NW)	12982 1.1	(26.2 22233 3, 78.18 48178)	12-02-2024 12:31	Satayu Hospital, Unnamed Road, Tansen Nagar, Gwalior, Madhya Pradesh (NW)	12982 2.68	(26.228 6378, 78.1813 244)	Driver	1.58		00:11	00:03	00:03	00:00	8	22	0	N	0	
12-02-2024 12:34	Satayu Hospital, Unnamed Road, Tansen Nagar, Gwalior, Madhya Pradesh (NW)	12982 2.68	(26.2 28631 1, 78.18 14133)	12-02-2024 12:42	Government Civil Hospital Hajira, Unnamed Road, Tansen Nagar, Gwalior, Madhya Pradesh (NE)	12982 3.71	(26.233 1822, 78.1777 867)	Driver	1.03		00:09	00:00	00:05	00:00	7	28	0	N	0	

Trip Detail

MP07L5589 - Truck - 355172103185540 from 01-02-2024 00:00:00 to 29-02-2024 17:58:00

Detail

Start				End				Driver	Distance	Total Distance	Running V/S Stop	Running	Idle	Stop	Inactive	Speed		Over Speed	Immobilize	Alert(s)
Start Time	Start Location	Start Odometer	Start Coordinate	End Time	End Location	End Odometer	End Coordinate									AVG	MAX			
12-02-2024 12:47	Government Civil Hospital Hajira, Unnamed Road, Tansen Nagar, Gwalior, Madhya Pradesh (NE)	12982 3.71	(26.2331756, 78.1778044)	12-02-2024 12:49	Punjab & Sind Bank, Fort Rd, Hazira, Tansen Nagar, Gwalior, Madhya Pradesh (SE)	12982 3.86	(26.2328533, 78.1772356)	Driver	0.15		00:02	00:00	00:07	00:00	6	15	0	N	0	
12-02-2024 12:56	Punjab & Sind Bank, Fort Rd, Hazira, Tansen Nagar, Gwalior, Madhya Pradesh (SE)	12982 3.86	(26.2328444, 78.1772267)	12-02-2024 13:10	Girls Hostel, New Resham Colony, Birla Nagar, Gwalior, Madhya Pradesh (NW)	12982 6.18	(26.2359222, 78.1890756)	Driver	2.32		00:14	00:00	00:17	00:00	10	34	0	N	0	
12-02-2024 13:27	Girls Hostel, New Resham Colony, Birla Nagar, Gwalior, Madhya Pradesh (NW)	12982 6.18	(26.23586, 78.1890044)	12-02-2024 13:29	Tara Devi Temple, New Resham Colony, Birla Nagar, Gwalior, Madhya Pradesh (NE)	12982 6.37	(26.2344578, 78.1888978)	Driver	0.19		00:02	00:00	00:03	00:00	5	19	0	N	0	
12-02-2024 13:32	Tara Devi Temple, New Resham Colony, Birla Nagar, Gwalior, Madhya Pradesh (NE)	12982 6.37	(26.2344889, 78.1889156)	12-02-2024 13:51	Gayatri Mandir, Pinto Park, Morar, Gwalior, Madhya Pradesh (NW)	12983 1.21	(26.2484422, 78.2174489)	Driver	4.84		00:18	00:02	00:04	00:00	16	38	0	N	0	

Trip Detail

MP07L5589 - Truck - 355172103185540 from 01-02-2024 00:00:00 to 29-02-2024 17:58:00

Detail

Start				End				Driver	Distance	Total Distance	Running V/S Stop	Running	Idle	Stop	Inactive	Speed		Over Speed	Immobilize	Alert(s)
Start Time	Start Location	Start Odometer	Start Coordinate	End Time	End Location	End Odometer	End Coordinate									AVG	MAX			
12-02-2024 13:55	Gayatri Mandir, Pinto Park, Morar, Gwalior, Madhya Pradesh (NW)	12983 1.21	(26.2484578, 78.2175289)	12-02-2024 14:02	The Legacy, Bhind Rd, Near Bus Stop, Randhir Colony, Gayatri Nagar, Gwalior, Madhya Pradesh (NE)	12983 2.42	(26.2458667, 78.2104622)	Driver	1.21		00:07	00:00	00:02	00:00	11	33	0	N	0	
12-02-2024 14:04	The Legacy, Bhind Rd, Near Bus Stop, Randhir Colony, Gayatri Nagar, Gwalior, Madhya Pradesh (NE)	12983 2.42	(26.2458933, 78.2104533)	12-02-2024 14:15	Father and Son Cold drinks traders,, Purshottam Vihar, Hanuman Nagar, Morar, Gwalior, Madhya Pradesh (SW)	12983 3.81	(26.2352667, 78.2095378)	Driver	1.39		00:09	00:02	00:05	00:00	9	26	0	N	0	
12-02-2024 14:19	Father and Son Cold drinks traders,, Purshottam Vihar, Hanuman Nagar, Morar, Gwalior, Madhya Pradesh (SW)	12983 3.81	(26.2352667, 78.2094844)	12-02-2024 14:45	Laadali Lal Temple, 12B, Kalpi Rd, Morar Enclave, Mela Ground, Morar, Gwalior, Madhya Pradesh (NW)	12983 6.87	(26.2324756, 78.2134667)	Driver	3.05		00:21	00:04	00:03	00:00	9	35	0	N	0	
12-02-2024 14:48	Laadali Lal Temple, 12B, Kalpi Rd, Morar Enclave, Mela Ground, Morar, Gwalior, Madhya Pradesh (NW)	12983 6.87	(26.2324867, 78.2134667)	12-02-2024 14:51	Astha Hospital, Surya Mandir Rd, Mahaveer, Morar, Gwalior, Madhya Pradesh (NE)	12983 7.3	(26.2319422, 78.2169956)	Driver	0.43		00:03	00:00	00:02	00:00	8	27	0	N	0	

Trip Detail

MP07L5589 - Truck - 355172103185540 from 01-02-2024 00:00:00 to 29-02-2024 17:58:00

Detail

Start				End				Driver	Distance	Total Distance	Running V/S Stop	Running	Idle	Stop	Inactive	Speed		Over Speed	Immobilize	Alert(s)
Start Time	Start Location	Start Odometer	Start Coordinate	End Time	End Location	End Odometer	End Coordinate									AVG	MAX			
12-02-2024 14:54	Astha Hospital, Surya Mandir Rd, Mahaveer, Morar, Gwalior, Madhya Pradesh (NE)	12983 7.3	(26.2 31995 6, 78.21 69867)	12-02-2024 14:58	BIMR HOSPITALS, Surya Mandir Rd, Residency Rd, Mahaveer, Morar, Gwalior, Madhya Pradesh (SE)	12983 7.93	(26.235 0756, 78.2190 844)	Driver	0.64		00:04	00:00	00:05	00:00	9	21	0	N	0	
12-02-2024 15:03	BIMR HOSPITAL S, Surya Mandir Rd, Residency Rd, Mahaveer, Morar, Gwalior, Madhya Pradesh (SE)	12983 7.93	(26.2 35064 4, 78.21 91111)	12-02-2024 16:30	Bharat Petroleum, Petrol Pump -Shreeji Fuels, VILL ANTRI, Gwalior, Madhya Pradesh (NE)	12986 3.15	(26.063 7089, 78.2266 578)	Driver	25.22		01:14	00:13	00:06	00:00	20	55	0	N	0	
12-02-2024 16:36	Bharat Petroleum, Petrol Pump - Shreeji Fuels, VILL ANTRI, Gwalior, Madhya Pradesh (NE)	12986 3.15	(26.0 63717 8, 78.22 66578)	12-02-2024 16:38	Bharat Petroleum, Petrol Pump -Shreeji Fuels, VILL ANTRI, Gwalior, Madhya Pradesh (NE)	12986 3.16	(26.063 7378, 78.2265 511)	Driver	0.01		00:00	00:03	00:05	00:00	0	0	0	N	0	
12-02-2024 16:43	Bharat Petroleum, Petrol Pump - Shreeji Fuels, VILL ANTRI, Gwalior, Madhya Pradesh (NE)	12986 3.16	(26.0 63742 2, 78.22 65067)	12-02-2024 16:49	Bharat Petroleum, Petrol Pump -Shreeji Fuels, VILL ANTRI, Gwalior, Madhya Pradesh (NE)	12986 3.21	(26.063 9244, 78.2267 733)	Driver	0.05		00:06	00:00	00:04	00:00	1	11	0	N	0	

Trip Detail

MP07L5589 - Truck - 355172103185540 from 01-02-2024 00:00:00 to 29-02-2024 17:58:00

Detail

Start				End				Driver	Distance	Total Distance	Running V/S Stop	Running	Idle	Stop	Inactive	Speed		Over Speed	Immobilize	Alert(s)
Start Time	Start Location	Start Odometer	Start Coordinate	End Time	End Location	End Odometer	End Coordinate									AVG	MAX			
12-02-2024 16:53	Bharat Petroleum, Petrol Pump - Shreeji Fuels, VILL ANTRI, Gwalior, Madhya Pradesh (NE)	12986 3.21	(26.0639156, 78.2267822)	12-02-2024 16:56	Bharat Petroleum, Petrol Pump -Shreeji Fuels, VILL ANTRI, Gwalior, Madhya Pradesh (NE)	12986 3.25	(26.0636422, 78.2268178)	Driver	0.04		00:01	00:02	00:03	00:00	2	10	0	N	0	
12-02-2024 16:59	Bharat Petroleum, Petrol Pump - Shreeji Fuels, VILL ANTRI, Gwalior, Madhya Pradesh (NE)	12986 3.25	(26.0636422, 78.2268178)	12-02-2024 16:59	Bharat Petroleum, Petrol Pump -Shreeji Fuels, VILL ANTRI, Gwalior, Madhya Pradesh (NE)	12986 3.3	(26.06372, 78.2268)	Driver	0.05		00:01	00:00	00:03	00:00	4	11	0	N	0	
12-02-2024 17:03	Bharat Petroleum, Petrol Pump - Shreeji Fuels, VILL ANTRI, Gwalior, Madhya Pradesh (NE)	12986 3.3	(26.06322, 78.2268)	12-02-2024 17:03	Bharat Petroleum, Petrol Pump -Shreeji Fuels, VILL ANTRI, Gwalior, Madhya Pradesh (NE)	12986 3.33	(26.0628778, 78.2267822)	Driver	0.03		00:01	00:00	00:32	00:00	2	11	0	N	0	
12-02-2024 17:36	Bharat Petroleum, Petrol Pump - Shreeji Fuels, VILL ANTRI, Gwalior, Madhya Pradesh (NE)	12986 3.33	(26.0628333, 78.2267733)	12-02-2024 17:53	Noori Masjid, Kalyani, Madhya Pradesh (NE)	12987 1.85	(26.0178044, 78.2461689)	Driver	8.52	80.69		00:18	00:00	14:45	00:00	29	59	0	N	0
13-02-2024 08:38	Noori Masjid, Kalyani, Madhya Pradesh (NE)	12987 1.85	(26.0177356, 78.2461956)	13-02-2024 08:46	Noori Masjid, Kalyani, Madhya Pradesh (NW)	12987 2.23	(26.0191533, 78.2433333)	Driver	0.39		00:08	00:00	00:12	00:00	3	11	0	N	0	

Trip Detail

MP07L5589 - Truck - 355172103185540 from 01-02-2024 00:00:00 to 29-02-2024 17:58:00

Detail

Start				End				Driver	Distance	Total Distance	Running V/S Stop	Running	Idle	Stop	Inactive	Speed		Over Speed	Immobilize	Alert(s)
Start Time	Start Location	Start Odometer	Start Coordinate	End Time	End Location	End Odometer	End Coordinate									AVG	MAX			
13-02-2024 08:58	Noori Masjid, Kalyani, Madhya Pradesh (NW)	12987 2.23	(26.0 18986 7, 78.24 32444)	13-02-2024 09:04	Fauji Dhaba and Restaurant, Kalyani, Madhya Pradesh (SW)	12987 2.97	(26.024 1156, 78.2479 822)	Driver	0.74		00:06	00:00	00:03	00:00	7	21	0	N	0	
13-02-2024 09:07	Fauji Dhaba and Restaurant, Kalyani, Madhya Pradesh (SW)	12987 2.97	(26.0 24113 3, 78.24 79822)	13-02-2024 09:20	Bharat Petroleum, Petrol Pump -Shreeji Fuels, VILL ANTRI, Gwalior, Madhya Pradesh (NE)	12988 0.39	(26.062 5244, 78.2267 644)	Driver	7.42		00:13	00:00	00:02	00:00	36	53	0	N	0	
13-02-2024 09:22	Bharat Petroleum, Petrol Pump - Shreeji Fuels, VILL ANTRI, Gwalior, Madhya Pradesh (NE)	12988 0.39	(26.0 62557 8, 78.22 67911)	13-02-2024 09:59	Kamla Raja Hospital, Kamla raja, J. A. Hospital Campus, Lashkar, Gwalior, Madhya Pradesh (SE)	12990 1.06	(26.190 7178, 78.1569 689)	Driver	20.67		00:35	00:02	00:15	00:00	36	57	0	N	0	
13-02-2024 10:14	Kamla Raja Hospital, Kamla raja, J. A. Hospital Campus, Lashkar, Gwalior, Madhya Pradesh (SE)	12990 1.06	(26.1 90731 1, 78.15 69956)	13-02-2024 10:34	New Life Hospital, Shinde Ki Chhawani, Gwalior, Madhya Pradesh (SW)	12990 4.15	(26.206 0756, 78.1634 4)	Driver	3.09		00:19	00:02	00:06	00:00	10	24	0	N	0	
13-02-2024 10:40	New Life Hospital, Shinde Ki Chhawani, Gwalior, Madhya Pradesh (SW)	12990 4.15	(26.2 06144 4, 78.16 35022)	13-02-2024 10:54	Apollo Spectra Hospital, 18, Kila Gate Road, Vikas Nagar, Near Sai Baba Mandir, Dwarkapuri, Lashkar, Gwalior, Madhya Pradesh (NE)	12990 5.9	(26.219 6622, 78.1715 2)	Driver	1.76		00:10	00:04	00:04	00:00	10	34	0	N	0	

Trip Detail

MP07L5589 - Truck - 355172103185540 from 01-02-2024 00:00:00 to 29-02-2024 17:58:00

Detail

Start				End				Driver	Distance	Total Distance	Running V/S Stop	Running	Idle	Stop	Inactive	Speed		Over Speed	Immobilize	Alert(s)
Start Time	Start Location	Start Odometer	Start Coordinate	End Time	End Location	End Odometer	End Coordinate									AVG	MAX			
13-02-2024 10:57	Apollo Spectra Hospital, 18, Kila Gate Road, Vikas Nagar, Near Sai Baba Mandir, Dwarkapuri, Lashkar, Gwalior, Madhya Pradesh (NE)	12990 5.9	(26.2 19662 2, 78.17 152)	13-02-2024 11:26	Miss Hill Higher Secondary School, Near UBI ATM, Padav, Maharani Laxmi Bai Colony, Lashkar, Gwalior, Madhya Pradesh (SW)	12990 8.63	(26.212 8, 78.1754 489)	Driver	2.74		00:24	00:04	00:02	00:00	7	27	0	N	0	
13-02-2024 11:28	Capital O 2521 Hotel The Vinayak, 6, Maharani Laxmibai Marg, Padav, Maharani Laxmi Bai Colony, Lashkar, Gwalior, Madhya Pradesh (NE)	12990 8.63	(26.2 12804 4, 78.17 544)	13-02-2024 11:33	OYO 9919 Nandgiri Palace, J-48, Gandhi Nagar, Gwalior, Madhya Pradesh (SW)	12990 9.65	(26.219 8933, 78.1771 2)	Driver	1.03		00:05	00:00	00:03	00:00	11	19	0	N	0	
13-02-2024 11:37	OYO 9919 Nandgiri Palace, J-48, Gandhi Nagar, Gwalior, Madhya Pradesh (SW)	12990 9.65	(26.2 19946 7, 78.17 71556)	13-02-2024 12:07	Punjab & Sind Bank, Fort Rd, Hazira, Tansen Nagar, Gwalior, Madhya Pradesh (SE)	12991 2.65	(26.232 9067, 78.1769 689)	Driver	3.0		00:27	00:03	00:02	00:00	7	35	0	N	0	
13-02-2024 12:09	Punjab & Sind Bank, Fort Rd, Hazira, Tansen Nagar, Gwalior, Madhya Pradesh (SE)	12991 2.65	(26.2 32857 8, 78.17 69511)	13-02-2024 12:10	Hanuman Mandir, Tansen Nagar, Gwalior, Madhya Pradesh (NE)	12991 2.68	(26.232 8311, 78.1772 089)	Driver	0.03		00:01	00:00	00:06	00:00	2	7	0	N	0	

Trip Detail

MP07L5589 - Truck - 355172103185540 from 01-02-2024 00:00:00 to 29-02-2024 17:58:00

Detail

Start				End				Driver	Distance	Total Distance	Running V/S Stop	Running	Idle	Stop	Inactive	Speed		Over Speed	Immobilize	Alert(s)
Start Time	Start Location	Start Odometer	Start Coordinate	End Time	End Location	End Odometer	End Coordinate									AVG	MAX			
13-02-2024 12:16	Punjab & Sind Bank, Fort Rd, Hazira, Tansen Nagar, Gwalior, Madhya Pradesh (SE)	12991 2.68	(26.232844 4, 78.1771911)	13-02-2024 12:26	Uncle Chat Bhandar, Char Shahar Ka Naka Rd, Char Sahar Ka Naka, Hazira, Ranipura, Gwalior, Madhya Pradesh (SE)	12991 3.5	(26.2372644, 78.1793333)	Driver	0.82		00:09	00:00	00:03	00:00	5	18	0	N	0	
13-02-2024 12:29	Uncle Chat Bhandar, Char Shahar Ka Naka Rd, Char Sahar Ka Naka, Hazira, Ranipura, Gwalior, Madhya Pradesh (SE)	12991 3.5	(26.237264 4, 78.1793333)	13-02-2024 12:34	Sainik Provision, Sharma Farm Rd, Prasad Nagar, Gwalior, Madhya Pradesh (SW)	12991 4.54	(26.2454711, 78.1772356)	Driver	1.04		00:05	00:00	00:03	00:00	12	22	0	N	0	
13-02-2024 12:37	Sainik Provision, Sharma Farm Rd, Prasad Nagar, Gwalior, Madhya Pradesh (SW)	12991 4.54	(26.245524 4, 78.1771733)	13-02-2024 12:47	Girls Hostel, New Resham Colony, Birla Nagar, Gwalior, Madhya Pradesh (NW)	12991 6.56	(26.2358689, 78.1889689)	Driver	2.01		00:09	00:01	00:34	00:00	13	36	0	N	0	
13-02-2024 13:21	Girls Hostel, New Resham Colony, Birla Nagar, Gwalior, Madhya Pradesh (NW)	12991 6.56	(26.235893 3, 78.1889956)	13-02-2024 13:23	Tara Devi Temple, New Resham Colony, Birla Nagar, Gwalior, Madhya Pradesh (NE)	12991 6.75	(26.2345133, 78.1888978)	Driver	0.19		00:02	00:00	00:03	00:00	5	20	0	N	0	

Trip Detail

MP07L5589 - Truck - 355172103185540 from 01-02-2024 00:00:00 to 29-02-2024 17:58:00

Detail

Start				End				Driver	Distance	Total Distance	Running V/S Stop	Running	Idle	Stop	Inactive	Speed		Over Speed	Immobilize	Alert(s)
Start Time	Start Location	Start Odometer	Start Coordinate	End Time	End Location	End Odometer	End Coordinate									AVG	MAX			
13-02-2024 13:26	Tara Devi Temple, New Resham Colony, Birla Nagar, Gwalior, Madhya Pradesh (NE)	12991 6.75	(26.23448, 78.1889156)	13-02-2024 13:37	Ram Shree Super Specialty Hospital (RIMSS), Gola Ka Mandir, Bhind Rd, Purshottam Vihar, Hanuman Nagar, Morar, Gwalior, Madhya Pradesh (NW)	12991 9.02	(26.2367756, 78.2077067)	Driver	2.28		00:09	00:02	00:04	00:00	15	37	0	N	0	
13-02-2024 13:41	Ram Shree Super Specialty Hospital (RIMSS), Gola Ka Mandir, Bhind Rd, Purshottam Vihar, Hanuman Nagar, Morar, Gwalior, Madhya Pradesh (NW)	12991 9.02	(26.2368, 78.2077156)	13-02-2024 13:47	Ramdas Rathore Market, kavi Nagar, Ravi Nagar, Deen Dayal Nagar, Gwalior, Madhya Pradesh (SE)	12992 1.18	(26.2533844, 78.2166933)	Driver	2.16		00:05	00:00	00:04	00:00	24	38	0	N	0	
13-02-2024 13:51	Ramdas Rathore Market, kavi Nagar, Ravi Nagar, Deen Dayal Nagar, Gwalior, Madhya Pradesh (SE)	12992 1.18	(26.2534067, 78.2166933)	13-02-2024 14:07	The Legacy, Bhind Rd, Near Bus Stop, Randhir Colony, Gayatri Nagar, Gwalior, Madhya Pradesh (NE)	12992 3.81	(26.2458733, 78.2104356)	Driver	2.63		00:16	00:00	00:02	00:00	10	29	0	N	0	

Trip Detail

MP07L5589 - Truck - 355172103185540 from 01-02-2024 00:00:00 to 29-02-2024 17:58:00

Detail

Start				End				Driver	Distance	Total Distance	Running V/S Stop	Running	Idle	Stop	Inactive	Speed		Over Speed	Immobilize	Alert(s)
Start Time	Start Location	Start Odometer	Start Coordinate	End Time	End Location	End Odometer	End Coordinate									AVG	MAX			
13-02-2024 14:09	The Legacy, Bhind Rd, Near Bus Stop, Randhir Colony, Gayatri Nagar, Gwalior, Madhya Pradesh (NE)	12992 3.81	(26.2 45882 2, 78.21 04444)	13-02-2024 14:20	Father and Son Cold drinks traders,, Purshottam Vihar, Hanuman Nagar, Morar, Gwalior, Madhya Pradesh (SW)	12992 5.23	(26.235 2533, 78.2094 578)	Driver	1.42		00:10	00:01	00:02	00:00	9	26	0	N	0	
13-02-2024 14:22	Dhanawat Estate, Residency Road, Gola Ka Mandir Rd, Hanuman Nagar, Morar, Gwalior, Madhya Pradesh (NE)	12992 5.23	(26.2 35251 1, 78.20 94311)	13-02-2024 14:26	Chat Vale Baba, 12B, Kalpi Rd, Morar Enclave, Mela Ground, Morar, Gwalior, Kalpi Rd, Morar Enclave, Mela Ground, Morar, Gwalior, Madhya Pradesh (NE)	12992 5.73	(26.233 5489, 78.2103 733)	Driver	0.5		00:04	00:00	00:03	00:00	8	21	0	N	0	
13-02-2024 14:29	Chat Vale Baba, 12B, Kalpi Rd, Morar Enclave, Mela Ground, Morar, Gwalior, Kalpi Rd, Morar Enclave, Mela Ground, Morar, Gwalior, Madhya Pradesh (NE)	12992 5.73	(26.2 33548 9, 78.21 04356)	13-02-2024 14:47	C-9, Sunway College, Gola Ka Mandir, Adarsh Nagar, Morar, Gwalior, Madhya Pradesh (NE)	12992 8.62	(26.232 4333, 78.2133 689)	Driver	2.89		00:15	00:03	00:02	00:00	12	33	0	N	0	

Trip Detail

MP07L5589 - Truck - 355172103185540 from 01-02-2024 00:00:00 to 29-02-2024 17:58:00

Detail

Start				End				Driver	Distance	Total Distance	Running V/S Stop	Running	Idle	Stop	Inactive	Speed		Over Speed	Immobilize	Alert(s)
Start Time	Start Location	Start Odometer	Start Coordinate	End Time	End Location	End Odometer	End Coordinate									AVG	MAX			
13-02-2024 14:49	Laadali Lal Temple, 12B, Kalpi Rd, Morar Enclave, Mela Ground, Morar, Gwalior, Madhya Pradesh (NW)	12992 8.62	(26.2324533, 78.2134133)	13-02-2024 14:56	BIMR HOSPITALS, Surya Mandir Rd, Residency Rd, Mahaveer, Morar, Gwalior, Madhya Pradesh (SE)	12992 9.71	(26.2350178, 78.219111)	Driver	1.09		00:07	00:00	00:11	00:00	9	27	0	N	0	
13-02-2024 15:08	BIMR HOSPITAL S, Surya Mandir Rd, Residency Rd, Mahaveer, Morar, Gwalior, Madhya Pradesh (SE)	12992 9.71	(26.2350111, 78.21912)	13-02-2024 15:13	ICICI Bank Morar, Gwalior - Branch & ATM, 26/411, Telegraph Road Near VIP Guest House, Mahaveer, Morar, Gwalior, Madhya Pradesh (NW)	12993 0.51	(26.2337044, 78.218471)	Driver	0.8		00:06	00:00	00:02	00:00	8	24	0	N	0	
13-02-2024 15:15	ICICI Bank Morar, Gwalior - Branch & ATM, 26/411, Telegraph Road Near VIP Guest House, Mahaveer, Morar, Gwalior, Madhya Pradesh (NW)	12993 0.51	(26.2336956, 78.2184889)	13-02-2024 15:17	Police Station, 12B, Kalpi Rd Morar Enclave, Mela Ground, Morar Gwalior, Kalpi Rd, Morar Enclave, Mela Ground, Morar, Gwalior, Madhya Pradesh (SE)	12993 0.93	(26.2311156, 78.2181422)	Driver	0.42		00:02	00:00	00:02	00:00	12	24	0	N	0	

Trip Detail

MP07L5589 - Truck - 355172103185540 from 01-02-2024 00:00:00 to 29-02-2024 17:58:00





Detail

Start				End				Driver	Distance	Total Distance	Running V/S Stop	Running	Idle	Stop	Inactive	Speed		Over Speed	Immobilize	Alert(s)
Start Time	Start Location	Start Odometer	Start Coordinate	End Time	End Location	End Odometer	End Coordinate									AVG	MAX			
13-02-2024 15:20	Police Station, 12B, Kalpi Rd Morar Enclave, Mela Ground, Morar Gwalior, Kalpi Rd, Morar Enclave, Mela Ground, Morar, Gwalior, Madhya Pradesh (SE)	12993 0.93	(26.2 31106 7, 78.21 81511)	13-02-2024 16:20	Bharat Petroleum, Petrol Pump -Shreeji Fuels, VILL ANTRI, Gwalior, Madhya Pradesh (NE)	12995 4.48	(26.063 6644 , 78.2266 578)	Driver	23.55		00:59	00:01	00:08	00:00	24	53	0	N	0	
13-02-2024 16:29	Bharat Petroleum, Petrol Pump - Shreeji Fuels, VILL ANTRI, Gwalior, Madhya Pradesh (NE)	12995 4.48	(26.0 63708 9, 78.22 66311)	13-02-2024 16:30	Bharat Petroleum, Petrol Pump -Shreeji Fuels, VILL ANTRI, Gwalior, Madhya Pradesh (NE)	12995 4.5	(26.063 7244 , 78.2264 444)	Driver	0.02		00:02	00:00	00:03	00:00	0	0	0	N	0	
13-02-2024 16:34	Bharat Petroleum, Petrol Pump - Shreeji Fuels, VILL ANTRI, Gwalior, Madhya Pradesh (NE)	12995 4.5	(26.0 63717 8, 78.22 64356)	13-02-2024 16:34	Bharat Petroleum, Petrol Pump -Shreeji Fuels, VILL ANTRI, Gwalior, Madhya Pradesh (NE)	12995 4.5	(26.063 7178 , 78.2264 356)	Driver	0.0		00:00	00:00	00:03	00:00	0	0	0	N	0	
13-02-2024 16:36	Bharat Petroleum, Petrol Pump - Shreeji Fuels, VILL ANTRI, Gwalior, Madhya Pradesh (NE)	12995 4.5	(26.0 6372 , 78.22 64444)	13-02-2024 16:39	Bharat Petroleum, Petrol Pump -Shreeji Fuels, VILL ANTRI, Gwalior, Madhya Pradesh (NE)	12995 4.54	(26.063 7533 , 78.2267 644)	Driver	0.04	82.73	00:02	00:00	15:15	01:12	1	7	0	N	0	

Trip Detail

MP07L5589 - Truck - 355172103185540 from 01-02-2024 00:00:00 to 29-02-2024 17:58:00

Detail

Start				End				Driver	Distance	Total Distance	Running V/S Stop	Running	Idle	Stop	Inactive	Speed		Over Speed	Immobilize	Alert(s)
Start Time	Start Location	Start Odometer	Start Coordinate	End Time	End Location	End Odometer	End Coordinate									AVG	MAX			
14-02-2024 09:05	Bharat Petroleum, Petrol Pump - Shreeji Fuels, VILL ANTRI, Gwalior, Madhya Pradesh (NE)	12995 4.54	(26.0637044, 78.2268267)	14-02-2024 09:42	Bharat Petroleum Fuel Station, Kampoo Rd, Nimbalkar Ki Goth No.2, Lashkar, Gwalior, Madhya Pradesh (SW)	12997 5.49	(26.1938044, 78.1535911)	Driver	20.95			00:36	00:02	00:04	00:00	35	64	0	N	0
14-02-2024 09:47	Bharat Petroleum Fuel Station, Kampoo Rd, Nimbalkar Ki Goth No.2, Lashkar, Gwalior, Madhya Pradesh (SE)	12997 5.49	(26.1937867, 78.1536711)	14-02-2024 09:50	College Of Nursing J. A. Hospital G R Medical College Gwalior, J. A. Hospital Campus, Lashkar, Gwalior, Madhya Pradesh (NW)	12997 6.04	(26.1907133, 78.1570133)	Driver	0.54			00:03	00:00	00:10	00:00	9	21	0	N	0
14-02-2024 10:00	College Of Nursing J. A. Hospital G R Medical College Gwalior, J. A. Hospital Campus, Lashkar, Gwalior, Madhya Pradesh (NW)	12997 6.04	(26.1907111, 78.1570311)	14-02-2024 10:16	New Life Hospital, Shinde Ki Chhawani, Gwalior, Madhya Pradesh (SW)	12997 9.12	(26.2060422, 78.16344)	Driver	3.08			00:14	00:02	00:04	00:00	13	30	0	N	0
14-02-2024 10:20	New Life Hospital, Shinde Ki Chhawani, Gwalior, Madhya Pradesh (SW)	12997 9.12	(26.2061267, 78.1634933)	14-02-2024 10:31	Apollo Spectra Hospital, 18, Kila Gate Road, Vikas Nagar, Near Sai Baba Mandir, Dwarkapuri, Lashkar, Gwalior, Madhya Pradesh (SE)	12998 0.92	(26.2196444, 78.1714933)	Driver	1.81			00:11	00:00	00:06	00:00	10	31	0	N	0

Trip Detail

MP07L5589 - Truck - 355172103185540 from 01-02-2024 00:00:00 to 29-02-2024 17:58:00

Detail

Start				End				Driver	Distance	Total Distance	Running V/S Stop	Running	Idle	Stop	Inactive	Speed		Over Speed	Immobilize	Alert(s)
Start Time	Start Location	Start Odometer	Start Coordinate	End Time	End Location	End Odometer	End Coordinate									AVG	MAX			
14-02-2024 10:37	Apollo Spectra Hospital, 18, Kila Gate Road, Vikas Nagar, Near Sai Baba Mandir, Dwarkapuri, Lashkar, Gwalior, Madhya Pradesh (NE)	12998 0.92	(26.2196622, 78.1715111)	14-02-2024 10:43	Nidaan Hospital, No. 2, Sai Baba Mandir Road, New, Kherapati Colony, Phool Bagh, Lashkar, Gwalior, Madhya Pradesh (SE)	12998 1.66	(26.2156089, 78.1712533)	Driver	0.74		00:05	00:01	00:03	00:00	9	26	0	N	0	
14-02-2024 10:46	Nidaan Hospital, No. 2, Sai Baba Mandir Road, New, Kherapati Colony, Phool Bagh, Lashkar, Gwalior, Madhya Pradesh (SE)	12998 1.66	(26.2156089, 78.1711289)	14-02-2024 10:52	JD Institute of Fashion Technology Gwalior, #71 Padav Circle Savatra Building, Padav, Maharani Laxmi Bai Colony, Lashkar, Gwalior, Madhya Pradesh (SW)	12998 2.7	(26.2135267, 78.174)	Driver	1.04		00:06	00:00	00:02	00:00	10	23	0	N	0	
14-02-2024 10:54	JD Institute of Fashion Technology Gwalior, #71 Padav Circle Savatra Building, Padav, Maharani Laxmi Bai Colony, Lashkar, Gwalior, Madhya Pradesh (SW)	12998 2.7	(26.2136267, 78.1740178)	14-02-2024 10:56	Capital O 2521 Hotel The Vinayak, 6, Maharani Laxmibai Marg, Padav, Maharani Laxmi Bai Colony, Lashkar, Gwalior, Madhya Pradesh (NE)	12998 2.98	(26.2128378, 78.1753956)	Driver	0.28		00:02	00:00	00:03	00:00	8	14	0	N	0	

Trip Detail

MP07L5589 - Truck - 355172103185540 from 01-02-2024 00:00:00 to 29-02-2024 17:58:00

Detail

Start				End				Driver	Distance	Total Distance	Running V/S Stop	Running	Idle	Stop	Inactive	Speed		Over Speed	Immobilize	Alert(s)
Start Time	Start Location	Start Odometer	Start Coordinate	End Time	End Location	End Odometer	End Coordinate									AVG	MAX			
14-02-2024 11:00	Capital O 2521 Hotel The Vinayak, 6, Maharani Laxmibai Marg, Padav, Maharani Laxmi Bai Colony, Gwalior, Madhya Pradesh (NE)	12998 2.98	(26.2 12746 7, 78.17 544)	14-02-2024 11:13	Govt. Girls High School, Tansen Rd, Railway Colony, Gwalior, Madhya Pradesh (NE)	12998 4.73	(26.220 1089, 78.1825 511)	Driver	1.74		00:10	00:03	00:04	00:00	10	28	0	N	0	
14-02-2024 11:17	Govt. Girls High School, Tansen Rd, Railway Colony, Gwalior, Madhya Pradesh (NE)	12998 4.73	(26.2 20108 9, 78.18 25778)	14-02-2024 11:55	Girls Hostel, New Resham Colony, Birla Nagar, Gwalior, Madhya Pradesh (NW)	12999 0.18	(26.235 8067, 78.1889 956)	Driver	5.46		00:32	00:06	00:12	00:00	10	35	0	N	0	
14-02-2024 12:06	Girls Hostel, New Resham Colony, Birla Nagar, Gwalior, Madhya Pradesh (NW)	12999 0.18	(26.2 35831 1, 78.18 904)	14-02-2024 12:26	Father and Son Cold drinks traders,, Purshottam Vihar, Hanuman Nagar, Morar, Gwalior, Madhya Pradesh (SW)	12999 4.92	(26.235 2911, 78.2096 444)	Driver	4.75		00:18	00:03	00:03	00:00	16	41	0	N	0	
14-02-2024 12:29	Father and Son Cold drinks traders,, Purshottam Vihar, Hanuman Nagar, Morar, Gwalior, Madhya Pradesh (SW)	12999 4.92	(26.2 35233 3, 78.20 95822)	14-02-2024 13:02	BIMR HOSPITALS, Surya Mandir Rd, Residency Rd, Mahaveer, Morar, Gwalior, Madhya Pradesh (SE)	12999 9.07	(26.234 9578, 78.2191 556)	Driver	4.15		00:30	00:02	00:07	00:00	8	38	0	N	0	

Trip Detail

MP07L5589 - Truck - 355172103185540 from 01-02-2024 00:00:00 to 29-02-2024 17:58:00

Detail

Start				End				Driver	Distance	Total Distance	Running V/S Stop	Running	Idle	Stop	Inactive	Speed		Over Speed	Immobilize	Alert(s)
Start Time	Start Location	Start Odometer	Start Coordinate	End Time	End Location	End Odometer	End Coordinate									AVG	MAX			
14-02-2024 13:09	BIMR HOSPITAL S, Surya Mandir Rd, Residency Rd, Mahaveer, Morar, Gwalior, Madhya Pradesh (SE)	12999 9.07	(26.234944, 78.2191644)	14-02-2024 13:35	Care Hospital- Hospital In Morar Gwalior, Kalpi Rd, Kalpana Nagar, Raghavpuram, Morar, Gwalior, Madhya Pradesh (SW)	13000 1.75	(26.2299511, 78.2235911)	Driver	2.69			00:23	00:04	00:05	00:00	7	32	0	N	0
14-02-2024 13:40	Care Hospital- Hospital In Morar Gwalior, Kalpi Rd, Kalpana Nagar, Raghavpuram, Morar, Gwalior, Madhya Pradesh (SW)	13000 1.75	(26.22988, 78.2235911)	14-02-2024 15:03	Noori Masjid, Kalyani, Madhya Pradesh (NE)	13003 2.89	(26.0177622, 78.2462044)	Driver	31.14	78.37		01:24	00:00	16:26	01:19	22	57	0	N	0
15-02-2024 08:48	Noori Masjid, Kalyani, Madhya Pradesh (NE)	13003 2.89	(26.0177578, 78.2461867)	15-02-2024 08:49	Noori Masjid, Kalyani, Madhya Pradesh (NE)	13003 2.89	(26.0177489, 78.2461956)	Driver	0.0			00:01	00:00	00:03	00:00	0	0	0	N	0
15-02-2024 08:52	Noori Masjid, Kalyani, Madhya Pradesh (NE)	13003 2.89	(26.0177489, 78.2461956)	15-02-2024 09:37	College Of Nursing J. A. Hospital G R Medical College Gwalior, J. A. Hospital Campus, Lashkar, Gwalior, Madhya Pradesh (NW)	13005 8.1	(26.1907244, 78.1570222)	Driver	25.21			00:45	00:00	00:26	00:00	33	63	0	N	0

Trip Detail

MP07L5589 - Truck - 355172103185540 from 01-02-2024 00:00:00 to 29-02-2024 17:58:00

Detail

Start				End				Driver	Distance	Total Distance	Running V/S Stop	Running	Idle	Stop	Inactive	Speed		Over Speed	Immobilize	Alert(s)
Start Time	Start Location	Start Odometer	Start Coordinate	End Time	End Location	End Odometer	End Coordinate									AVG	MAX			
15-02-2024 10:03	College Of Nursing J. A. Hospital G R Medical College Gwalior, J. A. Hospital Campus, Lashkar, Gwalior, Madhya Pradesh (NW)	13005 8.1	(26.190724 4, 78.1570222)	15-02-2024 10:06	State Bank of India, J. A. Hospital Campus, Lashkar, Gwalior, Madhya Pradesh (SE)	13005 8.73	(26.19126, 78.1628444)	Driver	0.63			00:03	00:00	00:04	00:00	13	21	0	N	0
15-02-2024 10:10	State Bank of India, J. A. Hospital Campus, Lashkar, Gwalior, Madhya Pradesh (SE)	13005 8.73	(26.19126, 78.1628533)	15-02-2024 10:17	Jiwajirao Government Higher Sec. School, Jayendraganj, Lashkar, Gwalior, Madhya Pradesh (NW)	13006 0.41	(26.2020022, 78.1620622)	Driver	1.68			00:07	00:00	00:03	00:00	14	24	0	N	0
15-02-2024 10:20	Jiwajirao Government Higher Sec. School, Jayendraganj, Lashkar, Gwalior, Madhya Pradesh (NW)	13006 0.41	(26.2020089, 78.1620533)	15-02-2024 10:24	ATISHAY HOSPITAL, road, Jayendraganj, Lashkar, Gwalior, Madhya Pradesh (NE)	13006 0.8	(26.2043578, 78.1627911)	Driver	0.39			00:04	00:00	00:02	00:00	6	22	0	N	0
15-02-2024 10:26	ATISHAY HOSPITAL, road, Jayendraganj, Lashkar, Gwalior, Madhya Pradesh (NE)	13006 0.8	(26.2042933, 78.1627378)	15-02-2024 10:29	Gulmohar Residency hotel, Maharani Laxmibai Marg Gopal Madhav Palace, Shinde Ki Chhawani, Gwalior, Madhya Pradesh (SE)	13006 1.13	(26.2057733, 78.1634044)	Driver	0.33			00:03	00:00	00:03	00:00	6	19	0	N	0

Trip Detail

MP07L5589 - Truck - 355172103185540 from 01-02-2024 00:00:00 to 29-02-2024 17:58:00

Detail

Start				End				Driver	Distance	Total Distance	Running V/S Stop	Running	Idle	Stop	Inactive	Speed		Over Speed	Immobilize	Alert(s)
Start Time	Start Location	Start Odometer	Start Coordinate	End Time	End Location	End Odometer	End Coordinate									AVG	MAX			
15-02-2024 10:33	Gulmohar Residency hotel, Maharani Laxmibai Marg Gopal Madhav Palace, Shinde Ki Chhawani, Gwalior, Madhya Pradesh (SE)	13006 1.13	(26.2058133, 78.1633867)	15-02-2024 10:51	Apollo Spectra Hospital, 18, Kila Gate Road, Vikas Nagar, Near Sai Baba Mandir, Dwarkapuri, Lashkar, Gwalior, Madhya Pradesh (NE)	13006 2.96	(26.2196733, 78.1715111)	Driver	1.83		00:17	00:01	00:07	00:00	6	28	0	N	0	
15-02-2024 10:57	Apollo Spectra Hospital, 18, Kila Gate Road, Vikas Nagar, Near Sai Baba Mandir, Dwarkapuri, Lashkar, Gwalior, Madhya Pradesh (NE)	13006 2.96	(26.2196933, 78.1714933)	15-02-2024 11:13	Café Coffee Day - Sai Baba Complex, Near GDA Office, 1, 22, Phool Bagh Rd, New Saket Nager, Ravi Nagar, Lashkar, Gwalior, Madhya Pradesh (SE)	13006 4.13	(26.2150378, 78.1719289)	Driver	1.17		00:11	00:04	00:02	00:00	6	19	0	N	0	
15-02-2024 11:15	Café Coffee Day - Sai Baba Complex, Near GDA Office, 1, 22, Phool Bagh Rd, New Saket Nager, Ravi Nagar, Lashkar, Gwalior, Madhya Pradesh (SE)	13006 4.13	(26.2150556, 78.1718667)	15-02-2024 11:21	JD Institute of Fashion Technology Gwalior, #71 Padav Circle Savatra Building, Padav, Maharani Laxmi Bai Colony, Lashkar, Gwalior, Madhya Pradesh (SW)	13006 5.2	(26.2135911, 78.174)	Driver	1.06		00:07	00:00	00:02	00:00	9	23	0	N	0	

Trip Detail

MP07L5589 - Truck - 355172103185540 from 01-02-2024 00:00:00 to 29-02-2024 17:58:00





Detail

Start				End				Driver	Distance	Total Distance	Running V/S Stop	Running	Idle	Stop	Inactive	Speed		Over Speed	Immobilize	Alert(s)
Start Time	Start Location	Start Odometer	Start Coordinate	End Time	End Location	End Odometer	End Coordinate									AVG	MAX			
15-02-2024 11:24	JD Institute of Fashion Technology Gwalior, #71 Padav Circle Savatra Building, Padav, Maharani Laxmi Bai Colony, Lashkar, Gwalior, Madhya Pradesh (SW)	13006 5.2	(26.2137156, 78.1740267)	15-02-2024 11:59	Prasad Nursing Home, Unnamed Road, Tansen Nagar, Gwalior, Madhya Pradesh (SE)	13006 8.93	(26.2312133, 78.18088)	Driver	3.71		00:30	00:05	00:03	00:00	7	28	0	N	0	
15-02-2024 12:01	Prasad Nursing Home, Unnamed Road, Tansen Nagar, Gwalior, Madhya Pradesh (NE)	13006 8.93	(26.2312822, 78.1808356)	15-02-2024 12:11	Hanuman Mandir, Tansen Nagar, Gwalior, Madhya Pradesh (NE)	13006 9.78	(26.2328178, 78.1772356)	Driver	0.85		00:08	00:02	00:04	00:00	6	19	0	N	0	
15-02-2024 12:16	Hanuman Mandir, Tansen Nagar, Gwalior, Madhya Pradesh (NE)	13006 9.78	(26.2328311, 78.1772267)	15-02-2024 12:38	Girls Hostel, New Resham Colony, Birla Nagar, Gwalior, Madhya Pradesh (NW)	13007 2.11	(26.2358511, 78.18904)	Driver	2.33		00:19	00:03	00:42	00:00	7	38	0	N	0	
15-02-2024 13:20	Girls Hostel, New Resham Colony, Birla Nagar, Gwalior, Madhya Pradesh (NW)	13007 2.11	(26.2358578, 78.1889867)	15-02-2024 13:22	Tara Devi Temple, New Resham Colony, Birla Nagar, Gwalior, Madhya Pradesh (NE)	13007 2.3	(26.2344756, 78.1889778)	Driver	0.19		00:02	00:00	00:03	00:00	5	17	0	N	0	

Trip Detail

MP07L5589 - Truck - 355172103185540 from 01-02-2024 00:00:00 to 29-02-2024 17:58:00

Detail

Start				End				Driver	Distance	Total Distance	Running V/S Stop	Running	Idle	Stop	Inactive	Speed		Over Speed	Immobilize	Alert(s)
Start Time	Start Location	Start Odometer	Start Coordinate	End Time	End Location	End Odometer	End Coordinate									AVG	MAX			
15-02-2024 13:25	Tara Devi Temple, New Resham Colony, Birla Nagar, Gwalior, Madhya Pradesh (NE)	13007 2.3	(26.2344733, 78.18896)	15-02-2024 13:50	Gayatri Mandir, Pinto Park, Morar, Gwalior, Madhya Pradesh (NW)	13007 8.32	(26.2484489, 78.2174578)	Driver	6.02			00:22	00:02	00:02	00:00	16	39	0	N	0
15-02-2024 13:52	Gayatri Mandir, Pinto Park, Morar, Gwalior, Madhya Pradesh (NW)	13007 8.32	(26.2484578, 78.2174844)	15-02-2024 14:13	Dhanawat Estate, Residency Road, Gole Ka Mandir Rd, Hanuman Nagar, Morar, Gwalior, Madhya Pradesh (NE)	13008 0.97	(26.23524, 78.2094578)	Driver	2.66			00:17	00:04	00:03	00:00	9	29	0	N	0
15-02-2024 14:16	Dhanawat Estate, Residency Road, Gole Ka Mandir Rd, Hanuman Nagar, Morar, Gwalior, Madhya Pradesh (NE)	13008 0.97	(26.2352533, 78.2094311)	15-02-2024 14:17	Dhanawat Estate, Residency Road, Gole Ka Mandir Rd, Hanuman Nagar, Morar, Gwalior, Madhya Pradesh (NW)	13008 1.03	(26.2350667, 78.2088356)	Driver	0.07			00:01	00:00	00:04	00:00	4	13	0	N	0
15-02-2024 14:21	Dhanawat Estate, Residency Road, Gole Ka Mandir Rd, Hanuman Nagar, Morar, Gwalior, Madhya Pradesh (NW)	13008 1.03	(26.2350756, 78.2088178)	15-02-2024 14:25	Chat Vale Baba, 12B, Kalpi Rd, Morar Enclave, Mela Ground, Morar, Gwalior, Kalpi Rd, Morar Enclave, Mela Ground, Morar, Gwalior, Madhya Pradesh (NE)	13008 1.45	(26.2335378, 78.2104089)	Driver	0.43			00:03	00:01	00:03	00:00	9	31	0	N	0

Trip Detail

MP07L5589 - Truck - 355172103185540 from 01-02-2024 00:00:00 to 29-02-2024 17:58:00






Detail

Start				End				Driver	Distance	Total Distance	Running V/S Stop	Running	Idle	Stop	Inactive	Speed		Over Speed	Immobilize	Alert(s)
Start Time	Start Location	Start Odometer	Start Coordinate	End Time	End Location	End Odometer	End Coordinate									AVG	MAX			
15-02-2024 14:28	Chat Vale Baba, 12B, Kalpi Rd, Morar Enclave, Mela Ground, Morar, Gwalior, Kalpi Rd, Morar Enclave, Mela Ground, Morar, Gwalior, Madhya Pradesh (NE)	13008 1.45	(26.233524, 78.2104533)	15-02-2024 14:32	Multiple Brand Store, Indramani Nagar, Thatipur, Gwalior, Madhya Pradesh (NE)	13008 2.72	(26.22522, 78.2062489)	Driver	1.27			00:04	00:00	00:04	00:00	17	30	0	N	0
15-02-2024 14:36	Multiple Brand Store, Indramani Nagar, Thatipur, Gwalior, Madhya Pradesh (NE)	13008 2.72	(26.225231, 78.2062489)	15-02-2024 14:45	Laadali Lal Temple, 12B, Kalpi Rd, Morar Enclave, Mela Ground, Morar, Gwalior, Madhya Pradesh (SE)	13008 4.08	(26.231144, 78.2140889)	Driver	1.35			00:07	00:01	00:02	00:00	11	29	0	N	0
15-02-2024 14:47	Laadali Lal Temple, 12B, Kalpi Rd, Morar Enclave, Mela Ground, Morar, Gwalior, Madhya Pradesh (SE)	13008 4.08	(26.231162, 78.2140889)	15-02-2024 14:52	Astha Hospital, Surya Mandir Rd, Mahaveer, Morar, Gwalior, Madhya Pradesh (NE)	13008 4.74	(26.2319556, 78.2169867)	Driver	0.67			00:05	00:00	00:02	00:00	8	27	0	N	0
15-02-2024 14:54	Astha Hospital, Surya Mandir Rd, Mahaveer, Morar, Gwalior, Madhya Pradesh (NE)	13008 4.74	(26.2319956, 78.2169867)	15-02-2024 14:59	BIMR HOSPITALS, Surya Mandir Rd, Residency Rd, Mahaveer, Morar, Gwalior, Madhya Pradesh (SE)	13008 5.39	(26.2350067, 78.2192)	Driver	0.65			00:05	00:00	00:14	00:00	8	18	0	N	0

Trip Detail

MP07L5589 - Truck - 355172103185540 from 01-02-2024 00:00:00 to 29-02-2024 17:58:00

Detail

Start				End				Driver	Distance	Total Distance	Running V/S Stop	Running	Idle	Stop	Inactive	Speed		Over Speed	Immobilize	Alert(s)
Start Time	Start Location	Start Odometer	Start Coordinate	End Time	End Location	End Odometer	End Coordinate									AVG	MAX			
15-02-2024 15:13	BIMR HOSPITAL S, Surya Mandir Rd, Residency Rd, Mahaveer, Morar, Gwalior, Madhya Pradesh (SE)	13008 5.39	(26.2 35022 2, 78.21 91911)	15-02-2024 16:25	Bharat Petroleum, Petrol Pump -Shreeji Fuels, VILL ANTRI, Gwalior, Madhya Pradesh (NE)	13010 9.95	(26.063 72, 78.2267 644)	Driver	24.56			01:05	00:07	00:12	00:00	23	57	0	N	0
15-02-2024 16:37	Bharat Petroleum, Petrol Pump - Shreeji Fuels, VILL ANTRI, Gwalior, Madhya Pradesh (NE)	13010 9.95	(26.0 63731 1, 78.22 67556)	15-02-2024 16:39	Bharat Petroleum, Petrol Pump -Shreeji Fuels, VILL ANTRI, Gwalior, Madhya Pradesh (NE)	13010 9.97	(26.063 7378, 78.2265 511)	Driver	0.02			00:02	00:00	00:08	00:00	0	0	0	N	0
15-02-2024 16:46	Bharat Petroleum, Petrol Pump - Shreeji Fuels, VILL ANTRI, Gwalior, Madhya Pradesh (NE)	13010 9.97	(26.0 63748 9, 78.22 65156)	15-02-2024 16:51	Bharat Petroleum, Petrol Pump -Shreeji Fuels, VILL ANTRI, Gwalior, Madhya Pradesh (NE)	13011 0.01	(26.063 92, 78.2267 644)	Driver	0.05			00:05	00:00	00:08	00:00	1	11	0	N	0
15-02-2024 16:59	Bharat Petroleum, Petrol Pump - Shreeji Fuels, VILL ANTRI, Gwalior, Madhya Pradesh (NE)	13011 0.01	(26.0 63928 9, 78.22 67644)	15-02-2024 17:04	Jay Jaurasi Restaurant, Jorasi, Madhya Pradesh (SE)	13011 2.15	(26.071 1422, 78.2439 644)	Driver	2.14			00:05	00:00	00:06	00:00	27	47	0	N	0
15-02-2024 17:10	Jay Jaurasi Restaurant, Jorasi, Madhya Pradesh (SE)	13011 2.15	(26.0 712, 78.24 39378)	15-02-2024 17:29	Noori Masjid, Kalyani, Madhya Pradesh (NE)	13011 8.68	(26.017 7889, 78.2461 689)	Driver	6.53	85.80		00:19	00:00	15:09	00:00	20	50	0	N	0

Trip Detail

MP07L5589 - Truck - 355172103185540 from 01-02-2024 00:00:00 to 29-02-2024 17:58:00

Detail

Start				End				Driver	Distance	Total Distance	Running V/S Stop	Running	Idle	Stop	Inactive	Speed		Over Speed	Immobilize	Alert(s)
Start Time	Start Location	Start Odometer	Start Coordinate	End Time	End Location	End Odometer	End Coordinate									AVG	MAX			
16-02-2024 08:38	Noori Masjid, Kalyani, Madhya Pradesh (NE)	13011 8.68	(26.017744 4, 78.2461867)	16-02-2024 08:48	Fauji Dhaba and Restaurant, Kalyani, Madhya Pradesh (SW)	13011 9.5	(26.0240444, 78.2479289)	Driver	0.82			00:09	00:00	00:08	00:00	5	15	0	N	0
16-02-2024 08:56	Fauji Dhaba and Restaurant, Kalyani, Madhya Pradesh (SW)	13011 9.5	(26.024097 8, 78.2479733)	16-02-2024 09:36	College Of Nursing J. A. Hospital G R Medical College Gwalior, J. A. Hospital Campus, Lashkar, Gwalior, Madhya Pradesh (NW)	13014 3.61	(26.1907178, 78.1570133)	Driver	24.11			00:40	00:00	00:25	00:00	36	53	0	N	0
16-02-2024 10:01	College Of Nursing J. A. Hospital G R Medical College Gwalior, J. A. Hospital Campus, Lashkar, Gwalior, Madhya Pradesh (NW)	13014 3.61	(26.190706 7, 78.1570933)	16-02-2024 10:18	ATISHAY HOSPITAL, road, Jayendraganj, Lashkar, Gwalior, Madhya Pradesh (NE)	13014 6.31	(26.2043467, 78.1628)	Driver	2.69			00:15	00:01	00:03	00:00	11	24	0	N	0
16-02-2024 10:21	ATISHAY HOSPITAL, road, Jayendraganj, Lashkar, Gwalior, Madhya Pradesh (NW)	13014 6.31	(26.204306 7, 78.1627111)	16-02-2024 10:21	ATISHAY HOSPITAL, road, Jayendraganj, Lashkar, Gwalior, Madhya Pradesh (NE)	13014 6.33	(26.2043467, 78.1628)	Driver	0.02			00:00	00:00	00:03	00:00	0	0	0	N	0

Trip Detail

MP07L5589 - Truck - 355172103185540 from 01-02-2024 00:00:00 to 29-02-2024 17:58:00

Detail

Start				End				Driver	Distance	Total Distance	Running V/S Stop	Running	Idle	Stop	Inactive	Speed		Over Speed	Immobilize	Alert(s)
Start Time	Start Location	Start Odometer	Start Coordinate	End Time	End Location	End Odometer	End Coordinate									AVG	MAX			
16-02-2024 10:24	Hotel Sudarshan, Jinsi Road, Chappar Wala Pull Rd, Near Velocity, Phalka Bazar, Jayendranj, Shinde Ki Chhawani, Gwalior, Madhya Pradesh (SW)	13014 6.33	(26.2044, 78.1619022)	16-02-2024 10:28	Gulmohar Residency hotel, Maharani Laxmibai Marg Gopal Madhav Palace, Shinde Ki Chhawani, Gwalior, Madhya Pradesh (SE)	13014 6.86	(26.2057933, 78.1633956)	Driver	0.53		00:04	00:00	00:05	00:00	9	24	0	N	0	
16-02-2024 10:33	Gulmohar Residency hotel, Maharani Laxmibai Marg Gopal Madhav Palace, Shinde Ki Chhawani, Gwalior, Madhya Pradesh (SE)	13014 6.86	(26.2058, 78.1633778)	16-02-2024 10:51	Sai Baba Mandir, Dwarkapuri, Gandhi Nagar, Gwalior, Madhya Pradesh (NE)	13014 8.58	(26.2184978, 78.1714311)	Driver	1.71		00:13	00:06	00:06	00:00	8	30	0	N	0	
16-02-2024 10:57	Sai Baba Mandir, Dwarkapuri, Gandhi Nagar, Gwalior, Madhya Pradesh (NE)	13014 8.58	(26.2185889, 78.1714311)	16-02-2024 10:59	Apollo Spectra Hospital, 18, Kila Gate Road, Vikas Nagar, Near Sai Baba Mandir, Dwarkapuri, Lashkar, Gwalior, Madhya Pradesh (NE)	13014 8.7	(26.2196778, 78.1714844)	Driver	0.12		00:03	00:00	00:03	00:00	3	16	0	N	0	

Trip Detail

MP07L5589 - Truck - 355172103185540 from 01-02-2024 00:00:00 to 29-02-2024 17:58:00

Detail

Start				End				Driver	Distance	Total Distance	Running V/S Stop	Running	Idle	Stop	Inactive	Speed		Over Speed	Immobilize	Alert(s)
Start Time	Start Location	Start Odometer	Start Coordinate	End Time	End Location	End Odometer	End Coordinate									AVG	MAX			
16-02-2024 11:03	Apollo Spectra Hospital, 18, Kila Gate Road, Vikas Nagar, Near Sai Baba Mandir, Dwarkapuri, Lashkar, Gwalior, Madhya Pradesh (NE)	13014 8.7	(26.2196778, 78.1714933)	16-02-2024 11:18	Nidaan Hospital, No. 2, Sai Baba Mandir Road, New, Kherapati Colony, Phool Bagh, Lashkar, Gwalior, Madhya Pradesh (NE)	13014 9.45	(26.2156911, 78.171733)	Driver	0.75		00:14	00:01	00:08	00:00	3	18	0	N	0	
16-02-2024 11:26	Nidaan Hospital, No. 2, Sai Baba Mandir Road, New, Kherapati Colony, Phool Bagh, Lashkar, Gwalior, Madhya Pradesh (NE)	13014 9.45	(26.2156689, 78.1709867)	16-02-2024 11:37	Capital O 2521 Hotel The Vinayak, 6, Maharani Laxmibai Marg, Padav, Maharani Laxmi Bai Colony, Lashkar, Gwalior, Madhya Pradesh (NE)	13015 0.76	(26.2128, 78.175489)	Driver	1.31		00:10	00:02	00:02	00:00	8	25	0	N	0	
16-02-2024 11:39	Capital O 2521 Hotel The Vinayak, 6, Maharani Laxmibai Marg, Padav, Maharani Laxmi Bai Colony, Lashkar, Gwalior, Madhya Pradesh (NE)	13015 0.76	(26.21274, 78.1754844)	16-02-2024 11:48	OYO 9919 Nandgiri Palace, J-48, Gandhi Nagar, Gwalior, Madhya Pradesh (SW)	13015 1.79	(26.2198844, 78.17712)	Driver	1.03		00:07	00:02	00:02	00:00	9	20	0	N	0	

Trip Detail

MP07L5589 - Truck - 355172103185540 from 01-02-2024 00:00:00 to 29-02-2024 17:58:00

Detail

Start				End				Driver	Distance	Total Distance	Running V/S Stop	Running	Idle	Stop	Inactive	Speed		Over Speed	Immobilize	Alert(s)
Start Time	Start Location	Start Odometer	Start Coordinate	End Time	End Location	End Odometer	End Coordinate									AVG	MAX			
16-02-2024 11:50	OYO 9919 Nandgiri Palace, J-48, Gandhi Nagar, Gwalior, Madhya Pradesh (SW)	13015 1.79	(26.2 1996, 78.17 71467)	16-02-2024 11:56	Govt. Girls High School, Tansen Rd, Railway Colony, Gwalior, Madhya Pradesh (NE)	13015 2.52	(26.220 1178, 78.1825 689)	Driver	0.72		00:05	00:01	00:02	00:00	8	18	0	N	0	
16-02-2024 11:59	Govt. Girls High School, Tansen Rd, Railway Colony, Gwalior, Madhya Pradesh (NE)	13015 2.52	(26.2 20124, 78.18 25867)	16-02-2024 12:01	ESI Hospital, Railway Colony, Gwalior, Madhya Pradesh (NW)	13015 2.94	(26.222 1244, 78.1847 911)	Driver	0.42		00:02	00:00	00:02	00:00	10	19	0	N	0	
16-02-2024 12:03	ESI Hospital, Railway Colony, Gwalior, Madhya Pradesh (NW)	13015 2.94	(26.2 22217, 78.18 48356)	16-02-2024 12:28	Punjab & Sind Bank, Fort Rd, Hazira, Tansen Nagar, Gwalior, Madhya Pradesh (SE)	13015 5.65	(26.232 8711, 78.1770 133)	Driver	2.7		00:19	00:05	00:04	00:00	8	21	0	N	0	
16-02-2024 12:31	Punjab & Sind Bank, Fort Rd, Hazira, Tansen Nagar, Gwalior, Madhya Pradesh (SE)	13015 5.65	(26.2 32842, 78.17 69867)	16-02-2024 12:32	Hanuman Mandir, Tansen Nagar, Gwalior, Madhya Pradesh (NE)	13015 5.67	(26.232 82, 78.1772 267)	Driver	0.03		00:01	00:00	00:05	00:00	2	10	0	N	0	

Trip Detail

MP07L5589 - Truck - 355172103185540 from 01-02-2024 00:00:00 to 29-02-2024 17:58:00

Detail

Start				End				Driver	Distance	Total Distance	Running V/S Stop	Running	Idle	Stop	Inactive	Speed		Over Speed	Immobilize	Alert(s)
Start Time	Start Location	Start Odometer	Start Coordinate	End Time	End Location	End Odometer	End Coordinate									AVG	MAX			
16-02-2024 12:38	Hanuman Mandir, Tansen Nagar, Gwalior, Madhya Pradesh (NE)	13015 5.67	(26.2328133, 78.1772089)	16-02-2024 12:44	Jai Maa Pitambra Hospital, Char Shahar Ka Nora, Sharma Farm Rd, Hazira, Char Shahar Ka Naka, Char Sahar Ka Naka, New Grasim Vihar Colony, Gwalior, Madhya Pradesh (NW)	13015 6.76	(26.2394978, 78.1785244)	Driver	1.09		00:07	00:00	00:02	00:00	10	20	0	N	0	
16-02-2024 12:46	Jai Maa Pitambra Hospital, Char Shahar Ka Nora, Sharma Farm Rd, Hazira, Char Shahar Ka Naka, Char Sahar Ka Naka, New Grasim Vihar Colony, Gwalior, Madhya Pradesh (NW)	13015 6.76	(26.2394689, 78.1785156)	16-02-2024 12:51	Girls Hostel, New Resham Colony, Birla Nagar, Gwalior, Madhya Pradesh (NW)	13015 7.99	(26.2358644, 78.1890222)	Driver	1.24		00:05	00:00	00:19	00:00	16	35	0	N	0	

Trip Detail

MP07L5589 - Truck - 355172103185540 from 01-02-2024 00:00:00 to 29-02-2024 17:58:00

Detail

Start				End				Driver	Distance	Total Distance	Running V/S Stop	Running	Idle	Stop	Inactive	Speed		Over Speed	Immobilize	Alert(s)
Start Time	Start Location	Start Odometer	Start Coordinate	End Time	End Location	End Odometer	End Coordinate									AVG	MAX			
16-02-2024 13:10	Girls Hostel, New Resham Colony, Birla Nagar, Gwalior, Madhya Pradesh (NW)	13015 7.99	(26.23586, 78.1890133)	16-02-2024 13:25	Ram Shree Super Specialty Hospital (RIMSS), Gola Ka Mandir, Bhind Rd, Purshottam Vihar, Hanuman Nagar, Morar, Gwalior, Madhya Pradesh (NW)	13016 0.46	(26.2367378, 78.20776)	Driver	2.47		00:12	00:03	00:03	00:00	13	37	0	N	0	
16-02-2024 13:28	Ram Shree Super Specialty Hospital (RIMSS), Gola Ka Mandir, Bhind Rd, Purshottam Vihar, Hanuman Nagar, Morar, Gwalior, Madhya Pradesh (NW)	13016 0.46	(26.2367511, 78.20776)	16-02-2024 13:45	The Legacy, Bhind Rd, Near Bus Stop, Randhir Colony, Gayatri Nagar, Gwalior, Madhya Pradesh (NE)	13016 4.25	(26.2458867, 78.2104889)	Driver	3.8		00:16	00:01	00:05	00:00	14	38	0	N	0	
16-02-2024 13:50	The Legacy, Bhind Rd, Near Bus Stop, Randhir Colony, Gayatri Nagar, Gwalior, Madhya Pradesh (NE)	13016 4.25	(26.2459067, 78.2104978)	16-02-2024 14:02	Father and Son Cold drinks traders,, Purshottam Vihar, Hanuman Nagar, Morar, Gwalior, Madhya Pradesh (SW)	13016 5.8	(26.2352533, 78.2095822)	Driver	1.55		00:11	00:01	00:04	00:00	8	26	0	N	0	

Trip Detail

MP07L5589 - Truck - 355172103185540 from 01-02-2024 00:00:00 to 29-02-2024 17:58:00





Detail

Start				End				Driver	Distance	Total Distance	Running V/S Stop	Running	Idle	Stop	Inactive	Speed		Over Speed	Immobilize	Alert(s)
Start Time	Start Location	Start Odometer	Start Coordinate	End Time	End Location	End Odometer	End Coordinate									AVG	MAX			
16-02-2024 14:06	Father and Son Cold drinks traders,, Purshottam Vihar, Hanuman Nagar, Morar, Gwalior, Madhya Pradesh (SW)	13016 5.8	(26.2352378, 78.2095289)	16-02-2024 14:41	BIMR HOSPITALS, Surya Mandir Rd, Residency Rd, Mahaveer, Morar, Gwalior, Madhya Pradesh (SE)	13016 9.97	(26.2350178, 78.2192)	Driver	4.18		00:30	00:06	00:04	00:00	9	34	0	N	0	
16-02-2024 14:46	BIMR HOSPITAL S, Surya Mandir Rd, Residency Rd, Mahaveer, Morar, Gwalior, Madhya Pradesh (SE)	13016 9.97	(26.2349822, 78.2192089)	16-02-2024 14:55	ICICI Bank Morar, Gwalior - Branch & ATM, 26/411, Telegraph Road Near VIP Guest House, Mahaveer, Morar, Gwalior, Madhya Pradesh (NW)	13017 0.71	(26.2335311, 78.2184267)	Driver	0.74		00:05	00:04	00:02	00:00	9	24	0	N	0	
16-02-2024 14:57	ICICI Bank Morar, Gwalior - Branch & ATM, 26/411, Telegraph Road Near VIP Guest House, Mahaveer, Morar, Gwalior, Madhya Pradesh (NW)	13017 0.71	(26.2335178, 78.2184267)	16-02-2024 15:00	Police Station, 12B, Kalpi Rd Morar Enclave, Mela Ground, Morar Gwalior, Kalpi Rd, Morar Enclave, Mela Ground, Morar, Gwalior, Madhya Pradesh (SE)	13017 1.11	(26.231289, 78.2182578)	Driver	0.4		00:03	00:00	00:02	00:00	8	20	0	N	0	

Trip Detail

MP07L5589 - Truck - 355172103185540 from 01-02-2024 00:00:00 to 29-02-2024 17:58:00

Detail

Start				End				Driver	Distance	Total Distance	Running V/S Stop	Running	Idle	Stop	Inactive	Speed		Over Speed	Immobilize	Alert(s)
Start Time	Start Location	Start Odometer	Start Coordinate	End Time	End Location	End Odometer	End Coordinate									AVG	MAX			
16-02-2024 15:02	Police Station, 12B, Kalpi Rd Morar Enclave, Mela Ground, Morar Gwalior, Kalpi Rd, Morar Enclave, Mela Ground, Morar, Gwalior, Madhya Pradesh (SE)	13017 1.11	(26.23112, 78.2182578)	16-02-2024 15:12	Aryan School Of Sanskar, Main Rd, CP Colony, Raghavpuram, Morar, Gwalior, Madhya Pradesh (NW)	13017 1.98	(26.2337978, 78.22328)	Driver	0.87			00:08	00:02	00:03	00:00	7	28	0	N	0
16-02-2024 15:15	Aryan School Of Sanskar, Main Rd, CP Colony, Raghavpuram, Morar, Gwalior, Madhya Pradesh (NW)	13017 1.98	(26.2337978, 78.2233244)	16-02-2024 15:54	Kamla Raja Hospital, Kamla raja, J. A. Hospital Campus, Lashkar, Gwalior, Madhya Pradesh (SE)	13018 2.67	(26.1909222, 78.1567289)	Driver	10.7			00:37	00:02	00:12	00:00	17	37	0	N	0
16-02-2024 16:07	Kamla Raja Hospital, Kamla raja, J. A. Hospital Campus, Lashkar, Gwalior, Madhya Pradesh (SE)	13018 2.67	(26.1908289, 78.1566489)	16-02-2024 16:07	Kamla Raja Hospital, Kamla raja, J. A. Hospital Campus, Lashkar, Gwalior, Madhya Pradesh (SE)	13018 2.69	(26.1907889, 78.1567467)	Driver	0.02			00:01	00:00	01:21	00:00	0	0	0	N	0
16-02-2024 17:28	Kamla Raja Hospital, Kamla raja, J. A. Hospital Campus, Lashkar, Gwalior, Madhya Pradesh (SE)	13018 2.69	(26.190889, 78.1568444)	16-02-2024 17:53	State Bank Of India ATM, Hazira Chowk, Tansen Road, Hazira, Tansen Nagar, Gwalior, Madhya Pradesh (SW)	13018 9.49	(26.2312578, 78.1811022)	Driver	6.8	70.82		00:25	00:00	14:05	01:12	16	40	0	N	0

Trip Detail

MP07L5589 - Truck - 355172103185540 from 01-02-2024 00:00:00 to 29-02-2024 17:58:00

Detail

Start				End				Driver	Distance	Total Distance	Running V/S Stop	Running	Idle	Stop	Inactive	Speed		Over Speed	Immobilize	Alert(s)
Start Time	Start Location	Start Odometer	Start Coordinate	End Time	End Location	End Odometer	End Coordinate									AVG	MAX			
17-02-2024 09:09	State Bank Of India ATM, Hazira Chowk, Tansen Road, Hazira, Tansen Nagar, Gwalior, Madhya Pradesh (SW)	13018 9.49	(26.2312044, 78.1810756)	17-02-2024 09:33	College Of Nursing J. A. Hospital G R Medical College Gwalior, J. A. Hospital Campus, Lashkar, Gwalior, Madhya Pradesh (NW)	13019 5.73	(26.1907267, 78.1570489)	Driver	6.25		00:24	00:00	00:35	00:00	16	36	0	N	0	
17-02-2024 10:08	College Of Nursing J. A. Hospital G R Medical College Gwalior, J. A. Hospital Campus, Lashkar, Gwalior, Madhya Pradesh (NW)	13019 5.73	(26.1907067, 78.1570578)	17-02-2024 10:18	Ishan Hospital, Chhapar Wala Pul, Jhinsi Rd No. 1, Jayendraganj, Lashkar, Gwalior, Madhya Pradesh (SE)	13019 8.39	(26.2045489, 78.16312)	Driver	2.65		00:10	00:00	00:02	00:00	15	33	0	N	0	
17-02-2024 10:20	Golden Estate Bajaj Capital, Jayendraganj, Shinde Ki Chhawani, Gwalior, Madhya Pradesh (SE)	13019 8.39	(26.2046711, 78.1631733)	17-02-2024 10:23	ATISHAY HOSPITAL, road, Jayendraganj, Lashkar, Gwalior, Madhya Pradesh (NE)	13019 8.46	(26.2043667, 78.1628356)	Driver	0.06		00:02	00:00	00:02	00:00	2	9	0	N	0	
17-02-2024 10:25	ATISHAY HOSPITAL, road, Jayendraganj, Lashkar, Gwalior, Madhya Pradesh (NE)	13019 8.46	(26.2043178, 78.16272)	17-02-2024 10:27	Gulmohar Residency hotel, Maharani Laxmibai Marg Gopal Madhav Palace, Shinde Ki Chhawani, Gwalior, Madhya Pradesh (SE)	13019 8.8	(26.2057533, 78.1633956)	Driver	0.34		00:02	00:00	00:07	00:00	9	17	0	N	0	

Trip Detail

MP07L5589 - Truck - 355172103185540 from 01-02-2024 00:00:00 to 29-02-2024 17:58:00

Detail

Start				End				Driver	Distance	Total Distance	Running V/S Stop	Running	Idle	Stop	Inactive	Speed		Over Speed	Immobilize	Alert(s)
Start Time	Start Location	Start Odometer	Start Coordinate	End Time	End Location	End Odometer	End Coordinate									AVG	MAX			
17-02-2024 10:34	Gulmohar Residency hotel, Maharani Laxmibai Marg Gopal Madhav Palace, Shinde Ki Chhawani, Gwalior, Madhya Pradesh (SE)	13019 8.8	(26.2057933, 78.16336)	17-02-2024 10:38	Paras pan, Main Rd, Shinde Ki Chhawani, Gwalior, Madhya Pradesh (SE)	13019 8.9	(26.20656, 78.1638578)	Driver	0.1			00:02	00:02	00:05	00:00	3	9	0	N	0
17-02-2024 10:43	Paras pan, Main Rd, Shinde Ki Chhawani, Gwalior, Madhya Pradesh (SE)	13019 8.9	(26.2065956, 78.16392)	17-02-2024 10:56	Apollo Spectra Hospital, 18, Kila Gate Road, Vikas Nagar, Near Sai Baba Mandir, Dwarkapuri, Lashkar, Gwalior, Madhya Pradesh (NE)	13020 0.61	(26.2196689, 78.1714933)	Driver	1.71			00:12	00:01	00:14	00:00	9	36	0	N	0
17-02-2024 11:10	Apollo Spectra Hospital, 18, Kila Gate Road, Vikas Nagar, Near Sai Baba Mandir, Dwarkapuri, Lashkar, Gwalior, Madhya Pradesh (NE)	13020 0.61	(26.2196778, 78.1714667)	17-02-2024 11:11	Sant Chinmaya Public School, C-1 Dwarkapuri Colony, behind Prem Nagar, Dwarkapuri, Lashkar, Gwalior, Madhya Pradesh (NW)	13020 0.76	(26.2209911, 78.17128)	Driver	0.15			00:01	00:00	00:04	00:00	7	14	0	N	0

Trip Detail

MP07L5589 - Truck - 355172103185540 from 01-02-2024 00:00:00 to 29-02-2024 17:58:00

Detail

Start				End				Driver	Distance	Total Distance	Running V/S Stop	Running	Idle	Stop	Inactive	Speed		Over Speed	Immobilize	Alert(s)
Start Time	Start Location	Start Odometer	Start Coordinate	End Time	End Location	End Odometer	End Coordinate									AVG	MAX			
17-02-2024 11:15	Sant Chinmaya Public School, C-1 Dwarkapuri Colony, behind Prem Nagar, Dwarkapuri, Lashkar, Gwalior, Madhya Pradesh (NW)	13020 0.76	(26.2211422, 78.1712711)	17-02-2024 11:16	Sant Chinmaya Public School, C-1 Dwarkapuri Colony, behind Prem Nagar, Dwarkapuri, Lashkar, Gwalior, Madhya Pradesh (NW)	13020 0.85	(26.2218267, 78.1716267)	Driver	0.09		00:02	00:00	00:04	00:00	4	12	0	N	0	
17-02-2024 11:20	Sant Chinmaya Public School, C-1 Dwarkapuri Colony, behind Prem Nagar, Dwarkapuri, Lashkar, Gwalior, Madhya Pradesh (NW)	13020 0.85	(26.2218422, 78.1716356)	17-02-2024 11:35	Nidaan Hospital, No. 2, Sai Baba Mandir Road, New, Kherapati Colony, Phool Bagh, Lashkar, Gwalior, Madhya Pradesh (NE)	13020 1.83	(26.21562, 78.17136)	Driver	0.99		00:08	00:07	00:03	00:00	7	22	0	N	0	
17-02-2024 11:38	Nidaan Hospital, No. 2, Sai Baba Mandir Road, New, Kherapati Colony, Phool Bagh, Lashkar, Gwalior, Madhya Pradesh (NE)	13020 1.83	(26.21562, 78.1711733)	17-02-2024 11:50	JD Institute of Fashion Technology Gwalior, #71 Padav Circle Savatra Building, Padav, Maharani Laxmi Bai Colony, Lashkar, Gwalior, Madhya Pradesh (SE)	13020 3.2	(26.2141067, 78.1750667)	Driver	1.36		00:11	00:02	00:02	00:00	8	23	0	N	0	

Trip Detail

MP07L5589 - Truck - 355172103185540 from 01-02-2024 00:00:00 to 29-02-2024 17:58:00

Detail

Start				End				Driver	Distance	Total Distance	Running V/S Stop	Running	Idle	Stop	Inactive	Speed		Over Speed	Immobilize	Alert(s)
Start Time	Start Location	Start Odometer	Start Coordinate	End Time	End Location	End Odometer	End Coordinate									AVG	MAX			
17-02-2024 11:53	JD Institute of Fashion Technology Gwalior, #71 Padav Circle Savatra Building, Padav, Maharani Laxmi Bai Colony, Lashkar, Gwalior, Madhya Pradesh (SE)	13020 3.2	(26.2140933, 78.1750756)	17-02-2024 11:54	Capital O 2521 Hotel The Vinayak, 6, Maharani Laxmibai Marg, Padav, Maharani Laxmi Bai Colony, Lashkar, Gwalior, Madhya Pradesh (NE)	13020 3.37	(26.2127511, 78.1754844)	Driver	0.17		00:02	00:00	00:02	00:00	6	11	0	N	0	
17-02-2024 11:57	Capital O 2521 Hotel The Vinayak, 6, Maharani Laxmibai Marg, Padav, Maharani Laxmi Bai Colony, Lashkar, Gwalior, Madhya Pradesh (NE)	13020 3.37	(26.2127, 78.1754844)	17-02-2024 12:04	OYO 9919 Nandgiri Palace, J-48, Gandhi Nagar, Gwalior, Madhya Pradesh (SW)	13020 4.4	(26.2199378, 78.1771289)	Driver	1.03		00:07	00:00	00:02	00:00	9	23	0	N	0	
17-02-2024 12:06	OYO 9919 Nandgiri Palace, J-48, Gandhi Nagar, Gwalior, Madhya Pradesh (SW)	13020 4.4	(26.2199489, 78.1771644)	17-02-2024 12:35	Punjab & Sind Bank, Fort Rd, Hazira, Tansen Nagar, Gwalior, Madhya Pradesh (SE)	13020 7.39	(26.2328533, 78.1770133)	Driver	2.99		00:25	00:05	00:06	00:00	7	37	0	N	0	
17-02-2024 12:41	Punjab & Sind Bank, Fort Rd, Hazira, Tansen Nagar, Gwalior, Madhya Pradesh (SE)	13020 7.39	(26.2328311, 78.1769867)	17-02-2024 12:42	Hanuman Mandir, Tansen Nagar, Gwalior, Madhya Pradesh (NE)	13020 7.42	(26.23282, 78.17728)	Driver	0.03		00:01	00:00	00:13	00:00	0	0	0	N	0	

Trip Detail

MP07L5589 - Truck - 355172103185540 from 01-02-2024 00:00:00 to 29-02-2024 17:58:00

Detail

Start				End				Driver	Distance	Total Distance	Running V/S Stop	Running	Idle	Stop	Inactive	Speed		Over Speed	Immobilize	Alert(s)
Start Time	Start Location	Start Odometer	Start Coordinate	End Time	End Location	End Odometer	End Coordinate									AVG	MAX			
17-02-2024 12:55	Hanuman Mandir, Tansen Nagar, Gwalior, Madhya Pradesh (NE)	13020 7.42	(26.2328311, 78.1772267)	17-02-2024 13:09	Girls Hostel, New Resham Colony, Birla Nagar, Gwalior, Madhya Pradesh (NW)	13020 9.76	(26.235844, 78.18904)	Driver	2.35		00:12	00:01	00:21	00:00	11	33	0	N	0	
17-02-2024 13:30	Girls Hostel, New Resham Colony, Birla Nagar, Gwalior, Madhya Pradesh (NW)	13020 9.76	(26.23584, 78.1890311)	17-02-2024 14:05	The Legacy, Bhind Rd, Near Bus Stop, Randhir Colony, Gayatri Nagar, Gwalior, Madhya Pradesh (NE)	13021 7.08	(26.2458489, 78.2104622)	Driver	7.32		00:32	00:03	00:02	00:00	14	40	0	N	0	
17-02-2024 14:08	The Legacy, Bhind Rd, Near Bus Stop, Randhir Colony, Gayatri Nagar, Gwalior, Madhya Pradesh (NE)	13021 7.08	(26.2458533, 78.21048)	17-02-2024 14:16	Father and Son Cold drinks traders,, Purshottam Vihar, Hanuman Nagar, Morar, Gwalior, Madhya Pradesh (SW)	13021 8.5	(26.2352578, 78.2095644)	Driver	1.43		00:08	00:00	00:03	00:00	11	37	0	N	0	
17-02-2024 14:19	Dhanawat Estate, Residency Road, Gole Ka Mandir Rd, Hanuman Nagar, Morar, Gwalior, Madhya Pradesh (NE)	13021 8.5	(26.2352467, 78.2094489)	17-02-2024 14:24	Chat Vale Baba, 12B, Kalpi Rd, Morar Enclave, Mela Ground, Morar, Gwalior, Kalpi Rd, Morar Enclave, Mela Ground, Morar, Gwalior, Madhya Pradesh (SE)	13021 9.02	(26.2334956, 78.2104267)	Driver	0.5		00:05	00:00	00:03	00:00	6	22	0	N	0	

Trip Detail

MP07L5589 - Truck - 355172103185540 from 01-02-2024 00:00:00 to 29-02-2024 17:58:00

Detail

Start				End				Driver	Distance	Total Distance	Running V/S Stop	Running	Idle	Stop	Inactive	Speed		Over Speed	Immobilize	Alert(s)
Start Time	Start Location	Start Odometer	Start Coordinate	End Time	End Location	End Odometer	End Coordinate									AVG	MAX			
17-02-2024 14:27	Chat Vale Baba, 12B, Kalpi Rd, Morar Enclave, Mela Ground, Morar, Gwalior, Kalpi Rd, Morar Enclave, Mela Ground, Morar, Gwalior, Madhya Pradesh (SE)	13021 9.02	(26.2334911, 78.2104711)	17-02-2024 14:32	Multiple Brand Store, Indramani Nagar, Thatipur, Gwalior, Madhya Pradesh (NE)	13022 0.31	(26.22508, 78.2061867)	Driver	1.29		00:05	00:00	00:03	00:00	15	27	0	N	0	
17-02-2024 14:35	Multiple Brand Store, Indramani Nagar, Thatipur, Gwalior, Madhya Pradesh (NE)	13022 0.31	(26.2251511, 78.2061867)	17-02-2024 14:55	BIMR HOSPITALS, Surya Mandir Rd, Residency Rd, Mahaveer, Morar, Gwalior, Madhya Pradesh (SE)	13022 2.96	(26.2349733, 78.2191289)	Driver	2.66		00:17	00:03	00:09	00:00	10	35	0	N	0	
17-02-2024 15:04	BIMR HOSPITAL S, Surya Mandir Rd, Residency Rd, Mahaveer, Morar, Gwalior, Madhya Pradesh (SE)	13022 2.96	(26.2349489, 78.2191733)	17-02-2024 15:18	Police Station, 12B, Kalpi Rd Morar Enclave, Mela Ground, Morar Gwalior, Kalpi Rd, Morar Enclave, Mela Ground, Morar, Gwalior, Madhya Pradesh (SE)	13022 4.18	(26.2310956, 78.2182222)	Driver	1.22		00:13	00:02	00:03	00:00	6	22	0	N	0	

Trip Detail

MP07L5589 - Truck - 355172103185540 from 01-02-2024 00:00:00 to 29-02-2024 17:58:00

Detail

Start				End				Driver	Distance	Total Distance	Running V/S Stop	Running	Idle	Stop	Inactive	Speed		Over Speed	Immobilize	Alert(s)
Start Time	Start Location	Start Odometer	Start Coordinate	End Time	End Location	End Odometer	End Coordinate									AVG	MAX			
17-02-2024 15:21	Police Station, 12B, Kalpi Rd Morar Enclave, Mela Ground, Morar Gwalior, Kalpi Rd, Morar Enclave, Mela Ground, Morar, Gwalior, Madhya Pradesh (SE)	13022 4.18	(26.2310867, 78.2182311)	17-02-2024 15:34	Neelkanth Hotel, Sadar Bazar Chauraha, Sadar Bazar, Morar, Gwalior, Madhya Pradesh (NE)	13022 5.89	(26.2239489, 78.22496)	Driver	1.72		00:13	00:00	00:03	00:00	8	25	0	N	0	
17-02-2024 15:37	Neelkanth Hotel, Sadar Bazar Chauraha, Sadar Bazar, Morar, Gwalior, Madhya Pradesh (NW)	13022 5.89	(26.2239022, 78.2249422)	17-02-2024 16:26	Bharat Petroleum, Petrol Pump -Shreeji Fuels, VILL ANTRI, Gwalior, Madhya Pradesh (NE)	13024 7.39	(26.0636644, 78.2267378)	Driver	21.49		00:48	00:02	00:05	00:00	27	64	0	N	0	
17-02-2024 16:31	Bharat Petroleum, Petrol Pump - Shreeji Fuels, VILL ANTRI, Gwalior, Madhya Pradesh (NE)	13024 7.39	(26.0636844, 78.2267111)	17-02-2024 16:37	Bharat Petroleum, Petrol Pump -Shreeji Fuels, VILL ANTRI, Gwalior, Madhya Pradesh (NE)	13024 7.4	(26.0637, 78.2265778)	Driver	0.01		00:00	00:06	00:02	00:00	0	0	0	N	0	
17-02-2024 16:40	Bharat Petroleum, Petrol Pump - Shreeji Fuels, VILL ANTRI, Gwalior, Madhya Pradesh (NE)	13024 7.4	(26.0637089, 78.2265511)	17-02-2024 16:42	Bharat Petroleum, Petrol Pump -Shreeji Fuels, VILL ANTRI, Gwalior, Madhya Pradesh (NE)	13024 7.4	(26.0637044, 78.2265333)	Driver	0.0		00:02	00:00	00:02	00:00	0	0	0	N	0	

Trip Detail

MP07L5589 - Truck - 355172103185540 from 01-02-2024 00:00:00 to 29-02-2024 17:58:00

Detail

Start				End				Driver	Distance	Total Distance	Running V/S Stop	Running	Idle	Stop	Inactive	Speed		Over Speed	Immobilize	Alert(s)
Start Time	Start Location	Start Odometer	Start Coordinate	End Time	End Location	End Odometer	End Coordinate									AVG	MAX			
17-02-2024 16:44	Bharat Petroleum, Petrol Pump - Shreeji Fuels, VILL ANTRI, Gwalior, Madhya Pradesh (NE)	13024 7.4	(26.0637089, 78.2265244)	17-02-2024 16:48	Bharat Petroleum, Petrol Pump -Shreeji Fuels, VILL ANTRI, Gwalior, Madhya Pradesh (NE)	13024 7.42	(26.0636956, 78.2268)	Driver	0.03	57.94		00:01	00:03	16:20	00:00	0	0	0	N	0
18-02-2024 09:08	Bharat Petroleum, Petrol Pump - Shreeji Fuels, VILL ANTRI, Gwalior, Madhya Pradesh (NE)	13024 7.42	(26.0636889, 78.2268356)	18-02-2024 09:42	Bharat Petroleum Fuel Station, Kampoo Rd, Nimbalkar Ki Goth No.2, Lashkar, Gwalior, Madhya Pradesh (SW)	13026 8.61	(26.1936644, 78.1535911)	Driver	21.19			00:33	00:00	00:03	00:00	38	62	0	N	0
18-02-2024 09:45	Bharat Petroleum Fuel Station, Kampoo Rd, Nimbalkar Ki Goth No.2, Lashkar, Gwalior, Madhya Pradesh (SW)	13026 8.61	(26.1936711, 78.1535911)	18-02-2024 09:45	Bharat Petroleum Fuel Station, Kampoo Rd, Nimbalkar Ki Goth No.2, Lashkar, Gwalior, Madhya Pradesh (SW)	13026 8.61	(26.1936711, 78.1535911)	Driver	0.0			00:00	00:00	00:03	00:00	0	0	0	N	0
18-02-2024 09:48	Bharat Petroleum Fuel Station, Kampoo Rd, Nimbalkar Ki Goth No.2, Lashkar, Gwalior, Madhya Pradesh (SE)	13026 8.61	(26.1936533, 78.1536444)	18-02-2024 09:48	Bharat Petroleum Fuel Station, Kampoo Rd, Nimbalkar Ki Goth No.2, Lashkar, Gwalior, Madhya Pradesh (SE)	13026 8.62	(26.1936467, 78.1536444)	Driver	0.01			00:00	00:00	00:07	00:00	0	0	0	N	0

Trip Detail

MP07L5589 - Truck - 355172103185540 from 01-02-2024 00:00:00 to 29-02-2024 17:58:00

Detail

Start				End				Driver	Distance	Total Distance	Running V/S Stop	Running	Idle	Stop	Inactive	Speed		Over Speed	Immobilize	Alert(s)
Start Time	Start Location	Start Odometer	Start Coordinate	End Time	End Location	End Odometer	End Coordinate									AVG	MAX			
18-02-2024 09:55	Bharat Petroleum Fuel Station, Kampoo Rd, Nimbalkar Ki Goth No.2, Lashkar, Gwalior, Madhya Pradesh (SE)	13026 8.62	(26.19366, 78.1536711)	18-02-2024 09:59	Kamla Raja Hospital, Kamla raja, J. A. Hospital Campus, Lashkar, Gwalior, Madhya Pradesh (SE)	13026 9.1	(26.19086, 78.1566311)	Driver	0.48		00:03	00:00	00:16	00:00	9	23	0	N	0	
18-02-2024 10:15	Kamla Raja Hospital, Kamla raja, J. A. Hospital Campus, Lashkar, Gwalior, Madhya Pradesh (SE)	13026 9.1	(26.190844, 78.1566578)	18-02-2024 10:27	ATISHAY HOSPITAL, road, Jayendraganj, Lashkar, Gwalior, Madhya Pradesh (NE)	13027 1.84	(26.2043822, 78.16288)	Driver	2.74		00:13	00:00	00:03	00:00	13	29	0	N	0	
18-02-2024 10:30	ATISHAY HOSPITAL, road, Jayendraganj, Lashkar, Gwalior, Madhya Pradesh (NE)	13027 1.84	(26.2043178, 78.1627467)	18-02-2024 10:33	Gulmohar Residency hotel, Maharani Laxmibai Marg Gopal Madhav Palace, Shinde Ki Chhawani, Gwalior, Madhya Pradesh (SE)	13027 2.18	(26.2057733, 78.1634133)	Driver	0.34		00:03	00:00	00:05	00:00	7	22	0	N	0	
18-02-2024 10:38	Gulmohar Residency hotel, Maharani Laxmibai Marg Gopal Madhav Palace, Shinde Ki Chhawani, Gwalior, Madhya Pradesh (SE)	13027 2.18	(26.2058022, 78.1633867)	18-02-2024 10:46	Nidaan Hospital, No. 2, Sai Baba Mandir Road, New, Kherapati Colony, Phool Bagh, Lashkar, Gwalior, Madhya Pradesh (SE)	13027 3.54	(26.21562, 78.1707911)	Driver	1.36		00:06	00:01	00:03	00:00	13	32	0	N	0	

Trip Detail

MP07L5589 - Truck - 355172103185540 from 01-02-2024 00:00:00 to 29-02-2024 17:58:00





Detail

Start				End				Driver	Distance	Total Distance	Running V/S Stop	Running	Idle	Stop	Inactive	Speed		Over Speed	Immobilize	Alert(s)
Start Time	Start Location	Start Odometer	Start Coordinate	End Time	End Location	End Odometer	End Coordinate									AVG	MAX			
18-02-2024 10:48	Nidaan Hospital, No. 2, Sai Baba Mandir Road, New, Kherapati Colony, Phool Bagh, Lashkar, Gwalior, Madhya Pradesh (NE)	13027 3.54	(26.2156333, 78.1707911)	18-02-2024 10:52	Apollo Spectra Hospital, 18, Kila Gate Road, Vikas Nagar, Near Sai Baba Mandir, Dwarkapuri, Lashkar, Gwalior, Madhya Pradesh (NE)	13027 3.99	(26.2196822, 78.1714756)	Driver	0.45		00:04	00:00	00:12	00:00	7	21	0	N	0	
18-02-2024 11:03	Apollo Spectra Hospital, 18, Kila Gate Road, Vikas Nagar, Near Sai Baba Mandir, Dwarkapuri, Lashkar, Gwalior, Madhya Pradesh (NE)	13027 3.99	(26.2196822, 78.1714667)	18-02-2024 11:14	JD Institute of Fashion Technology Gwalior, #71 Padav Circle Savatra Building, Padav, Maharani Laxmi Bai Colony, Lashkar, Gwalior, Madhya Pradesh (SW)	13027 5.73	(26.2135867, 78.1740267)	Driver	1.74		00:09	00:01	00:02	00:00	11	29	0	N	0	
18-02-2024 11:17	JD Institute of Fashion Technology Gwalior, #71 Padav Circle Savatra Building, Padav, Maharani Laxmi Bai Colony, Lashkar, Gwalior, Madhya Pradesh (SW)	13027 5.73	(26.2136511, 78.1739911)	18-02-2024 11:33	OYO 9919 Nandgiri Palace, J-48, Gandhi Nagar, Gwalior, Madhya Pradesh (SW)	13027 7.11	(26.2199089, 78.1771289)	Driver	1.38		00:12	00:05	00:03	00:00	7	22	0	N	0	

Trip Detail

MP07L5589 - Truck - 355172103185540 from 01-02-2024 00:00:00 to 29-02-2024 17:58:00

Detail

Start				End				Driver	Distance	Total Distance	Running V/S Stop	Running	Idle	Stop	Inactive	Speed		Over Speed	Immobilize	Alert(s)
Start Time	Start Location	Start Odometer	Start Coordinate	End Time	End Location	End Odometer	End Coordinate									AVG	MAX			
18-02-2024 11:36	OYO 9919 Nandgiri Palace, J-48, Gandhi Nagar, Gwalior, Madhya Pradesh (SW)	13027 7.11	(26.2199356, 78.1771556)	18-02-2024 11:52	Shree Paataali Hanuman Ji Mandir, Tansen Rd, Opposite Petrol Pump, New Resham Colony, Birla Nagar, Gwalior, Madhya Pradesh (SW)	13027 9.26	(26.2295778, 78.1814311)	Driver	2.15			00:11	00:05	00:06	00:00	12	32	0	N	0
18-02-2024 11:57	Shree Paataali Hanuman Ji Mandir, Tansen Rd, Opposite Petrol Pump, New Resham Colony, Birla Nagar, Gwalior, Madhya Pradesh (SW)	13027 9.26	(26.2296422, 78.1814311)	18-02-2024 11:59	Prasad Nursing Home, Unnamed Road, Tansen Nagar, Gwalior, Madhya Pradesh (SE)	13027 9.47	(26.2312378, 78.1807822)	Driver	0.21			00:02	00:00	00:08	00:00	8	18	0	N	0
18-02-2024 12:06	Prasad Nursing Home, Unnamed Road, Tansen Nagar, Gwalior, Madhya Pradesh (NE)	13027 9.47	(26.2312822, 78.1807822)	18-02-2024 12:14	State Bank Of India ATM, Indra Nagar, Char Sahar Ka Naka, Ranipura, Gwalior, Madhya Pradesh (SW)	13028 0.77	(26.23934, 78.1774044)	Driver	1.31			00:07	00:00	00:03	00:00	11	24	0	N	0
18-02-2024 12:17	State Bank Of India ATM, Indra Nagar, Char Sahar Ka Naka, Ranipura, Gwalior, Madhya Pradesh (SW)	13028 0.77	(26.23934, 78.1773956)	18-02-2024 12:25	Girls Hostel, New Resham Colony, Birla Nagar, Gwalior, Madhya Pradesh (NW)	13028 2.23	(26.2358511, 78.18904)	Driver	1.46			00:07	00:01	00:30	00:00	13	34	0	N	0

Trip Detail

MP07L5589 - Truck - 355172103185540 from 01-02-2024 00:00:00 to 29-02-2024 17:58:00

Detail

Start				End				Driver	Distance	Total Distance	Running V/S Stop	Running	Idle	Stop	Inactive	Speed		Over Speed	Immobilize	Alert(s)
Start Time	Start Location	Start Odometer	Start Coordinate	End Time	End Location	End Odometer	End Coordinate									AVG	MAX			
18-02-2024 12:55	Girls Hostel, New Resham Colony, Birla Nagar, Gwalior, Madhya Pradesh (NW)	13028 2.23	(26.2358511, 78.18904)	18-02-2024 13:18	The Legacy, Bhind Rd, Near Bus Stop, Randhir Colony, Gayatri Nagar, Gwalior, Madhya Pradesh (NE)	13028 8.38	(26.24586, 78.21048)	Driver	6.15		00:22	00:01	00:03	00:00	17	41	0	N	0	
18-02-2024 13:21	The Legacy, Bhind Rd, Near Bus Stop, Randhir Colony, Gayatri Nagar, Gwalior, Madhya Pradesh (NE)	13028 8.38	(26.2459022, 78.2104622)	18-02-2024 13:27	Ram Shree Super Specialty Hospital (RIMSS), Gola Ka Mandir, Bhind Rd, Purshottam Vihar, Hanuman Nagar, Morar, Gwalior, Madhya Pradesh (NW)	13028 9.47	(26.2365889, 78.2078756)	Driver	1.09		00:05	00:01	00:03	00:00	14	27	0	N	0	
18-02-2024 13:31	Ram Shree Super Specialty Hospital (RIMSS), Gola Ka Mandir, Bhind Rd, Purshottam Vihar, Hanuman Nagar, Morar, Gwalior, Madhya Pradesh (NW)	13028 9.47	(26.2365889, 78.2078756)	18-02-2024 13:36	Dhanawat Estate, Residency Road, Gola Ka Mandir Rd, Hanuman Nagar, Morar, Gwalior, Madhya Pradesh (NW)	13028 9.88	(26.2350067, 78.2087822)	Driver	0.41		00:05	00:00	00:03	00:00	5	21	0	N	0	

Trip Detail

MP07L5589 - Truck - 355172103185540 from 01-02-2024 00:00:00 to 29-02-2024 17:58:00

Detail

Start				End				Driver	Distance	Total Distance	Running V/S Stop	Running	Idle	Stop	Inactive	Speed		Over Speed	Immobilize	Alert(s)
Start Time	Start Location	Start Odometer	Start Coordinate	End Time	End Location	End Odometer	End Coordinate									AVG	MAX			
18-02-2024 13:39	S.S Tower, Near Birla Hospital, Gole Ka Mandir, Hanuman Nagar, Morar, Gwalior, Madhya Pradesh (NE)	13028 9.88	(26.2349933, 78.2087467)	18-02-2024 14:11	BIMR HOSPITALS, Surya Mandir Rd, Residency Rd, Mahaveer, Morar, Gwalior, Madhya Pradesh (SE)	13029 4.35	(26.2349933, 78.2191733)	Driver	4.46			00:29	00:03	00:18	00:00	9	34	0	N	0
18-02-2024 14:28	BIMR HOSPITAL S, Surya Mandir Rd, Residency Rd, Mahaveer, Morar, Gwalior, Madhya Pradesh (SE)	13029 4.35	(26.23496, 78.2191644)	18-02-2024 14:43	Aryan School Of Sanskar, Main Rd, CP Colony, Raghavpuram, Morar, Gwalior, Madhya Pradesh (SW)	13029 6.78	(26.2336422, 78.2232356)	Driver	2.44			00:13	00:02	00:03	00:00	11	33	0	N	0
18-02-2024 14:47	Aryan School Of Sanskar, Main Rd, CP Colony, Raghavpuram, Morar, Gwalior, Madhya Pradesh (NW)	13029 6.78	(26.2338222, 78.2232889)	18-02-2024 15:38	Baghel Dhawa And Family Restaurant, Tehsil Dabra, Gwalior, Jorasi, Madhya Pradesh (NE)	13031 6.91	(26.0746756, 78.2430133)	Driver	20.14			00:52	00:00	00:21	00:00	23	49	0	N	0
18-02-2024 15:59	Baghel Dhawa And Family Restaurant, Tehsil Dabra, Gwalior, Jorasi, Madhya Pradesh (NE)	13031 6.91	(26.0746711, 78.2430311)	18-02-2024 16:08	Baghel Dhawa And Family Restaurant, Tehsil Dabra, Gwalior, Jorasi, Madhya Pradesh (NE)	13031 6.91	(26.0746756, 78.2430311)	Driver	0.0			00:00	00:08	00:03	00:00	0	0	0	N	0

Trip Detail

MP07L5589 - Truck - 355172103185540 from 01-02-2024 00:00:00 to 29-02-2024 17:58:00

Detail

Start				End				Driver	Distance	Total Distance	Running V/S Stop	Running	Idle	Stop	Inactive	Speed		Over Speed	Immobilize	Alert(s)
Start Time	Start Location	Start Odometer	Start Coordinate	End Time	End Location	End Odometer	End Coordinate									AVG	MAX			
18-02-2024 16:10	Baghel Dhawa And Family Restaurant, Tehsil Dabra, Gwalior, Jorasi, Madhya Pradesh (NE)	13031 6.91	(26.0746822, 78.2430311)	18-02-2024 16:11	Baghel Dhawa And Family Restaurant, Tehsil Dabra, Gwalior, Jorasi, Madhya Pradesh (NE)	13031 6.91	(26.0746822, 78.2430311)	Driver	0.0		00:01	00:00	00:09	00:00	0	0	0	N	0	
18-02-2024 16:20	Baghel Dhawa And Family Restaurant, Tehsil Dabra, Gwalior, Jorasi, Madhya Pradesh (NE)	13031 6.91	(26.0747289, 78.2430311)	18-02-2024 16:22	Baghel Dhawa And Family Restaurant, Tehsil Dabra, Gwalior, Jorasi, Madhya Pradesh (SW)	13031 7.08	(26.0738933, 78.2424356)	Driver	0.16		00:02	00:00	00:04	00:00	4	16	0	N	0	
18-02-2024 16:26	Baghel Dhawa And Family Restaurant, Tehsil Dabra, Gwalior, Jorasi, Madhya Pradesh (SW)	13031 7.08	(26.0738733, 78.2424267)	18-02-2024 16:26	Baghel Dhawa And Family Restaurant, Tehsil Dabra, Gwalior, Jorasi, Madhya Pradesh (SW)	13031 7.08	(26.0738733, 78.2424267)	Driver	0.0		00:00	00:00	00:07	00:00	0	0	0	N	0	
18-02-2024 16:33	Baghel Dhawa And Family Restaurant, Tehsil Dabra, Gwalior, Jorasi, Madhya Pradesh (SW)	13031 7.08	(26.0738444, 78.2424356)	18-02-2024 16:49	Noori Masjid, Kalyani, Madhya Pradesh (NE)	13032 3.64	(26.01784, 78.2461867)	Driver	6.57	76.24		00:15	00:00	15:52	00:00	25	52	0	N	0
19-02-2024 08:41	Noori Masjid, Kalyani, Madhya Pradesh (NE)	13032 3.64	(26.0177533, 78.2462044)	19-02-2024 08:47	Fauji Dhaba and Restaurant, Kalyani, Madhya Pradesh (SW)	13032 4.45	(26.0240511, 78.2479467)	Driver	0.81			00:06	00:00	00:06	00:00	8	23	0	N	0

Trip Detail

MP07L5589 - Truck - 355172103185540 from 01-02-2024 00:00:00 to 29-02-2024 17:58:00





Detail

Start				End				Driver	Distance	Total Distance	Running V/S Stop	Running	Idle	Stop	Inactive	Speed		Over Speed	Immobilize	Alert(s)
Start Time	Start Location	Start Odometer	Start Coordinate	End Time	End Location	End Odometer	End Coordinate									AVG	MAX			
19-02-2024 08:53	Fauji Dhaba and Restaurant, Kalyani, Madhya Pradesh (SW)	13032 4.45	(26.0240889, 78.2479733)	19-02-2024 09:33	Kamla Raja Hospital, Kamla raja, J. A. Hospital Campus, Lashkar, Gwalior, Madhya Pradesh (SE)	13034 8.52	(26.1908289, 78.1566489)	Driver	24.07			00:40	00:00	00:19	00:00	36	54	0	N	0
19-02-2024 09:52	Kamla Raja Hospital, Kamla raja, J. A. Hospital Campus, Lashkar, Gwalior, Madhya Pradesh (SE)	13034 8.52	(26.1908289, 78.1566667)	19-02-2024 09:58	Kamla Raja Hospital, Kamla raja, J. A. Hospital Campus, Lashkar, Gwalior, Madhya Pradesh (SE)	13034 8.52	(26.1908289, 78.1566489)	Driver	0.0			00:06	00:00	00:03	00:00	0	0	0	N	0
19-02-2024 10:01	Kamla Raja Hospital, Kamla raja, J. A. Hospital Campus, Lashkar, Gwalior, Madhya Pradesh (SE)	13034 8.52	(26.1908289, 78.1566667)	19-02-2024 10:16	ATISHAY HOSPITAL, road, Jayendraganj, Lashkar, Gwalior, Madhya Pradesh (NE)	13035 1.27	(26.2043822, 78.1628089)	Driver	2.75			00:15	00:00	00:04	00:00	11	29	0	N	0
19-02-2024 10:20	ATISHAY HOSPITAL, road, Jayendraganj, Lashkar, Gwalior, Madhya Pradesh (NW)	13035 1.27	(26.2043178, 78.1627111)	19-02-2024 10:24	New Life Hospital, Shinde Ki Chhawani, Gwalior, Madhya Pradesh (SW)	13035 1.62	(26.2059889, 78.1634311)	Driver	0.35			00:04	00:00	00:03	00:00	6	22	0	N	0
19-02-2024 10:27	New Life Hospital, Shinde Ki Chhawani, Gwalior, Madhya Pradesh (SW)	13035 1.62	(26.2059933, 78.16344)	19-02-2024 10:44	Apollo Spectra Hospital, 18, Kila Gate Road, Vikas Nagar, Near Sai Baba Mandir, Dwarkapuri, Lashkar, Gwalior, Madhya Pradesh (NE)	13035 3.44	(26.2196622, 78.1714844)	Driver	1.82			00:14	00:03	00:04	00:00	8	32	0	N	0

Trip Detail

MP07L5589 - Truck - 355172103185540 from 01-02-2024 00:00:00 to 29-02-2024 17:58:00

Detail

Start				End				Driver	Distance	Total Distance	Running V/S Stop	Running	Idle	Stop	Inactive	Speed		Over Speed	Immobilize	Alert(s)
Start Time	Start Location	Start Odometer	Start Coordinate	End Time	End Location	End Odometer	End Coordinate									AVG	MAX			
19-02-2024 10:49	Apollo Spectra Hospital, 18, Kila Gate Road, Vikas Nagar, Near Sai Baba Mandir, Dwarkapuri, Lashkar, Gwalior, Madhya Pradesh (NE)	13035 3.44	(26.2196778, 78.1714667)	19-02-2024 11:12	JD Institute of Fashion Technology Gwalior, #71 Padav Circle Savatra Building, Padav, Maharani Laxmi Bai Colony, Lashkar, Gwalior, Madhya Pradesh (SW)	13035 5.72	(26.2135267, 78.1739733)	Driver	2.27			00:21	00:02	00:02	00:00	7	25	0	N	0
19-02-2024 11:14	JD Institute of Fashion Technology Gwalior, #71 Padav Circle Savatra Building, Padav, Maharani Laxmi Bai Colony, Lashkar, Gwalior, Madhya Pradesh (SW)	13035 5.72	(26.2135933, 78.1739644)	19-02-2024 11:34	OYO 9919 Nandgiri Palace, J-48, Gandhi Nagar, Gwalior, Madhya Pradesh (SW)	13035 7.26	(26.2199022, 78.1771111)	Driver	1.55			00:20	00:00	00:03	00:00	5	23	0	N	0
19-02-2024 11:37	OYO 9919 Nandgiri Palace, J-48, Gandhi Nagar, Gwalior, Madhya Pradesh (SW)	13035 7.26	(26.2199378, 78.1771378)	19-02-2024 11:44	Govt. Girls High School, Tansen Rd, Railway Colony, Gwalior, Madhya Pradesh (NE)	13035 7.97	(26.2201711, 78.1825156)	Driver	0.72			00:06	00:01	00:07	00:00	8	20	0	N	0
19-02-2024 11:51	Govt. Girls High School, Tansen Rd, Railway Colony, Gwalior, Madhya Pradesh (NE)	13035 7.97	(26.2201533, 78.18256)	19-02-2024 12:05	Baraiya Guest House, Baraiya Complex, Near Union Bank Atm, Tansen Road, Hazira, Tansen Nagar, Gwalior	13035 9.42	(26.2278644, 78.1819111)	Driver	1.45			00:11	00:03	00:03	00:00	8	29	0	N	0

Trip Detail

MP07L5589 - Truck - 355172103185540 from 01-02-2024 00:00:00 to 29-02-2024 17:58:00

Detail

Start				End				Driver	Distance	Total Distance	Running V/S Stop	Running	Idle	Stop	Inactive	Speed		Over Speed	Immobilize	Alert(s)
Start Time	Start Location	Start Odometer	Start Coordinate	End Time	End Location	End Odometer	End Coordinate									AVG	MAX			
19-02-2024 12:08	Central Bank Of India, Fort Rd, Near SBI atm, Tansen Nagar, Gwalior, Madhya Pradesh (SE)	13035 9.42	(26.2 27897 8, 78.18 18933)	19-02-2024 12:19	Punjab & Sind Bank, Fort Rd, Hazira, Tansen Nagar, Gwalior, Madhya Pradesh (SE)	13036 0.64	(26.232 8378, 78.1772 267)	Driver	1.23			00:10	00:01	00:10	00:00	7	23	0	N	0
19-02-2024 12:30	Punjab & Sind Bank, Fort Rd, Hazira, Tansen Nagar, Gwalior, Madhya Pradesh (SE)	13036 0.64	(26.2 32853 3, 78.17 72267)	19-02-2024 12:43	Girls Hostel, New Resham Colony, Birla Nagar, Gwalior, Madhya Pradesh (NW)	13036 2.97	(26.235 8733, 78.1890 4)	Driver	2.34			00:14	00:00	00:20	00:00	10	30	0	N	0
19-02-2024 13:03	Girls Hostel, New Resham Colony, Birla Nagar, Gwalior, Madhya Pradesh (NW)	13036 2.97	(26.2 35873 3, 78.18 904)	19-02-2024 13:05	Tara Devi Temple, New Resham Colony, Birla Nagar, Gwalior, Madhya Pradesh (NE)	13036 3.16	(26.234 5089, 78.1890 133)	Driver	0.19			00:02	00:00	00:04	00:00	5	13	0	N	0
19-02-2024 13:09	Tara Devi Temple, New Resham Colony, Birla Nagar, Gwalior, Madhya Pradesh (NE)	13036 3.16	(26.2 34497 8, 78.18 89689)	19-02-2024 13:14	Jodhpur mishthan bhandar, IIITM Bus Stop, National Highway 92, RVS Agriculture University Campus, Morar, Gwalior, Madhya Pradesh (NE)	13036 5.07	(26.235 0533, 78.2056 622)	Driver	1.91			00:06	00:00	00:10	00:00	19	40	0	N	0

Trip Detail

MP07L5589 - Truck - 355172103185540 from 01-02-2024 00:00:00 to 29-02-2024 17:58:00

Detail

Start				End				Driver	Distance	Total Distance	Running V/S Stop	Running	Idle	Stop	Inactive	Speed		Over Speed	Immobilize	Alert(s)
Start Time	Start Location	Start Odometer	Start Coordinate	End Time	End Location	End Odometer	End Coordinate									AVG	MAX			
19-02-2024 13:24	Jodhpur mishthan bhandar, IIITM Bus Stop, National Highway 92, RVS Agriculture University Campus, Morar, Gwalior, Madhya Pradesh (NE)	13036 5.07	(26.245922, 78.2056889)	19-02-2024 13:51	The Legacy, Bhind Rd, Near Bus Stop, Randhir Colony, Gayatri Nagar, Gwalior, Madhya Pradesh (NE)	13037 0.38	(26.2459022, 78.2104889)	Driver	5.31		00:26	00:01	00:08	00:00	12	37	0	N	0	
19-02-2024 13:59	The Legacy, Bhind Rd, Near Bus Stop, Randhir Colony, Gayatri Nagar, Gwalior, Madhya Pradesh (NE)	13037 0.38	(26.245922, 78.2105156)	19-02-2024 14:13	Father and Son Cold drinks traders,, Purshottam Vihar, Hanuman Nagar, Morar, Gwalior, Madhya Pradesh (SW)	13037 1.79	(26.2353222, 78.2096889)	Driver	1.42		00:11	00:03	00:03	00:00	8	34	0	N	0	
19-02-2024 14:16	Father and Son Cold drinks traders,, Purshottam Vihar, Hanuman Nagar, Morar, Gwalior, Madhya Pradesh (SW)	13037 1.79	(26.2352933, 78.2095822)	19-02-2024 14:22	Chat Vale Baba, 12B, Kalpi Rd, Morar Enclave, Mela Ground, Morar, Gwalior, Kalpi Rd, Morar Enclave, Mela Ground, Morar, Gwalior, Madhya Pradesh (NE)	13037 2.28	(26.2335644, 78.2104)	Driver	0.49		00:04	00:03	00:03	00:00	8	25	0	N	0	

Trip Detail

MP07L5589 - Truck - 355172103185540 from 01-02-2024 00:00:00 to 29-02-2024 17:58:00





Detail

Start				End				Driver	Distance	Total Distance	Running V/S Stop	Running	Idle	Stop	Inactive	Speed		Over Speed	Immobilize	Alert(s)
Start Time	Start Location	Start Odometer	Start Coordinate	End Time	End Location	End Odometer	End Coordinate									AVG	MAX			
19-02-2024 14:25	Chat Vale Baba, 12B, Kalpi Rd, Morar Enclave, Mela Ground, Morar, Morar, Gwalior, Kalpi Rd, Morar Enclave, Mela Ground, Morar, Gwalior, Madhya Pradesh (NE)	13037 2.28	(26.2335733, 78.2104533)	19-02-2024 14:30	Multiple Brand Store, Indramani Nagar, Thatipur, Gwalior, Madhya Pradesh (NE)	13037 3.57	(26.2252022, 78.2062311)	Driver	1.29		00:05	00:00	00:02	00:00	16	30	0	N	0	
19-02-2024 14:32	Multiple Brand Store, Indramani Nagar, Thatipur, Gwalior, Madhya Pradesh (NE)	13037 3.57	(26.2252267, 78.2062311)	19-02-2024 14:53	BIMR HOSPITALS, Surya Mandir Rd, Residency Rd, Mahaveer, Morar, Gwalior, Madhya Pradesh (SE)	13037 6.23	(26.2350356, 78.2191556)	Driver	2.66		00:17	00:04	00:10	00:00	9	36	0	N	0	
19-02-2024 15:03	BIMR HOSPITAL S, Surya Mandir Rd, Residency Rd, Mahaveer, Morar, Gwalior, Madhya Pradesh (SE)	13037 6.23	(26.2350289, 78.2191467)	19-02-2024 15:51	Malwa Institute Of Technology And Management, NH-75, Sikroda, Badori, Jhansi Road, Near Power Grid Corporation Of India Limited, Gwalior, Madhya Pradesh (NW)	13039 1.55	(26.1218022, 78.21632)	Driver	15.32		00:44	00:03	00:03	00:00	21	53	0	N	0	

Trip Detail

MP07L5589 - Truck - 355172103185540 from 01-02-2024 00:00:00 to 29-02-2024 17:58:00

Detail

Start				End				Driver	Distance	Total Distance	Running V/S Stop	Running	Idle	Stop	Inactive	Speed		Over Speed	Immobilize	Alert(s)
Start Time	Start Location	Start Odometer	Start Coordinate	End Time	End Location	End Odometer	End Coordinate									AVG	MAX			
19-02-2024 15:54	Malwa Institute Of Technology And Management, NH-75, Sikroda, Badori, Jhansi Road, Near Power Grid Corporation Of India Limited, Gwalior, Madhya Pradesh (NW)	130391.55	(26.1218044, 78.21632)	19-02-2024 16:07	Jay Jaurasi Restaurant, Jorasi, Madhya Pradesh (SE)	130398.55	(26.0713067, 78.2437511)	Driver	7.0			00:13	00:00	00:05	00:00	33	48	0	N	0
19-02-2024 16:12	Jay Jaurasi Restaurant, Jorasi, Madhya Pradesh (SE)	130398.55	(26.0712889, 78.2436978)	19-02-2024 16:18	Bharat Petroleum, Petrol Pump -Shreeji Fuels, VILL ANTRI, Gwalior, Madhya Pradesh (NE)	130400.65	(26.0637133, 78.2265422)	Driver	2.1			00:06	00:00	00:08	00:00	21	35	0	N	0
19-02-2024 16:26	Bharat Petroleum, Petrol Pump - Shreeji Fuels, VILL ANTRI, Gwalior, Madhya Pradesh (NE)	130400.65	(26.0637244, 78.2265067)	19-02-2024 16:31	Bharat Petroleum, Petrol Pump -Shreeji Fuels, VILL ANTRI, Gwalior, Madhya Pradesh (NE)	130400.68	(26.0638533, 78.2267822)	Driver	0.03			00:02	00:03	00:12	00:00	1	7	0	N	0
19-02-2024 16:43	Bharat Petroleum, Petrol Pump - Shreeji Fuels, VILL ANTRI, Gwalior, Madhya Pradesh (NE)	130400.68	(26.0639244, 78.2268)	19-02-2024 16:44	Bharat Petroleum, Petrol Pump -Shreeji Fuels, VILL ANTRI, Gwalior, Madhya Pradesh (NE)	130400.69	(26.0638467, 78.2267822)	Driver	0.01			00:01	00:00	00:05	00:00	0	0	0	N	0

Trip Detail

MP07L5589 - Truck - 355172103185540 from 01-02-2024 00:00:00 to 29-02-2024 17:58:00

Detail

Start				End				Driver	Distance	Total Distance	Running V/S Stop	Running	Idle	Stop	Inactive	Speed		Over Speed	Immobilize	Alert(s)
Start Time	Start Location	Start Odometer	Start Coordinate	End Time	End Location	End Odometer	End Coordinate									AVG	MAX			
19-02-2024 16:49	Bharat Petroleum, Petrol Pump - Shreeji Fuels, VILL ANTRI, Gwalior, Madhya Pradesh (NE)	13040 0.69	(26.0638756, 78.2267911)	19-02-2024 16:49	Bharat Petroleum, Petrol Pump -Shreeji Fuels, VILL ANTRI, Gwalior, Madhya Pradesh (NE)	13040 0.7	(26.06376, 78.2268178)	Driver	0.02		00:01	00:00	00:14	00:00	0	0	0	N	0	
19-02-2024 17:03	Bharat Petroleum, Petrol Pump - Shreeji Fuels, VILL ANTRI, Gwalior, Madhya Pradesh (NE)	13040 0.7	(26.0637889, 78.2268178)	19-02-2024 17:18	Fauji Dhaba and Restaurant, Kalyani, Madhya Pradesh (SW)	13040 8.22	(26.0241333, 78.2480356)	Driver	7.52		00:15	00:00	00:03	00:00	30	47	0	N	0	
19-02-2024 17:21	Fauji Dhaba and Restaurant, Kalyani, Madhya Pradesh (SW)	13040 8.22	(26.0241444, 78.2480356)	19-02-2024 17:25	Noori Masjid, Kalyani, Madhya Pradesh (NE)	13040 8.86	(26.0194578, 78.2457244)	Driver	0.64		00:04	00:00	00:05	00:00	9	27	0	N	0	
19-02-2024 17:31	Noori Masjid, Kalyani, Madhya Pradesh (NE)	13040 8.86	(26.0194822, 78.2456622)	19-02-2024 17:36	Noori Masjid, Kalyani, Madhya Pradesh (NE)	13040 9.09	(26.0177933, 78.2461867)	Driver	0.22	85.49	00:04	00:01	13:58	01:04	3	11	0	N	0	
20-02-2024 08:38	Noori Masjid, Kalyani, Madhya Pradesh (NE)	13040 9.09	(26.0177489, 78.2462044)	20-02-2024 08:47	Fauji Dhaba and Restaurant, Kalyani, Madhya Pradesh (SW)	13040 9.94	(26.0240644, 78.2479556)	Driver	0.85		00:09	00:00	00:12	00:00	6	26	0	N	0	
20-02-2024 08:59	Fauji Dhaba and Restaurant, Kalyani, Madhya Pradesh (SW)	13040 9.94	(26.0240978, 78.2479733)	20-02-2024 09:40	Kamla Raja Hospital, Kamla raja, J. A. Hospital Campus, Lashkar, Gwalior, Madhya Pradesh (SE)	13043 4.05	(26.1907467, 78.1569422)	Driver	24.11		00:40	00:00	00:26	00:00	36	56	0	N	0	

Trip Detail

MP07L5589 - Truck - 355172103185540 from 01-02-2024 00:00:00 to 29-02-2024 17:58:00





Detail

Start				End				Driver	Distance	Total Distance	Running V/S Stop	Running	Idle	Stop	Inactive	Speed		Over Speed	Immobilize	Alert(s)
Start Time	Start Location	Start Odometer	Start Coordinate	End Time	End Location	End Odometer	End Coordinate									AVG	MAX			
20-02-2024 10:06	Kamla Raja Hospital, Kamla raja, J. A. Hospital Campus, Lashkar, Gwalior, Madhya Pradesh (SE)	13043 4.05	(26.19076, 78.1569067)	20-02-2024 10:16	ATISHAY HOSPITAL, road, Jayendraganj, Lashkar, Gwalior, Madhya Pradesh (NE)	13043 6.76	(26.2044556, 78.1628978)	Driver	2.72		00:11	00:00	00:02	00:00	15	29	0	N	0	
20-02-2024 10:18	ATISHAY HOSPITAL, road, Jayendraganj, Lashkar, Gwalior, Madhya Pradesh (NE)	13043 6.76	(26.2044067, 78.1628356)	20-02-2024 10:21	New Life Hospital, Shinde Ki Chhawani, Gwalior, Madhya Pradesh (SW)	13043 7.12	(26.2059978, 78.1634222)	Driver	0.36		00:03	00:00	00:03	00:00	7	22	0	N	0	
20-02-2024 10:24	New Life Hospital, Shinde Ki Chhawani, Gwalior, Madhya Pradesh (SW)	13043 7.12	(26.2060267, 78.16344)	20-02-2024 10:36	Apollo Spectra Hospital, 18, Kila Gate Road, Vikas Nagar, Near Sai Baba Mandir, Dwarkapuri, Lashkar, Gwalior, Madhya Pradesh (NE)	13043 8.95	(26.2196733, 78.17152)	Driver	1.83		00:11	00:01	00:06	00:00	10	40	0	N	0	
20-02-2024 10:41	Apollo Spectra Hospital, 18, Kila Gate Road, Vikas Nagar, Near Sai Baba Mandir, Dwarkapuri, Lashkar, Gwalior, Madhya Pradesh (NE)	13043 8.95	(26.2196644, 78.1715289)	20-02-2024 11:06	STARIHOTELS Gwalior, Padav Cir, Basant Vihar Colony, Lashkar, Gwalior, Madhya Pradesh (NE)	13044 1.23	(26.2125444, 78.1775022)	Driver	2.29		00:16	00:09	00:02	00:00	9	29	0	N	0	

Trip Detail

MP07L5589 - Truck - 355172103185540 from 01-02-2024 00:00:00 to 29-02-2024 17:58:00





Detail

Start				End				Driver	Distance	Total Distance	Running V/S Stop	Running	Idle	Stop	Inactive	Speed		Over Speed	Immobilize	Alert(s)
Start Time	Start Location	Start Odometer	Start Coordinate	End Time	End Location	End Odometer	End Coordinate									AVG	MAX			
20-02-2024 11:08	OYO 9050 Hotel Saya, Near Railway Station Pandav, Laxman Pura, Lashkar, Gwalior, Madhya Pradesh (SW)	13044 1.23	(26.2125578, 78.1775022)	20-02-2024 11:14	OYO 9919 Nandgiri Palace, J-48, Gandhi Nagar, Gwalior, Madhya Pradesh (SW)	13044 2.09	(26.2199778, 78.1772)	Driver	0.86			00:05	00:00	00:02	00:00	9	24	0	N	0
20-02-2024 11:16	OYO 9919 Nandgiri Palace, J-48, Gandhi Nagar, Gwalior, Madhya Pradesh (SW)	13044 2.09	(26.2199778, 78.1772089)	20-02-2024 11:29	Ma Kaila Devi Complex, Tansen Nagar Rd, Hazira, Ashok Vihar Colony, Gwalior, Madhya Pradesh (SE)	13044 4.05	(26.2246533, 78.1813067)	Driver	1.95			00:11	00:02	00:04	00:00	11	37	0	N	0
20-02-2024 11:32	Ma Kaila Devi Complex, Tansen Nagar Rd, Hazira, Ashok Vihar Colony, Gwalior, Madhya Pradesh (SE)	13044 4.05	(26.2246622, 78.1813067)	20-02-2024 11:45	Prasad Nursing Home, Unnamed Road, Tansen Nagar, Gwalior, Madhya Pradesh (NE)	13044 5.48	(26.2312689, 78.1808)	Driver	1.43			00:10	00:02	00:02	00:00	9	22	0	N	0
20-02-2024 11:47	Prasad Nursing Home, Unnamed Road, Tansen Nagar, Gwalior, Madhya Pradesh (NE)	13044 5.48	(26.2312733, 78.1808089)	20-02-2024 11:51	Government Civil Hospital Hajira, Unnamed Road, Tansen Nagar, Gwalior, Madhya Pradesh (NE)	13044 6.18	(26.2331533, 78.1777689)	Driver	0.7			00:04	00:00	00:12	00:00	10	25	0	N	0

Trip Detail

MP07L5589 - Truck - 355172103185540 from 01-02-2024 00:00:00 to 29-02-2024 17:58:00

Detail

Start				End				Driver	Distance	Total Distance	Running V/S Stop	Running	Idle	Stop	Inactive	Speed		Over Speed	Immobilize	Alert(s)
Start Time	Start Location	Start Odometer	Start Coordinate	End Time	End Location	End Odometer	End Coordinate									AVG	MAX			
20-02-2024 12:03	Government Civil Hospital Hajira, Unnamed Road, Tansen Nagar, Gwalior, Madhya Pradesh (NE)	13044 6.18	(26.2331711, 78.1778044)	20-02-2024 12:23	Girls Hostel, New Resham Colony, Birla Nagar, Gwalior, Madhya Pradesh (NW)	13045 0.38	(26.2358578, 78.1890578)	Driver	4.2			00:19	00:01	00:20	00:00	13	37	0	N	0
20-02-2024 12:43	Girls Hostel, New Resham Colony, Birla Nagar, Gwalior, Madhya Pradesh (NW)	13045 0.38	(26.2358578, 78.1890578)	20-02-2024 12:46	Tara Devi Temple, New Resham Colony, Birla Nagar, Gwalior, Madhya Pradesh (NE)	13045 0.58	(26.2344533, 78.18896)	Driver	0.2			00:03	00:00	00:06	00:00	4	17	0	N	0
20-02-2024 12:52	Tara Devi Temple, New Resham Colony, Birla Nagar, Gwalior, Madhya Pradesh (NE)	13045 0.58	(26.2344533, 78.1889689)	20-02-2024 13:06	Jai maa durga nasta centre, Front of Sabji mandi, Pinto Park, Morar, Gwalior, Madhya Pradesh (SW)	13045 5.25	(26.2496333, 78.21672)	Driver	4.67			00:14	00:00	00:14	00:00	20	42	0	N	0
20-02-2024 13:20	Jai maa durga nasta centre, Front of Sabji mandi, Pinto Park, Morar, Gwalior, Madhya Pradesh (SW)	13045 5.25	(26.2496378, 78.2167111)	20-02-2024 13:29	The Legacy, Bhind Rd, Near Bus Stop, Randhir Colony, Gayatri Nagar, Gwalior, Madhya Pradesh (NE)	13045 6.68	(26.2458578, 78.2105244)	Driver	1.43			00:09	00:00	00:03	00:00	10	34	0	N	0

Trip Detail

MP07L5589 - Truck - 355172103185540 from 01-02-2024 00:00:00 to 29-02-2024 17:58:00

Detail

Start				End				Driver	Distance	Total Distance	Running V/S Stop	Running	Idle	Stop	Inactive	Speed		Over Speed	Immobilize	Alert(s)
Start Time	Start Location	Start Odometer	Start Coordinate	End Time	End Location	End Odometer	End Coordinate									AVG	MAX			
20-02-2024 13:32	The Legacy, Bhind Rd, Near Bus Stop, Randhir Colony, Gayatri Nagar, Gwalior, Madhya Pradesh (NE)	13045 6.68	(26.2458711, 78.2105156)	20-02-2024 13:43	Father and Son Cold drinks traders,, Purshottam Vihar, Hanuman Nagar, Morar, Gwalior, Madhya Pradesh (SW)	13045 8.1	(26.2352, 78.2095911)	Driver	1.42		00:10	00:01	00:04	00:00	9	36	0	N	0	
20-02-2024 13:47	Father and Son Cold drinks traders,, Purshottam Vihar, Hanuman Nagar, Morar, Gwalior, Madhya Pradesh (SW)	13045 8.1	(26.2351933, 78.2095911)	20-02-2024 14:23	BIMR HOSPITALS, Surya Mandir Rd, Residency Rd, Mahaveer, Morar, Gwalior, Madhya Pradesh (SE)	13046 2.91	(26.234944, 78.2192089)	Driver	4.81		00:32	00:04	00:07	00:00	9	36	0	N	0	
20-02-2024 14:30	BIMR HOSPITAL S, Surya Mandir Rd, Residency Rd, Mahaveer, Morar, Gwalior, Madhya Pradesh (SE)	13046 2.91	(26.2349311, 78.2192089)	20-02-2024 14:36	ICICI Bank Morar, Gwalior - Branch & ATM, 26/411, Telegraph Road Near VIP Guest House, Mahaveer, Morar, Gwalior, Madhya Pradesh (NW)	13046 3.72	(26.2336867, 78.2185333)	Driver	0.81		00:05	00:00	00:03	00:00	9	23	0	N	0	

Trip Detail

MP07L5589 - Truck - 355172103185540 from 01-02-2024 00:00:00 to 29-02-2024 17:58:00

Detail

Start				End				Driver	Distance	Total Distance	Running V/S Stop	Running	Idle	Stop	Inactive	Speed		Over Speed	Immobilize	Alert(s)
Start Time	Start Location	Start Odometer	Start Coordinate	End Time	End Location	End Odometer	End Coordinate									AVG	MAX			
20-02-2024 14:39	ICICI Bank Morar, Gwalior - Branch & ATM, 26/411, Telegraph Road Near VIP Guest House, Mahaveer, Morar, Gwalior, Madhya Pradesh (NW)	13046 3.72	(26.2336822, 78.2185511)	20-02-2024 14:41	Police Station, 12B, Kalpi Rd Morar Enclave, Mela Ground, Morar Gwalior, Kalpi Rd, Morar Enclave, Mela Ground, Morar, Gwalior, Madhya Pradesh (SE)	13046 4.14	(26.23108, 78.2182489)	Driver	0.43			00:02	00:00	00:02	00:00	11	20	0	N	0
20-02-2024 14:43	Police Station, 12B, Kalpi Rd Morar Enclave, Mela Ground, Morar Gwalior, Kalpi Rd, Morar Enclave, Mela Ground, Morar, Gwalior, Madhya Pradesh (SE)	13046 4.14	(26.2310756, 78.2182489)	20-02-2024 14:49	Aryan School Of Sanskar, Main Rd, CP Colony, Raghavpuram, Morar, Gwalior, Madhya Pradesh (SW)	13046 5.0	(26.2337822, 78.22328)	Driver	0.87			00:05	00:01	00:02	00:00	10	28	0	N	0
20-02-2024 14:52	Aryan School Of Sanskar, Main Rd, CP Colony, Raghavpuram, Morar, Gwalior, Madhya Pradesh (SW)	13046 5.0	(26.2337822, 78.22328)	20-02-2024 15:01	Uncle Ka Punjabi Tadka, Kalpi Rd, Kalpana Nagar, Raghavpuram, Morar, Gwalior, Madhya Pradesh (NE)	13046 5.69	(26.2303533, 78.2246133)	Driver	0.68			00:07	00:02	00:02	00:00	6	22	0	N	0

Trip Detail

MP07L5589 - Truck - 355172103185540 from 01-02-2024 00:00:00 to 29-02-2024 17:58:00

Detail

Start				End				Driver	Distance	Total Distance	Running V/S Stop	Running	Idle	Stop	Inactive	Speed		Over Speed	Immobilize	Alert(s)
Start Time	Start Location	Start Odometer	Start Coordinate	End Time	End Location	End Odometer	End Coordinate									AVG	MAX			
20-02-2024 15:03	Uncle Ka Punjabi Tadka, Kalpi Rd, Kalpana Nagar, Raghavpuram, Morar, Gwalior, Madhya Pradesh (NE)	13046 5.69	(26.2303511, 78.2246311)	20-02-2024 15:52	Jay Jaurasi Restaurant, Jorasi, Madhya Pradesh (SE)	13048 5.89	(26.07124, 78.2437244)	Driver	20.2			00:49	00:00	00:04	00:00	25	52	0	N	0
20-02-2024 15:56	Jay Jaurasi Restaurant, Jorasi, Madhya Pradesh (SE)	13048 5.89	(26.07124, 78.2437244)	20-02-2024 16:01	Bharat Petroleum, Petrol Pump -Shreeji Fuels, VILL ANTRI, Gwalior, Madhya Pradesh (NE)	13048 7.97	(26.0636556, 78.2267378)	Driver	2.08			00:05	00:00	00:15	00:00	26	42	0	N	0
20-02-2024 16:15	Bharat Petroleum, Petrol Pump - Shreeji Fuels, VILL ANTRI, Gwalior, Madhya Pradesh (NE)	13048 7.97	(26.0636889, 78.22672)	20-02-2024 16:17	Bharat Petroleum, Petrol Pump -Shreeji Fuels, VILL ANTRI, Gwalior, Madhya Pradesh (NE)	13048 7.99	(26.0637, 78.2265333)	Driver	0.02			00:02	00:00	00:09	00:00	0	0	0	N	0
20-02-2024 16:26	Bharat Petroleum, Petrol Pump - Shreeji Fuels, VILL ANTRI, Gwalior, Madhya Pradesh (NE)	13048 7.99	(26.0637044, 78.2265067)	20-02-2024 16:28	Bharat Petroleum, Petrol Pump -Shreeji Fuels, VILL ANTRI, Gwalior, Madhya Pradesh (NE)	13048 8.03	(26.0637489, 78.2268178)	Driver	0.04			00:01	00:00	01:30	00:00	2	8	0	N	0
20-02-2024 17:58	Bharat Petroleum, Petrol Pump - Shreeji Fuels, VILL ANTRI, Gwalior, Madhya Pradesh (NE)	13048 8.03	(26.0637489, 78.2268267)	20-02-2024 18:12	Fauji Dhaba and Restaurant, Kalyani, Madhya Pradesh (SW)	13049 5.56	(26.0240089, 78.248)	Driver	7.54			00:14	00:00	03:31	00:00	33	59	0	N	0

Trip Detail

MP07L5589 - Truck - 355172103185540 from 01-02-2024 00:00:00 to 29-02-2024 17:58:00





Detail

Start				End				Driver	Distance	Total Distance	Running V/S Stop	Running	Idle	Stop	Inactive	Speed		Over Speed	Immobilize	Alert(s)
Start Time	Start Location	Start Odometer	Start Coordinate	End Time	End Location	End Odometer	End Coordinate									AVG	MAX			
20-02-2024 21:43	Fauji Dhaba and Restaurant, Kalyani, Madhya Pradesh (SW)	13049 5.56	(26.0240556, 78.2480178)	20-02-2024 21:43	Fauji Dhaba and Restaurant, Kalyani, Madhya Pradesh (SW)	13049 5.57	(26.0241267, 78.2480978)	Driver	0.01	86.51		00:01	00:00	11:16	00:00	0	0	0	N	0
21-02-2024 09:00	Fauji Dhaba and Restaurant, Kalyani, Madhya Pradesh (SW)	13049 5.57	(26.02404, 78.2481244)	21-02-2024 09:43	Kamla Raja Hospital, Kamla raja, J. A. Hospital Campus, Lashkar, Gwalior, Madhya Pradesh (SE)	13051 9.69	(26.1908, 78.1567289)	Driver	24.12			00:44	00:00	00:25	00:00	33	52	0	N	0
21-02-2024 10:09	Kamla Raja Hospital, Kamla raja, J. A. Hospital Campus, Lashkar, Gwalior, Madhya Pradesh (SE)	13051 9.69	(26.1908, 78.1567644)	21-02-2024 10:22	Jiwajirao Government Higher Sec. School, Jayendranj, Lashkar, Gwalior, Madhya Pradesh (NW)	13052 2.02	(26.2019822, 78.1620178)	Driver	2.34			00:12	00:02	00:04	00:00	12	27	0	N	0
21-02-2024 10:26	Jiwajirao Government Higher Sec. School, Jayendranj, Lashkar, Gwalior, Madhya Pradesh (NW)	13052 2.02	(26.2020044, 78.1620444)	21-02-2024 10:32	ATISHAY HOSPITAL, road, Jayendranj, Lashkar, Gwalior, Madhya Pradesh (NE)	13052 2.4	(26.2044244, 78.1628)	Driver	0.38			00:06	00:00	00:03	00:00	4	20	0	N	0
21-02-2024 10:34	ATISHAY HOSPITAL, road, Jayendranj, Lashkar, Gwalior, Madhya Pradesh (NW)	13052 2.4	(26.2043667, 78.1626933)	21-02-2024 10:37	Gulmohar Residency hotel, Maharani Laxmibai Marg Gopal Madhav Palace, Shinde Ki Chhawani, Gwalior, Madhya Pradesh (SE)	13052 2.74	(26.2057867, 78.1634133)	Driver	0.34			00:03	00:00	00:05	00:00	8	25	0	N	0

Trip Detail

MP07L5589 - Truck - 355172103185540 from 01-02-2024 00:00:00 to 29-02-2024 17:58:00

Detail

Start				End				Driver	Distance	Total Distance	Running V/S Stop	Running	Idle	Stop	Inactive	Speed		Over Speed	Immobilize	Alert(s)
Start Time	Start Location	Start Odometer	Start Coordinate	End Time	End Location	End Odometer	End Coordinate									AVG	MAX			
21-02-2024 10:42	Gulmohar Residency hotel, Maharani Laxmibai Marg Gopal Madhav Palace, Shinde Ki Chhawani, Gwalior, Madhya Pradesh (SE)	13052 2.74	(26.205811 1, 78.1634044)	21-02-2024 10:45	Paras pan, Main Rd, Shinde Ki Chhawani, Gwalior, Madhya Pradesh (SE)	13052 2.82	(26.2065311, 78.1638756)	Driver	0.08		 00:02	00:01	00:02	00:00	3	8	0	N	0	
21-02-2024 10:47	Paras pan, Main Rd, Shinde Ki Chhawani, Gwalior, Madhya Pradesh (SE)	13052 2.82	(26.20654, 78.1638756)	21-02-2024 10:57	Treebo Trend Atithi Inn, Sai Baba Mandir Road Near GDA Office Ravinagar, New Saket Nager, Phool Bagh	13052 4.19	(26.2166244, 78.1710133)	Driver	1.37		 00:07	00:03	00:03	00:00	11	32	0	N	0	
21-02-2024 11:00	Treebo Trend Atithi Inn, Sai Baba Mandir Road Near GDA Office Ravinagar, New Saket Nager, Phool Bagh	13052 4.19	(26.216631 1, 78.1710311)	21-02-2024 11:06	Apollo Spectra Hospital, 18, Kila Gate Road, Vikas Nagar, Near Sai Baba Mandir, Dwarkapuri, Lashkar, Gwalior, Madhya Pradesh (NE)	13052 4.57	(26.21972, 78.1715022)	Driver	0.38		 00:06	00:00	00:10	00:00	4	15	0	N	0	
21-02-2024 11:16	Apollo Spectra Hospital, 18, Kila Gate Road, Vikas Nagar, Near Sai Baba Mandir, Dwarkapuri, Lashkar, Gwalior, Madhya Pradesh (NE)	13052 4.57	(26.219691 1, 78.1714756)	21-02-2024 11:18	Sant Chinmaya Public School, C-1 Dwarkapuri Colony, behind Prem Nagar, Dwarkapuri, Lashkar, Gwalior, Madhya Pradesh (NW)	13052 4.73	(26.2211267, 78.1713067)	Driver	0.17		 00:02	00:00	00:04	00:00	4	11	0	N	0	

Trip Detail

MP07L5589 - Truck - 355172103185540 from 01-02-2024 00:00:00 to 29-02-2024 17:58:00

Detail

Start				End				Driver	Distance	Total Distance	Running V/S Stop	Running	Idle	Stop	Inactive	Speed		Over Speed	Immobilize	Alert(s)
Start Time	Start Location	Start Odometer	Start Coordinate	End Time	End Location	End Odometer	End Coordinate									AVG	MAX			
21-02-2024 11:22	Sant Chinmaya Public School, C-1 Dwarkapuri Colony, behind Prem Nagar, Dwarkapuri, Lashkar, Gwalior, Madhya Pradesh (NW)	13052 4.73	(26.2 2126, 78.17 13333)	21-02-2024 11:23	Sant Chinmaya Public School, C-1 Dwarkapuri Colony, behind Prem Nagar, Dwarkapuri, Lashkar, Gwalior, Madhya Pradesh (NW)	13052 4.81	(26.221 9067, 78.1716 267)	Driver	0.08		00:01	00:00	00:05	00:00	4	18	0	N	0	
21-02-2024 11:28	Sant Chinmaya Public School, C-1 Dwarkapuri Colony, behind Prem Nagar, Dwarkapuri, Lashkar, Gwalior, Madhya Pradesh (NW)	13052 4.81	(26.2 21935 6, 78.17 16711)	21-02-2024 11:45	JD Institute of Fashion Technology Gwalior, #71 Padav Circle Savatra Building, Padav, Maharani Laxmi Bai Colony, Lashkar, Gwalior, Madhya Pradesh (SW)	13052 6.81	(26.213 6067, 78.1739 733)	Driver	1.99		00:16	00:01	00:02	00:00	8	27	0	N	0	
21-02-2024 11:48	JD Institute of Fashion Technology Gwalior, #71 Padav Circle Savatra Building, Padav, Maharani Laxmi Bai Colony, Lashkar, Gwalior, Madhya Pradesh (SW)	13052 6.81	(26.2 13708 9, 78.17 39911)	21-02-2024 11:55	Miss Hill Higher Secondary School, Near UBI ATM, Padav, Maharani Laxmi Bai Colony, Lashkar, Gwalior, Madhya Pradesh (SW)	13052 7.28	(26.212 8089, 78.1754 933)	Driver	0.46		00:07	00:00	00:03	00:00	4	14	0	N	0	

Trip Detail

MP07L5589 - Truck - 355172103185540 from 01-02-2024 00:00:00 to 29-02-2024 17:58:00

Detail

Start				End				Driver	Distance	Total Distance	Running V/S Stop	Running	Idle	Stop	Inactive	Speed		Over Speed	Immobilize	Alert(s)
Start Time	Start Location	Start Odometer	Start Coordinate	End Time	End Location	End Odometer	End Coordinate									AVG	MAX			
21-02-2024 11:58	Capital O 2521 Hotel The Vinayak, 6, Maharani Laxmibai Marg, Padav, Maharani Laxmi Bai Colony, Lashkar, Gwalior, Madhya Pradesh (NE)	13052 7.28	(26.2 12773 3, 78.17 54844)	21-02-2024 12:04	OYO 9919 Nandgiri Palace, J-48, Gandhi Nagar, Gwalior, Madhya Pradesh (SW)	13052 8.32	(26.219 9756, 78.1771 556)	Driver	1.04		00:06	00:00	00:03	00:00	11	23	0	N	0	
21-02-2024 12:06	OYO 9919 Nandgiri Palace, J-48, Gandhi Nagar, Gwalior, Madhya Pradesh (SW)	13052 8.32	(26.2 19991 1, 78.17 71644)	21-02-2024 12:18	ESI Hospital, Railway Colony, Gwalior, Madhya Pradesh (NW)	13052 9.44	(26.222 1956, 78.1848 178)	Driver	1.12		00:08	00:03	00:03	00:00	8	20	0	N	0	
21-02-2024 12:20	ESI Hospital, Railway Colony, Gwalior, Madhya Pradesh (NW)	13052 9.44	(26.2 22222 2, 78.18 48178)	21-02-2024 12:45	Government Civil Hospital Hajira, Unnamed Road, Tansen Nagar, Gwalior, Madhya Pradesh (NE)	13053 1.54	(26.233 18, 78.1778 133)	Driver	2.11		00:19	00:06	00:07	00:00	7	24	0	N	0	
21-02-2024 12:52	Government Civil Hospital Hajira, Unnamed Road, Tansen Nagar, Gwalior, Madhya Pradesh (NE)	13053 1.54	(26.2 33186 7, 78.17 77689)	21-02-2024 12:59	Jai Maa Pitambra Hospital, Char Shahar Ka Nora, Sharma Farm Rd, Hazira, Char Shahar Ka Naka, Char Sahar Ka Naka, New Grasim Vihar Colony, Gwalior, Madhya Pradesh (NW)	13053 2.51	(26.239 5067, 78.1785 156)	Driver	0.98		00:06	00:00	00:04	00:00	9	20	0	N	0	

Trip Detail

MP07L5589 - Truck - 355172103185540 from 01-02-2024 00:00:00 to 29-02-2024 17:58:00




Detail

Start				End				Driver	Distance	Total Distance	Running V/S Stop	Running	Idle	Stop	Inactive	Speed		Over Speed	Immobilize	Alert(s)
Start Time	Start Location	Start Odometer	Start Coordinate	End Time	End Location	End Odometer	End Coordinate									AVG	MAX			
21-02-2024 13:03	Jai Maa Pitambra Hospital, Char Shahar Ka Nora, Sharma Farm Rd, Hazira, Char Shahar Ka Naka, New Grasim Vihar Colony, Gwalior, Madhya Pradesh (NW)	13053 2.51	(26.2395089, 78.1785156)	21-02-2024 13:08	Girls Hostel, New Resham Colony, Birla Nagar, Gwalior, Madhya Pradesh (NW)	13053 3.75	(26.2358756, 78.1890578)	Driver	1.24		00:05	00:00	00:19	00:00	15	29	0	N	0	
21-02-2024 13:27	Girls Hostel, New Resham Colony, Birla Nagar, Gwalior, Madhya Pradesh (NW)	13053 3.75	(26.2358733, 78.18904)	21-02-2024 14:01	The Legacy, Bhind Rd, Near Bus Stop, Randhir Colony, Gayatri Nagar, Gwalior, Madhya Pradesh (NE)	13054 1.01	(26.2459067, 78.2104711)	Driver	7.25		00:30	00:04	00:03	00:00	14	41	0	N	0	
21-02-2024 14:05	The Legacy, Bhind Rd, Near Bus Stop, Randhir Colony, Gayatri Nagar, Gwalior, Madhya Pradesh (NE)	13054 1.01	(26.2459178, 78.2104533)	21-02-2024 14:14	Father and Son Cold drinks traders., Purshottam Vihar, Hanuman Nagar, Morar, Gwalior, Madhya Pradesh (SW)	13054 2.44	(26.2352578, 78.2094756)	Driver	1.43		00:08	00:01	00:04	00:00	11	33	0	N	0	

Trip Detail

MP07L5589 - Truck - 355172103185540 from 01-02-2024 00:00:00 to 29-02-2024 17:58:00

Detail

Start				End				Driver	Distance	Total Distance	Running V/S Stop	Running	Idle	Stop	Inactive	Speed		Over Speed	Immobilize	Alert(s)
Start Time	Start Location	Start Odometer	Start Coordinate	End Time	End Location	End Odometer	End Coordinate									AVG	MAX			
21-02-2024 14:18	Dhanawat Estate, Residency Road, Gole Ka Mandir Rd, Hanuman Nagar, Morar, Gwalior, Madhya Pradesh (NE)	13054 2.44	(26.2352467, 78.2094489)	21-02-2024 14:19	S.S Tower, Near Birla Hospital, Gole Ka Mandir, Hanuman Nagar, Morar, Gwalior, Madhya Pradesh (NE)	13054 2.51	(26.2350778, 78.2087733)	Driver	0.07			00:01	00:00	00:06	00:00	4	17	0	N	0
21-02-2024 14:25	S.S Tower, Near Birla Hospital, Gole Ka Mandir, Hanuman Nagar, Morar, Gwalior, Madhya Pradesh (NE)	13054 2.51	(26.2350667, 78.2087378)	21-02-2024 14:29	Chat Vale Baba, 12B, Kalpi Rd, Morar Enclave, Mela Ground, Morar, Gwalior, Kalpi Rd, Morar Enclave, Mela Ground, Morar, Gwalior, Madhya Pradesh (NE)	13054 2.94	(26.2335289, 78.2104089)	Driver	0.43			00:03	00:00	00:04	00:00	8	18	0	N	0
21-02-2024 14:33	Chat Vale Baba, 12B, Kalpi Rd, Morar Enclave, Mela Ground, Morar, Gwalior, Kalpi Rd, Morar Enclave, Mela Ground, Morar, Gwalior, Madhya Pradesh (NE)	13054 2.94	(26.2335311, 78.2104533)	21-02-2024 14:53	BIMR HOSPITALS, Surya Mandir Rd, Residency Rd, Mahaveer, Morar, Gwalior, Madhya Pradesh (SE)	13054 6.49	(26.2350067, 78.2191378)	Driver	3.54			00:17	00:03	00:10	00:00	13	34	0	N	0

Trip Detail

MP07L5589 - Truck - 355172103185540 from 01-02-2024 00:00:00 to 29-02-2024 17:58:00





Detail

Start				End				Driver	Distance	Total Distance	Running V/S Stop	Running	Idle	Stop	Inactive	Speed		Over Speed	Immobilize	Alert(s)
Start Time	Start Location	Start Odometer	Start Coordinate	End Time	End Location	End Odometer	End Coordinate									AVG	MAX			
21-02-2024 15:03	BIMR HOSPITAL S, Surya Mandir Rd, Residency Rd, Mahaveer, Morar, Gwalior, Madhya Pradesh (SE)	13054 6.49	(26.2349844, 78.2191378)	21-02-2024 15:08	ICICI Bank Morar, Gwalior - Branch & ATM, 26/411, Telegraph Road Near VIP Guest House, Mahaveer, Morar, Gwalior, Madhya Pradesh (NW)	13054 7.3	(26.2336956, 78.2185067)	Driver	0.81			00:05	00:00	00:02	00:00	9	26	0	N	0
21-02-2024 15:10	ICICI Bank Morar, Gwalior - Branch & ATM, 26/411, Telegraph Road Near VIP Guest House, Mahaveer, Morar, Gwalior, Madhya Pradesh (NW)	13054 7.3	(26.2337067, 78.2184978)	21-02-2024 15:12	Police Station, 12B, Kalpi Rd Morar Enclave, Mela Ground, Morar Gwalior, Kalpi Rd, Morar Enclave, Mela Ground, Morar, Gwalior, Madhya Pradesh (SE)	13054 7.72	(26.231111, 78.2181778)	Driver	0.42			00:02	00:00	00:03	00:00	12	23	0	N	0
21-02-2024 15:15	Police Station, 12B, Kalpi Rd Morar Enclave, Mela Ground, Morar Gwalior, Kalpi Rd, Morar Enclave, Mela Ground, Morar, Gwalior, Madhya Pradesh (SE)	13054 7.72	(26.2311156, 78.2181956)	21-02-2024 16:49	Noori Masjid, Kalyani, Madhya Pradesh (NE)	13057 9.2	(26.0177733, 78.24616)	Driver	31.49	83.64		01:27	00:07	15:50	00:00	22	52	0	N	0

Trip Detail

MP07L5589 - Truck - 355172103185540 from 01-02-2024 00:00:00 to 29-02-2024 17:58:00

Detail

Start				End				Driver	Distance	Total Distance	Running V/S Stop	Running	Idle	Stop	Inactive	Speed		Over Speed	Immobilize	Alert(s)
Start Time	Start Location	Start Odometer	Start Coordinate	End Time	End Location	End Odometer	End Coordinate									AVG	MAX			
22-02-2024 08:39	Noori Masjid, Kalyani, Madhya Pradesh (NE)	130579.2	(26.0177244, 78.2461867)	22-02-2024 09:36	Bharat Petroleum Fuel Station, Kampoo Rd, Nimbalkar Ki Goth No.2, Lashkar, Gwalior, Madhya Pradesh (SW)	130604.21	(26.1937978, 78.1535911)	Driver	25.01			00:55	00:03	00:05	00:00	27	52	0	N	0
22-02-2024 09:42	Bharat Petroleum Fuel Station, Kampoo Rd, Nimbalkar Ki Goth No.2, Lashkar, Gwalior, Madhya Pradesh (SE)	130604.21	(26.19378, 78.1537156)	22-02-2024 09:49	Kamla Raja Hospital, Kamla raja, J. A. Hospital Campus, Lashkar, Gwalior, Madhya Pradesh (SE)	130604.73	(26.1907889, 78.1568089)	Driver	0.52			00:08	00:00	00:26	00:00	4	18	0	N	0
22-02-2024 10:15	Kamla Raja Hospital, Kamla raja, J. A. Hospital Campus, Lashkar, Gwalior, Madhya Pradesh (SE)	130604.73	(26.1907556, 78.1568178)	22-02-2024 10:26	Ishan Hospital, Chhappar Wala Pul, Jhinsi Rd No. 1, Jayendraganj, Lashkar, Gwalior, Madhya Pradesh (SE)	130607.4	(26.2045333, 78.1630311)	Driver	2.66			00:11	00:00	00:02	00:00	15	22	0	N	0
22-02-2024 10:29	Golden Estate Bajaj Capital, Jayendraganj, Shinde Ki Chhawani, Gwalior, Madhya Pradesh (SE)	130607.4	(26.2047244, 78.1632178)	22-02-2024 10:36	New Life Hospital, Shinde Ki Chhawani, Gwalior, Madhya Pradesh (SW)	130607.76	(26.2061444, 78.1635289)	Driver	0.36			00:05	00:02	00:04	00:00	4	23	0	N	0

Trip Detail

MP07L5589 - Truck - 355172103185540 from 01-02-2024 00:00:00 to 29-02-2024 17:58:00




Detail

Start				End				Driver	Distance	Total Distance	Running V/S Stop	Running	Idle	Stop	Inactive	Speed		Over Speed	Immobilize	Alert(s)
Start Time	Start Location	Start Odometer	Start Coordinate	End Time	End Location	End Odometer	End Coordinate									AVG	MAX			
22-02-2024 10:40	New Life Hospital, Shinde Ki Chhawani, Gwalior, Madhya Pradesh (SW)	13060 7.76	(26.2061844, 78.1635467)	22-02-2024 10:56	Apollo Spectra Hospital, 18, Kila Gate Road, Vikas Nagar, Near Sai Baba Mandir, Dwarkapuri, Lashkar, Gwalior, Madhya Pradesh (NE)	13060 9.54	(26.2196933, 78.1715022)	Driver	1.79			00:14	00:02	00:05	00:00	8	32	0	N	0
22-02-2024 11:01	Apollo Spectra Hospital, 18, Kila Gate Road, Vikas Nagar, Near Sai Baba Mandir, Dwarkapuri, Lashkar, Gwalior, Madhya Pradesh (NE)	13060 9.54	(26.2196867, 78.1714933)	22-02-2024 11:11	Nidaan Hospital, No. 2, Sai Baba Mandir Road, New, Kherapati Colony, Phool Bagh, Lashkar, Gwalior, Madhya Pradesh (NE)	13061 0.31	(26.2156911, 78.1713156)	Driver	0.77			00:08	00:01	00:03	00:00	5	21	0	N	0
22-02-2024 11:14	Nidaan Hospital, No. 2, Sai Baba Mandir Road, New, Kherapati Colony, Phool Bagh, Lashkar, Gwalior, Madhya Pradesh (NE)	13061 0.31	(26.2156667, 78.1711378)	22-02-2024 11:19	JD Institute of Fashion Technology Gwalior, #71 Padav Circle Savatra Building, Padav, Maharani Laxmi Bai Colony, Lashkar, Gwalior, Madhya Pradesh (SW)	13061 1.37	(26.21366, 78.1739911)	Driver	1.05			00:06	00:00	00:09	00:00	11	25	0	N	0

Trip Detail

MP07L5589 - Truck - 355172103185540 from 01-02-2024 00:00:00 to 29-02-2024 17:58:00

Detail

Start				End				Driver	Distance	Total Distance	Running V/S Stop	Running	Idle	Stop	Inactive	Speed		Over Speed	Immobilize	Alert(s)
Start Time	Start Location	Start Odometer	Start Coordinate	End Time	End Location	End Odometer	End Coordinate									AVG	MAX			
22-02-2024 11:28	JD Institute of Fashion Technology Gwalior, #71 Padav Circle Savatra Building, Padav, Maharani Laxmi Bai Colony, Lashkar, Gwalior, Madhya Pradesh (SW)	13061.137	(26.2137089, 78.1739911)	22-02-2024 11:33	Miss Hill Higher Secondary School, Near UBI ATM, Padav, Maharani Laxmi Bai Colony, Lashkar, Gwalior, Madhya Pradesh (SW)	13061.166	(26.2128578, 78.1754578)	Driver	0.29			00:05	00:00	00:02	00:00	4	15	0	N	0
22-02-2024 11:35	Capital O 2521 Hotel The Vinayak, 6, Maharani Laxmibai Marg, Padav, Maharani Laxmi Bai Colony, Lashkar, Gwalior, Madhya Pradesh (NE)	13061.166	(26.2128089, 78.1754489)	22-02-2024 11:36	OYO 22953 Hotel Shelter, Tansen Road, Padav Cir, Padav, Maharani Laxmi Bai Colony, Lashkar, Gwalior, Madhya Pradesh (SW)	13061.181	(26.2124889, 78.1765333)	Driver	0.15			00:02	00:00	00:03	00:00	6	15	0	N	0
22-02-2024 11:40	OYO 22953 Hotel Shelter, Tansen Road, Padav Cir, Padav, Maharani Laxmi Bai Colony, Lashkar, Gwalior, Madhya Pradesh (SW)	13061.181	(26.2124911, 78.1765867)	22-02-2024 12:02	373, Phulwari Hospital, Hazira, Tansen Nagar, Gwalior, Madhya Pradesh (SE)	13061.47	(26.2291378, 78.1775911)	Driver	2.89			00:17	00:06	00:02	00:00	10	33	0	N	0

Trip Detail

MP07L5589 - Truck - 355172103185540 from 01-02-2024 00:00:00 to 29-02-2024 17:58:00

Detail

Start				End				Driver	Distance	Total Distance	Running V/S Stop	Running	Idle	Stop	Inactive	Speed		Over Speed	Immobilize	Alert(s)
Start Time	Start Location	Start Odometer	Start Coordinate	End Time	End Location	End Odometer	End Coordinate									AVG	MAX			
22-02-2024 12:04	373, Phulwari Hospital, Hazira, Tansen Nagar, Gwalior, Madhya Pradesh (SW)	13061 4.7	(26.2 29215 6, 78.17 75644)	22-02-2024 12:08	Satayu Hospital, Unnamed Road, Tansen Nagar, Gwalior, Madhya Pradesh (NW)	13061 5.08	(26.228 6267, 78.1813 778)	Driver	0.39		00:03	00:00	00:02	00:00	7	15	0	N	0	
22-02-2024 12:10	Satayu Hospital, Unnamed Road, Tansen Nagar, Gwalior, Madhya Pradesh (NW)	13061 5.08	(26.2 28626 7, 78.18 14133)	22-02-2024 12:13	Prasad Nursing Home, Unnamed Road, Tansen Nagar, Gwalior, Madhya Pradesh (NE)	13061 5.42	(26.231 2422, 78.1807 822)	Driver	0.34		00:02	00:00	00:02	00:00	9	17	0	N	0	
22-02-2024 12:15	Prasad Nursing Home, Unnamed Road, Tansen Nagar, Gwalior, Madhya Pradesh (NE)	13061 5.42	(26.2 31282 2, 78.18 08089)	22-02-2024 12:20	Government Civil Hospital Hajira, Unnamed Road, Tansen Nagar, Gwalior, Madhya Pradesh (NE)	13061 6.12	(26.233 1911, 78.1777 778)	Driver	0.7		00:05	00:00	00:09	00:00	8	19	0	N	0	
22-02-2024 12:29	Government Civil Hospital Hajira, Unnamed Road, Tansen Nagar, Gwalior, Madhya Pradesh (NE)	13061 6.12	(26.2 33171 1, 78.17 784)	22-02-2024 12:38	State Bank Of India ATM, Indra Nagar, Char Sahar Ka Naka, Ranipura, Gwalior, Madhya Pradesh (SW)	13061 7.3	(26.239 3733, 78.1773 333)	Driver	1.18		00:07	00:02	00:04	00:00	10	22	0	N	0	
22-02-2024 12:42	State Bank Of India ATM, Indra Nagar, Char Sahar Ka Naka, Ranipura, Gwalior, Madhya Pradesh (SW)	13061 7.3	(26.2 39362 2, 78.17 73511)	22-02-2024 12:46	Sainik Provision, Sharma Farm Rd, Prasad Nagar, Gwalior, Madhya Pradesh (SW)	13061 8.3	(26.245 5511, 78.1771 911)	Driver	1.0		00:04	00:00	00:08	00:00	14	24	0	N	0	

Trip Detail

MP07L5589 - Truck - 355172103185540 from 01-02-2024 00:00:00 to 29-02-2024 17:58:00

Detail

Start				End				Driver	Distance	Total Distance	Running V/S Stop	Running	Idle	Stop	Inactive	Speed		Over Speed	Immobilize	Alert(s)
Start Time	Start Location	Start Odometer	Start Coordinate	End Time	End Location	End Odometer	End Coordinate									AVG	MAX			
22-02-2024 12:54	Sainik Provision, Sharma Farm Rd, Prasad Nagar, Gwalior, Madhya Pradesh (SW)	13061 8.3	(26.24554, 78.1771378)	22-02-2024 13:00	Jai Maa Pitambra Hospital, Char Shahar Ka Nora, Sharma Farm Rd, Hazira, Char Shahar Ka Naka, Char Sahar Ka Naka, New Grasim Vihar Colony, Gwalior, Madhya Pradesh (NW)	13061 9.09	(26.2395956, 78.1784978)	Driver	0.78		00:04	00:01	00:03	00:00	11	22	0	N	0	
22-02-2024 13:03	Jai Maa Pitambra Hospital, Char Shahar Ka Nora, Sharma Farm Rd, Hazira, Char Shahar Ka Naka, Char Sahar Ka Naka, New Grasim Vihar Colony, Gwalior, Madhya Pradesh (NW)	13061 9.09	(26.2395667, 78.17848)	22-02-2024 13:08	Girls Hostel, New Resham Colony, Birla Nagar, Gwalior, Madhya Pradesh (NW)	13062 0.33	(26.2358844, 78.1890578)	Driver	1.24		00:05	00:00	00:25	00:00	16	33	0	N	0	

Trip Detail

MP07L5589 - Truck - 355172103185540 from 01-02-2024 00:00:00 to 29-02-2024 17:58:00

Detail

Start				End				Driver	Distance	Total Distance	Running V/S Stop	Running	Idle	Stop	Inactive	Speed		Over Speed	Immobilize	Alert(s)
Start Time	Start Location	Start Odometer	Start Coordinate	End Time	End Location	End Odometer	End Coordinate									AVG	MAX			
22-02-2024 13:33	Girls Hostel, New Resham Colony, Birla Nagar, Gwalior, Madhya Pradesh (NW)	13062 0.33	(26.2358689, 78.1890044)	22-02-2024 13:45	Ram Shree Super Specialty Hospital (RIMSS), Gola Ka Mandir, Bhind Rd, Purshottam Vihar, Hanuman Nagar, Morar, Gwalior, Madhya Pradesh (NW)	13062 2.82	(26.2368533, 78.2077511)	Driver	2.49		00:11	00:02	00:03	00:00	14	39	0	N	0	
22-02-2024 13:49	Ram Shree Super Specialty Hospital (RIMSS), Gola Ka Mandir, Bhind Rd, Purshottam Vihar, Hanuman Nagar, Morar, Gwalior, Madhya Pradesh (NW)	13062 2.82	(26.2368956, 78.2077422)	22-02-2024 13:56	Jai maa durga nasta centre, Front of Sabji mandi, Pinto Park, Morar, Gwalior, Madhya Pradesh (SW)	13062 5.16	(26.2496511, 78.2166756)	Driver	2.34		00:07	00:00	00:09	00:00	20	33	0	N	0	
22-02-2024 14:05	Jai maa durga nasta centre, Front of Sabji mandi, Pinto Park, Morar, Gwalior, Madhya Pradesh (SW)	13062 5.16	(26.2496289, 78.2166933)	22-02-2024 14:15	The Legacy, Bhind Rd, Near Bus Stop, Randhir Colony, Gayatri Nagar, Gwalior, Madhya Pradesh (NE)	13062 6.59	(26.2459022, 78.2104267)	Driver	1.42		00:09	00:01	00:04	00:00	9	29	0	N	0	

Trip Detail

MP07L5589 - Truck - 355172103185540 from 01-02-2024 00:00:00 to 29-02-2024 17:58:00

Detail

Start				End				Driver	Distance	Total Distance	Running V/S Stop	Running	Idle	Stop	Inactive	Speed		Over Speed	Immobilize	Alert(s)
Start Time	Start Location	Start Odometer	Start Coordinate	End Time	End Location	End Odometer	End Coordinate									AVG	MAX			
22-02-2024 14:20	The Legacy, Bhind Rd, Near Bus Stop, Randhir Colony, Gayatri Nagar, Gwalior, Madhya Pradesh (NE)	13062 6.59	(26.2459067, 78.2104533)	22-02-2024 14:29	Father and Son Cold drinks traders,, Purshottam Vihar, Hanuman Nagar, Morar, Gwalior, Madhya Pradesh (SW)	13062 8.01	(26.23524, 78.2094933)	Driver	1.42		00:10	00:00	00:16	00:00	9	33	0	N	0	
22-02-2024 14:46	Father and Son Cold drinks traders,, Purshottam Vihar, Hanuman Nagar, Morar, Gwalior, Madhya Pradesh (SW)	13062 8.01	(26.2352822, 78.2094756)	22-02-2024 15:07	C-9, Sunway College, Gola Ka Mandir, Adarsh Nagar, Morar, Gwalior, Madhya Pradesh (NE)	13063 1.13	(26.2324533, 78.21336)	Driver	3.11		00:20	00:02	00:02	00:00	10	39	0	N	0	
22-02-2024 15:09	Laadali Lal Temple, 12B, Kalpi Rd, Morar Enclave, Mela Ground, Morar, Gwalior, Madhya Pradesh (NW)	13063 1.13	(26.2324467, 78.2134222)	22-02-2024 15:15	BIMR HOSPITALS, Surya Mandir Rd, Residency Rd, Mahaveer, Morar, Gwalior, Madhya Pradesh (SE)	13063 2.21	(26.2349689, 78.21912)	Driver	1.08		00:07	00:00	00:03	00:00	10	32	0	N	0	
22-02-2024 15:19	BIMR HOSPITAL S, Surya Mandir Rd, Residency Rd, Mahaveer, Morar, Gwalior, Madhya Pradesh (SE)	13063 2.21	(26.2349889, 78.2191378)	22-02-2024 15:26	ICICI Bank Morar, Gwalior - Branch & ATM, 26/411, Telegraph Road Near VIP Guest House, Mahaveer, Morar, Gwalior, Madhya Pradesh (NW)	13063 3.0	(26.2336956, 78.2185156)	Driver	0.79		00:08	00:00	00:03	00:00	6	24	0	N	0	

Trip Detail

MP07L5589 - Truck - 355172103185540 from 01-02-2024 00:00:00 to 29-02-2024 17:58:00






Detail

Start				End				Driver	Distance	Total Distance	Running V/S Stop	Running	Idle	Stop	Inactive	Speed		Over Speed	Immobilize	Alert(s)
Start Time	Start Location	Start Odometer	Start Coordinate	End Time	End Location	End Odometer	End Coordinate									AVG	MAX			
22-02-2024 15:29	ICICI Bank Morar, Gwalior - Branch & ATM, 26/411, Telegraph Road Near VIP Guest House, Mahaveer, Morar, Gwalior, Madhya Pradesh (NW)	13063 3.0	(26.2336778, 78.2185244)	22-02-2024 15:41	Ayyappa Mandir, 7 No. Chauraha, Morar, Haksar Colony, Raghavpuram, Morar, Gwalior, Madhya Pradesh (NE)	13063 4.37	(26.2313311, 78.2232622)	Driver	1.37		00:10	00:02	00:03	00:00	8	28	0	N	0	
22-02-2024 15:44	Ayyappa Mandir, 7 No. Chauraha, Morar, Haksar Colony, Raghavpuram, Morar, Gwalior, Madhya Pradesh (NE)	13063 4.37	(26.2314733, 78.2232622)	22-02-2024 16:46	Bharat Petroleum, Petrol Pump -Shreeji Fuels, VILL ANTRI, Gwalior, Madhya Pradesh (NE)	13065 7.54	(26.0636911, 78.2265067)	Driver	23.17		00:57	00:04	00:09	00:00	24	62	0	N	0	
22-02-2024 16:54	Bharat Petroleum, Petrol Pump - Shreeji Fuels, VILL ANTRI, Gwalior, Madhya Pradesh (NE)	13065 7.54	(26.0636956, 78.2264978)	22-02-2024 16:54	Bharat Petroleum, Petrol Pump -Shreeji Fuels, VILL ANTRI, Gwalior, Madhya Pradesh (NE)	13065 7.54	(26.0637044, 78.2265333)	Driver	0.0		00:00	00:00	00:19	00:00	0	0	0	N	0	
22-02-2024 17:13	Bharat Petroleum, Petrol Pump - Shreeji Fuels, VILL ANTRI, Gwalior, Madhya Pradesh (NE)	13065 7.54	(26.0637178, 78.22656)	22-02-2024 17:14	Bharat Petroleum, Petrol Pump -Shreeji Fuels, VILL ANTRI, Gwalior, Madhya Pradesh (NE)	13065 7.57	(26.0636844, 78.2267733)	Driver	0.03		00:01	00:00	00:22	00:00	1	10	0	N	0	

Trip Detail

MP07L5589 - Truck - 355172103185540 from 01-02-2024 00:00:00 to 29-02-2024 17:58:00

Detail

Start				End				Driver	Distance	Total Distance	Running V/S Stop	Running	Idle	Stop	Inactive	Speed		Over Speed	Immobilize	Alert(s)
Start Time	Start Location	Start Odometer	Start Coordinate	End Time	End Location	End Odometer	End Coordinate									AVG	MAX			
22-02-2024 17:36	Bharat Petroleum, Petrol Pump - Shreeji Fuels, VILL ANTRI, Gwalior, Madhya Pradesh (NE)	13065 7.57	(26.0637044, 78.2267733)	22-02-2024 17:37	Bharat Petroleum, Petrol Pump -Shreeji Fuels, VILL ANTRI, Gwalior, Madhya Pradesh (NE)	13065 7.66	(26.062822, 78.2267644)	Driver	0.09			00:01	00:00	00:02	00:00	6	11	0	N	0
22-02-2024 17:40	Bharat Petroleum, Petrol Pump - Shreeji Fuels, VILL ANTRI, Gwalior, Madhya Pradesh (NE)	13065 7.66	(26.0628156, 78.2267556)	22-02-2024 18:00	Noori Masjid, Kalyani, Madhya Pradesh (NE)	13066 5.9	(26.0177889, 78.2461689)	Driver	8.24	86.67		00:20	00:00	14:38	00:00	24	49	0	N	0
23-02-2024 08:38	Noori Masjid, Kalyani, Madhya Pradesh (NE)	13066 5.9	(26.017778, 78.2461867)	23-02-2024 08:45	Fauji Dhaba and Restaurant, Kalyani, Madhya Pradesh (SW)	13066 6.72	(26.0240756, 78.2479644)	Driver	0.82			00:07	00:00	00:07	00:00	7	26	0	N	0
23-02-2024 08:52	Fauji Dhaba and Restaurant, Kalyani, Madhya Pradesh (SW)	13066 6.72	(26.0240756, 78.2479733)	23-02-2024 09:35	Kamla Raja Hospital, Kamla raja, J. A. Hospital Campus, Lashkar, Gwalior, Madhya Pradesh (SE)	13069 0.79	(26.1908533, 78.1566311)	Driver	24.07			00:43	00:00	00:23	00:00	34	57	0	N	0
23-02-2024 09:58	Kamla Raja Hospital, Kamla raja, J. A. Hospital Campus, Lashkar, Gwalior, Madhya Pradesh (SE)	13069 0.79	(26.1908889, 78.1566489)	23-02-2024 10:10	Jiwajirao Government Higher Sec. School, Jayendrananj, Lashkar, Gwalior, Madhya Pradesh (NW)	13069 3.16	(26.2020022, 78.1620356)	Driver	2.36			00:12	00:00	00:03	00:00	12	36	0	N	0

Trip Detail

MP07L5589 - Truck - 355172103185540 from 01-02-2024 00:00:00 to 29-02-2024 17:58:00

Detail

Start				End				Driver	Distance	Total Distance	Running V/S Stop	Running	Idle	Stop	Inactive	Speed		Over Speed	Immobilize	Alert(s)
Start Time	Start Location	Start Odometer	Start Coordinate	End Time	End Location	End Odometer	End Coordinate									AVG	MAX			
23-02-2024 10:14	Jiwajirao Government Higher Sec. School, Jayendranj, Lashkar, Gwalior, Madhya Pradesh (NW)	13069 3.16	(26.2019867, 78.1620356)	23-02-2024 10:17	ATISHAY HOSPITAL, road, Jayendranj, Lashkar, Gwalior, Madhya Pradesh (NE)	13069 3.57	(26.2044356, 78.16288)	Driver	0.41		00:03	00:00	00:02	00:00	8	19	0	N	0	
23-02-2024 10:19	ATISHAY HOSPITAL, road, Jayendranj, Lashkar, Gwalior, Madhya Pradesh (NE)	13069 3.57	(26.2043133, 78.1627289)	23-02-2024 10:23	New Life Hospital, Shinde Ki Chhawani, Gwalior, Madhya Pradesh (SW)	13069 3.88	(26.2061333, 78.1634933)	Driver	0.31		00:03	00:00	00:04	00:00	6	20	0	N	0	
23-02-2024 10:27	New Life Hospital, Shinde Ki Chhawani, Gwalior, Madhya Pradesh (SW)	13069 3.88	(26.2061933, 78.1635556)	23-02-2024 10:28	Paras pan, Main Rd, Shinde Ki Chhawani, Gwalior, Madhya Pradesh (SE)	13069 3.93	(26.2065133, 78.1639022)	Driver	0.05		00:01	00:00	00:03	00:00	4	10	0	N	0	
23-02-2024 10:31	Paras pan, Main Rd, Shinde Ki Chhawani, Gwalior, Madhya Pradesh (SE)	13069 3.93	(26.2065511, 78.1638756)	23-02-2024 10:44	Apollo Spectra Hospital, 18, Kila Gate Road, Vikas Nagar, Near Sai Baba Mandir, Dwarkapuri, Lashkar, Gwalior, Madhya Pradesh (NE)	13069 5.69	(26.2196978, 78.1714844)	Driver	1.76		00:12	00:01	00:09	00:00	9	25	0	N	0	

Trip Detail

MP07L5589 - Truck - 355172103185540 from 01-02-2024 00:00:00 to 29-02-2024 17:58:00

Detail

Start				End				Driver	Distance	Total Distance	Running V/S Stop	Running	Idle	Stop	Inactive	Speed		Over Speed	Immobilize	Alert(s)
Start Time	Start Location	Start Odometer	Start Coordinate	End Time	End Location	End Odometer	End Coordinate									AVG	MAX			
23-02-2024 10:53	Apollo Spectra Hospital, 18, Kila Gate Road, Vikas Nagar, Near Sai Baba Mandir, Dwarkapuri, Lashkar, Gwalior, Madhya Pradesh (NE)	13069 5.69	(26.2196933, 78.1715022)	23-02-2024 11:27	OYO 9919 Nandgiri Palace, J-48, Gandhi Nagar, Gwalior, Madhya Pradesh (SW)	13069 9.43	(26.2278, 78.1771378)	Driver	3.74		00:27	00:07	00:03	00:00	8	25	0	N	0	
23-02-2024 11:29	OYO 9919 Nandgiri Palace, J-48, Gandhi Nagar, Gwalior, Madhya Pradesh (SW)	13069 9.43	(26.22002, 78.1771556)	23-02-2024 11:35	Govt. Girls High School, Tansen Rd, Railway Colony, Gwalior, Madhya Pradesh (NE)	13070 0.15	(26.2201533, 78.1825778)	Driver	0.72		00:05	00:01	00:03	00:00	9	23	0	N	0	
23-02-2024 11:38	Govt. Girls High School, Tansen Rd, Railway Colony, Gwalior, Madhya Pradesh (NE)	13070 0.15	(26.2201467, 78.1826044)	23-02-2024 12:08	Government Civil Hospital Hajira, Unnamed Road, Tansen Nagar, Gwalior, Madhya Pradesh (NE)	13070 2.65	(26.2331711, 78.1778044)	Driver	2.5		00:24	00:06	00:15	00:00	6	23	0	N	0	
23-02-2024 12:22	Government Civil Hospital Hajira, Unnamed Road, Tansen Nagar, Gwalior, Madhya Pradesh (NE)	13070 2.65	(26.2331978, 78.1778133)	23-02-2024 12:36	Girls Hostel, New Resham Colony, Birla Nagar, Gwalior, Madhya Pradesh (NW)	13070 4.87	(26.2359, 78.1890489)	Driver	2.23		00:11	00:03	00:21	00:00	12	35	0	N	0	

Trip Detail

MP07L5589 - Truck - 355172103185540 from 01-02-2024 00:00:00 to 29-02-2024 17:58:00

Detail

Start				End				Driver	Distance	Total Distance	Running V/S Stop	Running	Idle	Stop	Inactive	Speed		Over Speed	Immobilize	Alert(s)
Start Time	Start Location	Start Odometer	Start Coordinate	End Time	End Location	End Odometer	End Coordinate									AVG	MAX			
23-02-2024 12:57	Girls Hostel, New Resham Colony, Birla Nagar, Gwalior, Madhya Pradesh (NW)	13070 4.87	(26.23594, 78.18904)	23-02-2024 13:10	Jodhpur mishthan bhandar, IIITM Bus Stop, National Highway 92, RVS Agriculture University Campus, Morar, Gwalior, Madhya Pradesh (NE)	13070 7.0	(26.2350533, 78.2057244)	Driver	2.13		00:09	00:04	00:17	00:00	15	36	0	N	0	
23-02-2024 13:26	Jodhpur mishthan bhandar, IIITM Bus Stop, National Highway 92, RVS Agriculture University Campus, Morar, Gwalior, Madhya Pradesh (NE)	13070 7.0	(26.2350289, 78.2057244)	23-02-2024 13:42	Jai maa durga nasta centre, Front of Sabji mandi, Pinto Park, Morar, Gwalior, Madhya Pradesh (SW)	13071 0.87	(26.2497444, 78.2166933)	Driver	3.87		00:14	00:01	00:02	00:00	16	40	0	N	0	
23-02-2024 13:44	Jai maa durga nasta centre, Front of Sabji mandi, Pinto Park, Morar, Gwalior, Madhya Pradesh (SW)	13071 0.87	(26.2497444, 78.2167022)	23-02-2024 13:52	The Legacy, Bhind Rd, Near Bus Stop, Randhir Colony, Gayatri Nagar, Gwalior, Madhya Pradesh (NE)	13071 2.63	(26.2459222, 78.21048)	Driver	1.76		00:08	00:00	00:03	00:00	14	37	0	N	0	

Trip Detail

MP07L5589 - Truck - 355172103185540 from 01-02-2024 00:00:00 to 29-02-2024 17:58:00

Detail

Start				End				Driver	Distance	Total Distance	Running V/S Stop	Running	Idle	Stop	Inactive	Speed		Over Speed	Immobilize	Alert(s)
Start Time	Start Location	Start Odometer	Start Coordinate	End Time	End Location	End Odometer	End Coordinate									AVG	MAX			
23-02-2024 13:55	The Legacy, Bhind Rd, Near Bus Stop, Randhir Colony, Gayatri Nagar, Gwalior, Madhya Pradesh (NE)	13071 2.63	(26.2459311, 78.2104889)	23-02-2024 13:58	HP PETROL PUMP - PATEL & SONS, Bhind Road Hanuman Nagar Gole Ka Mandir, Goverdhan Colony, Morar, Gwalior, Madhya Pradesh (SW)	13071 3.2	(26.24134, 78.2088978)	Driver	0.57		00:03	00:00	00:02	00:00	10	36	0	N	0	
23-02-2024 14:00	HP PETROL PUMP - PATEL & SONS, Bhind Road Hanuman Nagar Gole Ka Mandir, Goverdhan Colony, Morar, Gwalior, Madhya Pradesh (SW)	13071 3.2	(26.2413156, 78.208889)	23-02-2024 14:06	Father and Son Cold drinks traders,, Purshottam Vihar, Hanuman Nagar, Morar, Gwalior, Madhya Pradesh (SW)	13071 4.07	(26.2352733, 78.2094933)	Driver	0.87		00:06	00:00	00:04	00:00	9	32	0	N	0	
23-02-2024 14:10	Father and Son Cold drinks traders,, Purshottam Vihar, Hanuman Nagar, Morar, Gwalior, Madhya Pradesh (SW)	13071 4.07	(26.2352978, 78.2094844)	23-02-2024 14:16	Chat Vale Baba, 12B, Kalpi Rd, Morar Enclave, Mela Ground, Morar, Gwalior, Kalpi Rd, Morar Enclave, Mela Ground, Morar, Gwalior, Madhya Pradesh (NE)	13071 4.55	(26.2335489, 78.2103467)	Driver	0.49		00:04	00:02	00:03	00:00	7	22	0	N	0	

Trip Detail

MP07L5589 - Truck - 355172103185540 from 01-02-2024 00:00:00 to 29-02-2024 17:58:00







Detail

Start				End				Driver	Distance	Total Distance	Running V/S Stop	Running	Idle	Stop	Inactive	Speed		Over Speed	Immobilize	Alert(s)
Start Time	Start Location	Start Odometer	Start Coordinate	End Time	End Location	End Odometer	End Coordinate									AVG	MAX			
23-02-2024 14:19	Chat Vale Baba, 12B, Kalpi Rd, Morar Enclave, Mela Ground, Morar, Gwalior, Kalpi Rd, Morar Enclave, Mela Ground, Morar, Gwalior, Madhya Pradesh (NE)	13071 4.55	(26.2335578, 78.2104178)	23-02-2024 14:31	fashion & freedom, A-62 bank colony gole ka Mandir gwalior, Bank Colony, Mela Ground, Thatipur, Gwalior, Madhya Pradesh (NW)	13071 6.62	(26.2303422, 78.2115111)	Driver	2.08		00:10	00:01	00:07	00:00	12	31	0	N	0	
23-02-2024 14:37	fashion & freedom, A-62 bank colony gole ka Mandir gwalior, Bank Colony, Mela Ground, Thatipur, Gwalior, Madhya Pradesh (NW)	13071 6.62	(26.2303467, 78.2115022)	23-02-2024 14:50	BIMR HOSPITALS, Surya Mandir Rd, Residency Rd, Mahaveer, Morar, Gwalior, Madhya Pradesh (SE)	13071 8.51	(26.2350067, 78.21912)	Driver	1.89		00:12	00:01	00:08	00:00	10	25	0	N	0	
23-02-2024 14:58	BIMR HOSPITAL S, Surya Mandir Rd, Residency Rd, Mahaveer, Morar, Gwalior, Madhya Pradesh (SE)	13071 8.51	(26.2350022, 78.2191467)	23-02-2024 16:15	Bharat Petroleum, Petrol Pump -Shreeji Fuels, VILL ANTRI, Gwalior, Madhya Pradesh (NE)	13074 3.22	(26.06372, 78.2268)	Driver	24.72		01:13	00:04	00:06	00:00	20	53	0	N	0	

Trip Detail

MP07L5589 - Truck - 355172103185540 from 01-02-2024 00:00:00 to 29-02-2024 17:58:00

Detail

Start				End				Driver	Distance	Total Distance	Running V/S Stop	Running	Idle	Stop	Inactive	Speed		Over Speed	Immobilize	Alert(s)
Start Time	Start Location	Start Odometer	Start Coordinate	End Time	End Location	End Odometer	End Coordinate									AVG	MAX			
23-02-2024 16:21	Bharat Petroleum, Petrol Pump - Shreeji Fuels, VILL ANTRI, Gwalior, Madhya Pradesh (NE)	13074 3.22	(26.0637311, 78.2265156)	23-02-2024 16:32	Jay Jaurasi Restaurant, Jorasi, Madhya Pradesh (SE)	13074 5.33	(26.0712889, 78.2437244)	Driver	2.11		 00:09	00:02	00:19	00:00	15	40	0	N	0	
23-02-2024 16:51	Jay Jaurasi Restaurant, Jorasi, Madhya Pradesh (SE)	13074 5.33	(26.0712822, 78.2437244)	23-02-2024 17:08	Noori Masjid, Kalyani, Madhya Pradesh (NE)	13075 1.58	(26.0177933, 78.2462044)	Driver	6.25	85.71	 00:17	00:00	15:41	00:00	22	52	0	N	0	
24-02-2024 08:50	Noori Masjid, Kalyani, Madhya Pradesh (NE)	13075 1.58	(26.0177533, 78.2462044)	24-02-2024 08:57	Fauji Dhaba and Restaurant, Kalyani, Madhya Pradesh (SW)	13075 2.4	(26.0240978, 78.2479822)	Driver	0.82		 00:08	00:00	00:07	00:00	6	31	0	N	0	
24-02-2024 09:04	Fauji Dhaba and Restaurant, Kalyani, Madhya Pradesh (SW)	13075 2.4	(26.0240978, 78.2479822)	24-02-2024 09:44	Kamla Raja Hospital, Kamla raja, J. A. Hospital Campus, Lashkar, Gwalior, Madhya Pradesh (SE)	13077 6.5	(26.1907467, 78.1568889)	Driver	24.1		 00:40	00:00	00:20	00:00	36	53	0	N	0	
24-02-2024 10:04	Kamla Raja Hospital, Kamla raja, J. A. Hospital Campus, Lashkar, Gwalior, Madhya Pradesh (SE)	13077 6.5	(26.1907378, 78.1569156)	24-02-2024 10:17	ATISHAY HOSPITAL, road, Jayendraganj, Lashkar, Gwalior, Madhya Pradesh (NE)	13077 9.25	(26.20444, 78.1629422)	Driver	2.75		 00:13	00:00	00:02	00:00	13	23	0	N	0	
24-02-2024 10:19	ATISHAY HOSPITAL, road, Jayendraganj, Lashkar, Gwalior, Madhya Pradesh (NE)	13077 9.25	(26.20446, 78.1629244)	24-02-2024 10:22	New Life Hospital, Shinde Ki Chhawani, Gwalior, Madhya Pradesh (SW)	13077 9.54	(26.2061156, 78.16352)	Driver	0.29		 00:02	00:00	00:04	00:00	7	20	0	N	0	

Trip Detail

MP07L5589 - Truck - 355172103185540 from 01-02-2024 00:00:00 to 29-02-2024 17:58:00

Detail

Start				End				Driver	Distance	Total Distance	Running V/S Stop	Running	Idle	Stop	Inactive	Speed		Over Speed	Immobilize	Alert(s)
Start Time	Start Location	Start Odometer	Start Coordinate	End Time	End Location	End Odometer	End Coordinate									AVG	MAX			
24-02-2024 10:26	New Life Hospital, Shinde Ki Chhawani, Gwalior, Madhya Pradesh (SW)	13077 9.54	(26.206204, 78.1635467)	24-02-2024 10:42	Apollo Spectra Hospital, 18, Kila Gate Road, Vikas Nagar, Near Sai Baba Mandir, Dwarkapuri, Lashkar, Gwalior, Madhya Pradesh (NE)	13078 1.35	(26.2197511, 78.1715111)	Driver	1.82		00:14	00:02	00:05	00:00	8	35	0	N	0	
24-02-2024 10:48	Apollo Spectra Hospital, 18, Kila Gate Road, Vikas Nagar, Near Sai Baba Mandir, Dwarkapuri, Lashkar, Gwalior, Madhya Pradesh (NE)	13078 1.35	(26.21976, 78.1715022)	24-02-2024 10:57	Café Coffee Day - Sai Baba Complex, Near GDA Office, 1, 22, Phool Bagh Rd, New Saket Nager, Ravi Nagar, Lashkar, Gwalior, Madhya Pradesh (NE)	13078 2.12	(26.2155511, 78.1714578)	Driver	0.77		00:09	00:00	00:06	00:00	5	19	0	N	0	
24-02-2024 11:02	Nidaan Hospital, No. 2, Sai Baba Mandir Road, New, Kherapati Colony, Phool Bagh, Lashkar, Gwalior, Madhya Pradesh (NE)	13078 2.12	(26.21562, 78.1712356)	24-02-2024 11:11	JD Institute of Fashion Technology Gwalior, #71 Padav Circle Savatra Building, Padav, Maharani Laxmi Bai Colony, Lashkar, Gwalior, Madhya Pradesh (SW)	13078 3.23	(26.2135667, 78.1739556)	Driver	1.1		00:07	00:01	00:04	00:00	9	22	0	N	0	

Trip Detail

MP07L5589 - Truck - 355172103185540 from 01-02-2024 00:00:00 to 29-02-2024 17:58:00

Detail

Start				End				Driver	Distance	Total Distance	Running V/S Stop	Running	Idle	Stop	Inactive	Speed		Over Speed	Immobilize	Alert(s)
Start Time	Start Location	Start Odometer	Start Coordinate	End Time	End Location	End Odometer	End Coordinate									AVG	MAX			
24-02-2024 11:15	JD Institute of Fashion Technology Gwalior, #71 Padav Circle Savatra Building, Padav, Maharani Laxmi Bai Colony, Lashkar, Gwalior, Madhya Pradesh (SW)	13078 3.23	(26.2137089, 78.1740267)	24-02-2024 12:02	Government Civil Hospital Hajira, Unnamed Road, Tansen Nagar, Gwalior, Madhya Pradesh (NW)	13078 8.05	(26.2331044, 78.1775556)	Driver	4.81		00:40	00:07	00:05	00:00	7	36	0	N	0	
24-02-2024 12:08	Government Civil Hospital Hajira, Unnamed Road, Tansen Nagar, Gwalior, Madhya Pradesh (NW)	13078 8.05	(26.2331044, 78.1775556)	24-02-2024 12:28	Jai Maa Pitambra Hospital, Char Shahaar Ka Nora, Sharma Farm Rd, Hazira, Char Shahaar Ka Naka, Char Sahar Ka Naka, New Grasim Vihar Colony, Gwalior, Madhya Pradesh (NW)	13078 9.49	(26.2396, 78.1785067)	Driver	1.43		00:18	00:02	00:04	00:00	5	25	0	N	0	

Trip Detail

MP07L5589 - Truck - 355172103185540 from 01-02-2024 00:00:00 to 29-02-2024 17:58:00

Detail

Start				End				Driver	Distance	Total Distance	Running V/S Stop	Running	Idle	Stop	Inactive	Speed		Over Speed	Immobilize	Alert(s)
Start Time	Start Location	Start Odometer	Start Coordinate	End Time	End Location	End Odometer	End Coordinate									AVG	MAX			
24-02-2024 12:31	Jai Maa Pitambra Hospital, Char Shahar Ka Nora, Sharma Farm Rd, Hazira, Char Shahar Ka Naka, Char Sahar Ka Naka, New Grasim Vihar Colony, Gwalior, Madhya Pradesh (NW)	13078 9.49	(26.2395133, 78.1785244)	24-02-2024 12:36	Girls Hostel, New Resham Colony, Birla Nagar, Gwalior, Madhya Pradesh (NW)	13079 0.72	(26.2358756, 78.1890667)	Driver	1.24		00:05	00:00	00:18	00:00	16	34	0	N	0	
24-02-2024 12:54	Girls Hostel, New Resham Colony, Birla Nagar, Gwalior, Madhya Pradesh (NW)	13079 0.72	(26.2358689, 78.1890133)	24-02-2024 12:56	Tara Devi Temple, New Resham Colony, Birla Nagar, Gwalior, Madhya Pradesh (NE)	13079 0.9	(26.2345089, 78.1889778)	Driver	0.19		00:02	00:00	00:03	00:00	5	21	0	N	0	
24-02-2024 12:59	Tara Devi Temple, New Resham Colony, Birla Nagar, Gwalior, Madhya Pradesh (NE)	13079 0.9	(26.2344756, 78.1889956)	24-02-2024 13:07	Jodhpur mishthan bhandar, IIITM Bus Stop, National Highway 92, RVS Agriculture University Campus, Morar, Gwalior, Madhya Pradesh (NE)	13079 2.8	(26.2350711, 78.2056178)	Driver	1.9		00:08	00:00	00:05	00:00	13	37	0	N	0	

Trip Detail

MP07L5589 - Truck - 355172103185540 from 01-02-2024 00:00:00 to 29-02-2024 17:58:00

Detail

Start				End				Driver	Distance	Total Distance	Running V/S Stop	Running	Idle	Stop	Inactive	Speed		Over Speed	Immobilize	Alert(s)
Start Time	Start Location	Start Odometer	Start Coordinate	End Time	End Location	End Odometer	End Coordinate									AVG	MAX			
24-02-2024 13:12	Jodhpur mishthan bhandar, IIITM Bus Stop, National Highway 92, RVS Agriculture University Campus, Morar, Gwalior, Madhya Pradesh (NE)	13079 2.8	(26.2350711, 78.2056178)	24-02-2024 13:14	Ram Shree Super Specialty Hospital (RIMSS), Gola Ka Mandir, Bhind Rd, Purshottam Vihar, Hanuman Nagar, Morar, Gwalior, Madhya Pradesh (NW)	13079 3.19	(26.2367956, 78.20776)	Driver	0.39		00:03	00:00	00:02	00:00	9	20	0	N	0	
24-02-2024 13:17	Ram Shree Super Specialty Hospital (RIMSS), Gola Ka Mandir, Bhind Rd, Purshottam Vihar, Hanuman Nagar, Morar, Gwalior, Madhya Pradesh (NW)	13079 3.19	(26.2368, 78.2077689)	24-02-2024 13:54	Father and Son Cold drinks traders,, Purshottam Vihar, Hanuman Nagar, Morar, Gwalior, Madhya Pradesh (SW)	13079 8.36	(26.2352667, 78.2095289)	Driver	5.16		00:34	00:04	00:08	00:00	9	35	0	N	0	
24-02-2024 14:02	Father and Son Cold drinks traders,, Purshottam Vihar, Hanuman Nagar, Morar, Gwalior, Madhya Pradesh (SW)	13079 8.36	(26.2352667, 78.2094933)	24-02-2024 14:03	S.S Tower, Near Birla Hospital, Gola Ka Mandir, Hanuman Nagar, Morar, Gwalior, Madhya Pradesh (NE)	13079 8.43	(26.2350822, 78.2087911)	Driver	0.07		00:01	00:00	00:04	00:00	6	13	0	N	0	

Trip Detail

MP07L5589 - Truck - 355172103185540 from 01-02-2024 00:00:00 to 29-02-2024 17:58:00





Detail

Start				End				Driver	Distance	Total Distance	Running V/S Stop	Running	Idle	Stop	Inactive	Speed		Over Speed	Immobilize	Alert(s)
Start Time	Start Location	Start Odometer	Start Coordinate	End Time	End Location	End Odometer	End Coordinate									AVG	MAX			
24-02-2024 14:06	S.S Tower, Near Birla Hospital, Gole Ka Mandir, Hanuman Nagar, Morar, Gwalior, Madhya Pradesh (NE)	13079 8.43	(26.2350711, 78.2087289)	24-02-2024 14:30	fashion & freedom, A-62 bank colony gole ka Mandir gwalior, Bank Colony, Mela Ground, Thatipur, Gwalior, Madhya Pradesh (NW)	13080 1.04	(26.2303133, 78.2115289)	Driver	2.61		00:22	00:02	00:03	00:00	7	32	0	N	0	
24-02-2024 14:33	fashion & freedom, A-62 bank colony gole ka Mandir gwalior, Bank Colony, Mela Ground, Thatipur, Gwalior, Madhya Pradesh (NW)	13080 1.04	(26.2303267, 78.2115289)	24-02-2024 14:45	BIMR HOSPITALS, Surya Mandir Rd, Residency Rd, Mahaveer, Morar, Gwalior, Madhya Pradesh (SE)	13080 2.94	(26.2350222, 78.2191644)	Driver	1.9		00:11	00:00	00:09	00:00	10	30	0	N	0	
24-02-2024 14:53	BIMR HOSPITAL S, Surya Mandir Rd, Residency Rd, Mahaveer, Morar, Gwalior, Madhya Pradesh (SE)	13080 2.94	(26.2350133, 78.2191911)	24-02-2024 15:03	Police Station, 12B, Kalpi Rd Morar Enclave, Mela Ground, Morar Gwalior, Kalpi Rd, Morar Enclave, Mela Ground, Morar, Gwalior, Madhya Pradesh (SE)	13080 4.15	(26.2311222, 78.2181867)	Driver	1.21		00:08	00:01	00:02	00:00	9	24	0	N	0	

Trip Detail

MP07L5589 - Truck - 355172103185540 from 01-02-2024 00:00:00 to 29-02-2024 17:58:00







Detail

Start				End				Driver	Distance	Total Distance	Running V/S Stop	Running	Idle	Stop	Inactive	Speed		Over Speed	Immobilize	Alert(s)
Start Time	Start Location	Start Odometer	Start Coordinate	End Time	End Location	End Odometer	End Coordinate									AVG	MAX			
24-02-2024 15:05	Police Station, 12B, Kalpi Rd Morar Enclave, Mela Ground, Morar Gwalior, Kalpi Rd, Morar Enclave, Mela Ground, Morar, Gwalior, Madhya Pradesh (SE)	13080 4.15	(26.231111, 78.2181867)	24-02-2024 15:10	Aryan School Of Sanskar, Main Rd, CP Colony, Raghavpuram, Morar, Gwalior, Madhya Pradesh (SW)	13080 5.01	(26.2337067, 78.2232622)	Driver	0.86			00:05	00:00	00:04	00:00	11	24	0	N	0
24-02-2024 15:14	Aryan School Of Sanskar, Main Rd, CP Colony, Raghavpuram, Morar, Gwalior, Madhya Pradesh (SW)	13080 5.01	(26.23374, 78.2232622)	24-02-2024 16:17	Bharat Petroleum, Petrol Pump -Shreeji Fuels, VILL ANTRI, Gwalior, Madhya Pradesh (NE)	13082 7.99	(26.0636889, 78.2267022)	Driver	22.98			01:02	00:01	00:12	00:00	22	48	0	N	0
24-02-2024 16:29	Bharat Petroleum, Petrol Pump - Shreeji Fuels, VILL ANTRI, Gwalior, Madhya Pradesh (NE)	13082 7.99	(26.063731, 78.2266844)	24-02-2024 16:30	Bharat Petroleum, Petrol Pump -Shreeji Fuels, VILL ANTRI, Gwalior, Madhya Pradesh (NE)	13082 8.02	(26.0637578, 78.2265067)	Driver	0.03			00:01	00:00	00:07	00:00	0	0	0	N	0
24-02-2024 16:37	Bharat Petroleum, Petrol Pump - Shreeji Fuels, VILL ANTRI, Gwalior, Madhya Pradesh (NE)	13082 8.02	(26.0637578, 78.2264978)	24-02-2024 16:39	Bharat Petroleum, Petrol Pump -Shreeji Fuels, VILL ANTRI, Gwalior, Madhya Pradesh (NE)	13082 8.13	(26.0630089, 78.2267733)	Driver	0.1			00:01	00:02	00:47	00:00	7	18	0	N	0

Trip Detail

MP07L5589 - Truck - 355172103185540 from 01-02-2024 00:00:00 to 29-02-2024 17:58:00





Detail

Start				End				Driver	Distance	Total Distance	Running V/S Stop	Running	Idle	Stop	Inactive	Speed		Over Speed	Immobilize	Alert(s)
Start Time	Start Location	Start Odometer	Start Coordinate	End Time	End Location	End Odometer	End Coordinate									AVG	MAX			
24-02-2024 17:26	Bharat Petroleum, Petrol Pump - Shreeji Fuels, VILL ANTRI, Gwalior, Madhya Pradesh (NE)	13082 8.13	(26.0 6302 , 78.22 68)	24-02-2024 17:45	Noori Masjid, Kalyani, Madhya Pradesh (NE)	13083 6.37	(26.017 98 , 78.2461 689)	Driver	8.24			00:19	00:00	00:08	00:00	26	53	0	N	0
24-02-2024 17:52	Noori Masjid, Kalyani, Madhya Pradesh (NE)	13083 6.37	(26.0 17951 1 , 78.24 61333)	24-02-2024 17:53	Noori Masjid, Kalyani, Madhya Pradesh (NE)	13083 6.39	(26.017 8044 , 78.2462 044)	Driver	0.02	84.79		00:01	00:00	14:53	00:00	0	0	0	N	0
25-02-2024 08:46	Noori Masjid, Kalyani, Madhya Pradesh (NE)	13083 6.39	(26.0 17735 6 , 78.24 61956)	25-02-2024 08:53	Fauji Dhaba and Restaurant, Kalyani, Madhya Pradesh (SW)	13083 7.21	(26.024 0889 , 78.2479 644)	Driver	0.82			00:07	00:00	00:07	00:00	7	34	0	N	0
25-02-2024 09:00	Fauji Dhaba and Restaurant, Kalyani, Madhya Pradesh (SW)	13083 7.21	(26.0 24097 8 , 78.24 79644)	25-02-2024 09:38	Kamla Raja Hospital, Kamla raja, J. A. Hospital Campus, Lashkar, Gwalior, Madhya Pradesh (SE)	13086 1.31	(26.190 7311 , 78.1568 978)	Driver	24.1			00:38	00:00	00:23	00:00	38	59	0	N	0
25-02-2024 10:01	Kamla Raja Hospital, Kamla raja, J. A. Hospital Campus, Lashkar, Gwalior, Madhya Pradesh (SE)	13086 1.31	(26.1 90731 1 , 78.15 69067)	25-02-2024 10:12	Jiwajirao Government Higher Sec. School, Jayendraganj , Lashkar, Gwalior, Madhya Pradesh (NW)	13086 3.65	(26.202 0089 , 78.1620 711)	Driver	2.35			00:10	00:01	00:05	00:00	14	25	0	N	0
25-02-2024 10:17	Jiwajirao Government Higher Sec. School, Jayendraganj, Lashkar, Gwalior, Madhya Pradesh (NW)	13086 3.65	(26.2 02071 1 , 78.16 20889)	25-02-2024 10:22	ATISHAY HOSPITAL, road, Jayendraganj , Lashkar, Gwalior, Madhya Pradesh (NE)	13086 4.02	(26.204 4467 , 78.1630 044)	Driver	0.37			00:03	00:02	00:04	00:00	8	19	0	N	0

Trip Detail

MP07L5589 - Truck - 355172103185540 from 01-02-2024 00:00:00 to 29-02-2024 17:58:00

Detail

Start				End				Driver	Distance	Total Distance	Running V/S Stop	Running	Idle	Stop	Inactive	Speed		Over Speed	Immobilize	Alert(s)
Start Time	Start Location	Start Odometer	Start Coordinate	End Time	End Location	End Odometer	End Coordinate									AVG	MAX			
25-02-2024 10:26	ATISHAY HOSPITAL, road, Jayendranj, Lashkar, Gwalior, Madhya Pradesh (NE)	13086 4.02	(26.2043733, 78.1628)	25-02-2024 10:28	New Life Hospital, Shinde Ki Chhawani, Gwalior, Madhya Pradesh (SW)	13086 4.34	(26.2061378, 78.1635378)	Driver	0.32			00:03	00:00	00:06	00:00	7	26	0	N	0
25-02-2024 10:34	New Life Hospital, Shinde Ki Chhawani, Gwalior, Madhya Pradesh (SW)	13086 4.34	(26.2062178, 78.1635644)	25-02-2024 10:35	Paras pan, Main Rd, Shinde Ki Chhawani, Gwalior, Madhya Pradesh (SE)	13086 4.4	(26.20656, 78.1639289)	Driver	0.06			00:00	00:00	00:04	00:00	7	11	0	N	0
25-02-2024 10:39	Paras pan, Main Rd, Shinde Ki Chhawani, Gwalior, Madhya Pradesh (SE)	13086 4.4	(26.2066111, 78.1638844)	25-02-2024 10:48	Treebo Trend Atithi Inn, Sai Baba Mandir Road Near GDA Office Ravinagar, New Saket Nager, Phool Bagh	13086 5.75	(26.2163667, 78.1709867)	Driver	1.34			00:07	00:01	00:03	00:00	11	33	0	N	0
25-02-2024 10:51	Treebo Trend Atithi Inn, Sai Baba Mandir Road Near GDA Office Ravinagar, New Saket Nager, Phool Bagh	13086 5.75	(26.2163778, 78.1710044)	25-02-2024 10:55	Apollo Spectra Hospital, 18, Kila Gate Road, Vikas Nagar, Near Sai Baba Mandir, Dwarkapuri, Lashkar, Gwalior, Madhya Pradesh (NE)	13086 6.16	(26.2196733, 78.1714756)	Driver	0.41			00:03	00:00	00:05	00:00	7	19	0	N	0

Trip Detail

MP07L5589 - Truck - 355172103185540 from 01-02-2024 00:00:00 to 29-02-2024 17:58:00

Detail

Start				End				Driver	Distance	Total Distance	Running V/S Stop	Running	Idle	Stop	Inactive	Speed		Over Speed	Immobilize	Alert(s)
Start Time	Start Location	Start Odometer	Start Coordinate	End Time	End Location	End Odometer	End Coordinate									AVG	MAX			
25-02-2024 11:00	Apollo Spectra Hospital, 18, Kila Gate Road, Vikas Nagar, Near Sai Baba Mandir, Dwarkapuri, Lashkar, Gwalior, Madhya Pradesh (NE)	13086 6.16	(26.2196733, 78.1714578)	25-02-2024 11:17	Café Coffee Day - Sai Baba Complex, Near GDA Office, 1, 22, Phool Bagh Rd, New Saket Nager, Ravi Nagar, Lashkar, Gwalior, Madhya Pradesh (SE)	13086 7.35	(26.21508, 78.1718667)	Driver	1.19		00:14	00:03	00:05	00:00	5	23	0	N	0	
25-02-2024 11:22	Café Coffee Day - Sai Baba Complex, Near GDA Office, 1, 22, Phool Bagh Rd, New Saket Nager, Ravi Nagar, Lashkar, Gwalior, Madhya Pradesh (SE)	13086 7.35	(26.21506, 78.1718489)	25-02-2024 11:34	Capital O 2521 Hotel The Vinayak, 6, Maharani Laxmibai Marg, Padav, Maharani Laxmi Bai Colony, Lashkar, Gwalior, Madhya Pradesh (NE)	13086 8.91	(26.2128, 78.1754311)	Driver	1.56		00:10	00:01	00:02	00:00	9	24	0	N	0	
25-02-2024 11:36	Capital O 2521 Hotel The Vinayak, 6, Maharani Laxmibai Marg, Padav, Maharani Laxmi Bai Colony, Lashkar, Gwalior, Madhya Pradesh (NE)	13086 8.91	(26.2127289, 78.1754578)	25-02-2024 11:43	OYO 9919 Nandgiri Palace, J-48, Gandhi Nagar, Gwalior, Madhya Pradesh (SW)	13087 0.02	(26.219822, 78.1771289)	Driver	1.11		00:07	00:00	00:03	00:00	9	21	0	N	0	

Trip Detail

MP07L5589 - Truck - 355172103185540 from 01-02-2024 00:00:00 to 29-02-2024 17:58:00

Detail

Start				End				Driver	Distance	Total Distance	Running V/S Stop	Running	Idle	Stop	Inactive	Speed		Over Speed	Immobilize	Alert(s)
Start Time	Start Location	Start Odometer	Start Coordinate	End Time	End Location	End Odometer	End Coordinate									AVG	MAX			
25-02-2024 11:46	OYO 9919 Nandgiri Palace, J-48, Gandhi Nagar, Gwalior, Madhya Pradesh (SW)	13087 0.02	(26.2 20002 2, 78.17 71556)	25-02-2024 12:04	Dr Vijay garg, New Colony, Tansen Nagar, Gwalior, Madhya Pradesh (SW)	13087 1.48	(26.228 26, 78.1818 578)	Driver	1.47		00:12	00:06	00:02	00:00	7	34	0	N	0	
25-02-2024 12:06	Dr Vijay garg, New Colony, Tansen Nagar, Gwalior, Madhya Pradesh (SW)	13087 1.48	(26.2 28266 7, 78.18 18578)	25-02-2024 12:08	Shree Paataali Hanuman Ji Mandir, Tansen Rd, Opposite Petrol Pump, New Resham Colony, Birla Nagar, Gwalior, Madhya Pradesh (SW)	13087 1.64	(26.229 6533, 78.1814 311)	Driver	0.16		00:01	00:01	00:03	00:00	11	15	0	N	0	
25-02-2024 12:11	Shree Paataali Hanuman Ji Mandir, Tansen Rd, Opposite Petrol Pump, New Resham Colony, Birla Nagar, Gwalior, Madhya Pradesh (SW)	13087 1.64	(26.2 29686 7, 78.18 14311)	25-02-2024 12:13	Prasad Nursing Home, Unnamed Road, Tansen Nagar, Gwalior, Madhya Pradesh (NE)	13087 1.84	(26.231 2444, 78.1808 178)	Driver	0.2		00:01	00:00	00:02	00:00	8	19	0	N	0	
25-02-2024 12:15	Prasad Nursing Home, Unnamed Road, Tansen Nagar, Gwalior, Madhya Pradesh (NE)	13087 1.84	(26.2 31266 7, 78.18 08178)	25-02-2024 12:33	Girls Hostel, New Resham Colony, Birla Nagar, Gwalior, Madhya Pradesh (NW)	13087 4.14	(26.235 8689, 78.1890 222)	Driver	2.3		00:17	00:02	00:21	00:00	8	27	0	N	0	

Trip Detail

MP07L5589 - Truck - 355172103185540 from 01-02-2024 00:00:00 to 29-02-2024 17:58:00

Detail

Start				End				Driver	Distance	Total Distance	Running V/S Stop	Running	Idle	Stop	Inactive	Speed		Over Speed	Immobilize	Alert(s)
Start Time	Start Location	Start Odometer	Start Coordinate	End Time	End Location	End Odometer	End Coordinate									AVG	MAX			
25-02-2024 12:54	Girls Hostel, New Resham Colony, Birla Nagar, Gwalior, Madhya Pradesh (NW)	13087 4.14	(26.2358733, 78.1890133)	25-02-2024 13:04	Jodhpur mishthan bhandar, IIITM Bus Stop, National Highway 92, RVS Agriculture University Campus, Morar, Gwalior, Madhya Pradesh (NE)	13087 6.23	(26.2350067, 78.2057244)	Driver	2.09		00:09	00:01	00:06	00:00	14	39	0	N	0	
25-02-2024 13:10	Jodhpur mishthan bhandar, IIITM Bus Stop, National Highway 92, RVS Agriculture University Campus, Morar, Gwalior, Madhya Pradesh (NE)	13087 6.23	(26.2350178, 78.2057422)	25-02-2024 13:20	Ramdas Rathore Market, kavi Nagar, Ravi Nagar, Deen Dayal Nagar, Gwalior, Madhya Pradesh (SE)	13087 8.83	(26.2534267, 78.21672)	Driver	2.6		00:10	00:00	00:04	00:00	16	35	0	N	0	
25-02-2024 13:24	Ramdas Rathore Market, kavi Nagar, Ravi Nagar, Deen Dayal Nagar, Gwalior, Madhya Pradesh (SE)	13087 8.83	(26.2534289, 78.21672)	25-02-2024 13:39	The Legacy, Bhind Rd, Near Bus Stop, Randhir Colony, Gayatri Nagar, Gwalior, Madhya Pradesh (NE)	13088 1.86	(26.2458822, 78.2104622)	Driver	3.03		00:14	00:01	00:03	00:00	13	33	0	N	0	

Trip Detail

MP07L5589 - Truck - 355172103185540 from 01-02-2024 00:00:00 to 29-02-2024 17:58:00




Detail

Start				End				Driver	Distance	Total Distance	Running V/S Stop	Running	Idle	Stop	Inactive	Speed		Over Speed	Immobilize	Alert(s)
Start Time	Start Location	Start Odometer	Start Coordinate	End Time	End Location	End Odometer	End Coordinate									AVG	MAX			
25-02-2024 13:42	The Legacy, Bhind Rd, Near Bus Stop, Randhir Colony, Gayatri Nagar, Gwalior, Madhya Pradesh (NE)	13088 1.86	(26.2459, 78.2104711)	25-02-2024 13:45	HP PETROL PUMP - PATEL & SONS, Bhind Road Hanuman Nagar Gole Ka Mandir, Goverdhan Colony, Morar, Gwalior, Madhya Pradesh (SW)	13088 2.42	(26.2413578, 78.2088711)	Driver	0.56		00:03	00:00	00:03	00:00	12	25	0	N	0	
25-02-2024 13:48	HP PETROL PUMP - PATEL & SONS, Bhind Road Hanuman Nagar Gole Ka Mandir, Goverdhan Colony, Morar, Gwalior, Madhya Pradesh (SW)	13088 2.42	(26.24134, 78.20888)	25-02-2024 13:50	Ram Shree Super Specialty Hospital (RIMSS), Gola Ka Mandir, Bhind Rd, Purshottam Vihar, Hanuman Nagar, Morar, Gwalior, Madhya Pradesh (NW)	13088 2.93	(26.2367844, 78.2078933)	Driver	0.51		00:02	00:00	00:06	00:00	13	29	0	N	0	
25-02-2024 13:56	Ram Shree Super Specialty Hospital (RIMSS), Gola Ka Mandir, Bhind Rd, Purshottam Vihar, Hanuman Nagar, Morar, Gwalior, Madhya Pradesh (NW)	13088 2.93	(26.2367844, 78.2078756)	25-02-2024 14:02	Rimss Hospital, Opp. Indraprasta Garden, Gole ka Mandir, Bhind Rd, Narayan Vihar, Gwalior, Madhya Pradesh (SE)	13088 3.14	(26.2351178, 78.2075289)	Driver	0.21		00:04	00:02	00:04	00:00	3	15	0	N	0	

Trip Detail

MP07L5589 - Truck - 355172103185540 from 01-02-2024 00:00:00 to 29-02-2024 17:58:00

Detail

Start				End				Driver	Distance	Total Distance	Running V/S Stop	Running	Idle	Stop	Inactive	Speed		Over Speed	Immobilize	Alert(s)
Start Time	Start Location	Start Odometer	Start Coordinate	End Time	End Location	End Odometer	End Coordinate									AVG	MAX			
25-02-2024 14:05	Rimss Hospital, Opp. Indraprasta Garden, Gole ka Mandir, Bhind Rd, Narayan Vihar, Gwalior, Madhya Pradesh (SE)	13088 3.14	(26.235104, 78.2075289)	25-02-2024 14:11	Chat Vale Baba, 12B, Kalpi Rd, Morar Enclave, Mela Ground, Morar, Gwalior, Kalpi Rd, Morar Enclave, Mela Ground, Morar, Gwalior, Madhya Pradesh (NE)	13088 3.74	(26.23356, 78.2103822)	Driver	0.59			00:04	00:01	00:03	00:00	8	17	0	N	0
25-02-2024 14:14	Chat Vale Baba, 12B, Kalpi Rd, Morar Enclave, Mela Ground, Morar, Gwalior, Kalpi Rd, Morar Enclave, Mela Ground, Morar, Gwalior, Madhya Pradesh (NE)	13088 3.74	(26.233553, 78.2104356)	25-02-2024 14:19	Multiple Brand Store, Indramani Nagar, Thatipur, Gwalior, Madhya Pradesh (NE)	13088 5.02	(26.2252489, 78.2063022)	Driver	1.28			00:05	00:00	00:03	00:00	14	30	0	N	0
25-02-2024 14:22	Multiple Brand Store, Indramani Nagar, Thatipur, Gwalior, Madhya Pradesh (NE)	13088 5.02	(26.22524, 78.2062667)	25-02-2024 14:24	pranjal satyarthi, Indramani Nagar, Thatipur, Gwalior, Madhya Pradesh (SW)	13088 5.2	(26.2263756, 78.2075467)	Driver	0.18			00:01	00:00	00:02	00:00	8	18	0	N	0

Trip Detail

MP07L5589 - Truck - 355172103185540 from 01-02-2024 00:00:00 to 29-02-2024 17:58:00




Detail

Start				End				Driver	Distance	Total Distance	Running V/S Stop	Running	Idle	Stop	Inactive	Speed		Over Speed	Immobilize	Alert(s)
Start Time	Start Location	Start Odometer	Start Coordinate	End Time	End Location	End Odometer	End Coordinate									AVG	MAX			
25-02-2024 14:26	pranjal satyarthi, Indramani Nagar, Thatipur, Gwalior, Madhya Pradesh (SW)	13088 5.2	(26.2 26371 1, 78.20 75467)	25-02-2024 14:28	fashion & freedom, A-62 bank colony gola ka Mandir gwalior, Bank Colony, Mela Ground, Thatipur, Gwalior, Madhya Pradesh (NW)	13088 5.78	(26.230 2333, 78.2114 667)	Driver	0.58		00:02	00:00	00:03	00:00	15	29	0	N	0	
25-02-2024 14:31	fashion & freedom, A-62 bank colony gola ka Mandir gwalior, Bank Colony, Mela Ground, Thatipur, Gwalior, Madhya Pradesh (NW)	13088 5.78	(26.2 30257 8, 78.21 14933)	25-02-2024 14:38	C-9, Sunway College, Gola Ka Mandir, Adarsh Nagar, Morar, Gwalior, Madhya Pradesh (NE)	13088 6.59	(26.232 3978, 78.2134 133)	Driver	0.82		00:07	00:00	00:03	00:00	7	19	0	N	0	
25-02-2024 14:40	Laadali Lal Temple, 12B, Kalpi Rd, Morar Enclave, Mela Ground, Morar, Gwalior, Madhya Pradesh (NW)	13088 6.59	(26.2 32413 3, 78.21 34756)	25-02-2024 14:49	BIMR HOSPITALS, Surya Mandir Rd, Residency Rd, Mahaveer, Morar, Gwalior, Madhya Pradesh (SE)	13088 7.68	(26.234 9778, 78.2191 911)	Driver	1.09		00:07	00:01	00:17	00:00	9	24	0	N	0	

Trip Detail

MP07L5589 - Truck - 355172103185540 from 01-02-2024 00:00:00 to 29-02-2024 17:58:00






Detail

Start				End				Driver	Distance	Total Distance	Running V/S Stop	Running	Idle	Stop	Inactive	Speed		Over Speed	Immobilize	Alert(s)
Start Time	Start Location	Start Odometer	Start Coordinate	End Time	End Location	End Odometer	End Coordinate									AVG	MAX			
25-02-2024 15:05	BIMR HOSPITAL S, Surya Mandir Rd, Residency Rd, Mahaveer, Morar, Gwalior, Madhya Pradesh (SE)	13088 7.68	(26.2349822, 78.2191733)	25-02-2024 15:19	Police Station, 12B, Kalpi Rd Morar Enclave, Mela Ground, Morar Gwalior, Kalpi Rd, Morar Enclave, Mela Ground, Morar, Gwalior, Madhya Pradesh (SE)	13088 9.25	(26.23108, 78.2182578)	Driver	1.57			00:14	00:00	00:02	00:00	7	24	0	N	0
25-02-2024 15:21	Police Station, 12B, Kalpi Rd Morar Enclave, Mela Ground, Morar Gwalior, Kalpi Rd, Morar Enclave, Mela Ground, Morar, Gwalior, Madhya Pradesh (SE)	13088 9.25	(26.2310822, 78.2182667)	25-02-2024 16:18	Bharat Petroleum, Petrol Pump -Shreeji Fuels, VILL ANTRI, Gwalior, Madhya Pradesh (NE)	13091 2.45	(26.0637, 78.2267733)	Driver	23.19			00:57	00:00	00:05	00:00	24	50	0	N	0
25-02-2024 16:24	Bharat Petroleum, Petrol Pump - Shreeji Fuels, VILL ANTRI, Gwalior, Madhya Pradesh (NE)	13091 2.45	(26.0636956, 78.2268)	25-02-2024 16:30	Bharat Petroleum, Petrol Pump -Shreeji Fuels, VILL ANTRI, Gwalior, Madhya Pradesh (NE)	13091 2.47	(26.0637178, 78.2265333)	Driver	0.03			00:05	00:02	00:02	00:00	0	0	0	N	0

Trip Detail

MP07L5589 - Truck - 355172103185540 from 01-02-2024 00:00:00 to 29-02-2024 17:58:00

Detail

Start				End				Driver	Distance	Total Distance	Running V/S Stop	Running	Idle	Stop	Inactive	Speed		Over Speed	Immobilize	Alert(s)
Start Time	Start Location	Start Odometer	Start Coordinate	End Time	End Location	End Odometer	End Coordinate									AVG	MAX			
25-02-2024 16:32	Bharat Petroleum, Petrol Pump - Shreeji Fuels, VILL ANTRI, Gwalior, Madhya Pradesh (NE)	13091 2.47	(26.0637289, 78.2265244)	25-02-2024 16:32	Bharat Petroleum, Petrol Pump -Shreeji Fuels, VILL ANTRI, Gwalior, Madhya Pradesh (NE)	13091 2.47	(26.0637289, 78.2265156)	Driver	0.0			00:00	00:00	00:06	00:00	0	0	0	N	0
25-02-2024 16:38	Bharat Petroleum, Petrol Pump - Shreeji Fuels, VILL ANTRI, Gwalior, Madhya Pradesh (NE)	13091 2.47	(26.0637378, 78.2265156)	25-02-2024 16:43	Bharat Petroleum, Petrol Pump -Shreeji Fuels, VILL ANTRI, Gwalior, Madhya Pradesh (NE)	13091 2.51	(26.0638867, 78.2268)	Driver	0.04			00:01	00:03	00:03	00:00	2	7	0	N	0
25-02-2024 16:46	Bharat Petroleum, Petrol Pump - Shreeji Fuels, VILL ANTRI, Gwalior, Madhya Pradesh (NE)	13091 2.51	(26.0638933, 78.2268089)	25-02-2024 17:10	Noori Masjid, Kalyani, Madhya Pradesh (NE)	13092 0.86	(26.0177889, 78.2462044)	Driver	8.35	84.48		00:22	00:02	15:13	00:00	22	52	0	N	0
26-02-2024 08:24	Noori Masjid, Kalyani, Madhya Pradesh (NE)	13092 0.86	(26.0177244, 78.2462133)	26-02-2024 08:30	Noori Masjid, Kalyani, Madhya Pradesh (NE)	13092 0.86	(26.0177244, 78.2462133)	Driver	0.0			00:00	00:06	00:04	00:00	0	0	0	N	0
26-02-2024 08:35	Noori Masjid, Kalyani, Madhya Pradesh (NE)	13092 0.86	(26.0177778, 78.246)	26-02-2024 08:41	Fauji Dhaba and Restaurant, Kalyani, Madhya Pradesh (SW)	13092 1.94	(26.0240444, 78.2479289)	Driver	1.08			00:07	00:00	00:09	00:00	9	17	0	N	0

Trip Detail

MP07L5589 - Truck - 355172103185540 from 01-02-2024 00:00:00 to 29-02-2024 17:58:00



Detail

Start				End				Driver	Distance	Total Distance	Running V/S Stop	Running	Idle	Stop	Inactive	Speed		Over Speed	Immobilize	Alert(s)
Start Time	Start Location	Start Odometer	Start Coordinate	End Time	End Location	End Odometer	End Coordinate									AVG	MAX			
26-02-2024 08:50	Fauji Dhaba and Restaurant, Kalyani, Madhya Pradesh (SW)	13092 1.94	(26.0 24084 4 , 78.24 79556)	26-02-2024 10:02	Bharat Petroleum Fuel Station, Kampoo Rd, Nimbalkar Ki Goth No.2, Lashkar, Gwalior, Madhya Pradesh (SW)	13095 5.62	(26.193 7756 , 78.1535 733)	Driver	33.68		01:07	00:05	00:03	00:00	30	61	0	N	0	
26-02-2024 10:05	Bharat Petroleum Fuel Station, Kampoo Rd, Nimbalkar Ki Goth No.2, Lashkar, Gwalior, Madhya Pradesh (SW)	13095 5.62	(26.1 93786 7 , 78.15 36)	26-02-2024 10:07	Bharat Petroleum Fuel Station, Kampoo Rd, Nimbalkar Ki Goth No.2, Lashkar, Gwalior, Madhya Pradesh (SW)	13095 5.62	(26.193 7667 , 78.1536 178)	Driver	0.0		00:01	00:00	00:04	00:00	0	0	0	N	0	
26-02-2024 10:11	Bharat Petroleum Fuel Station, Kampoo Rd, Nimbalkar Ki Goth No.2, Lashkar, Gwalior, Madhya Pradesh (SE)	13095 5.62	(26.1 93746 7 , 78.15 36711)	26-02-2024 10:15	Kamla Raja Hospital, Kamla raja, J. A. Hospital Campus, Lashkar, Gwalior, Madhya Pradesh (SE)	13095 6.13	(26.190 8311 , 78.1566 844)	Driver	0.51		00:03	00:01	00:04	00:00	11	18	0	N	0	
26-02-2024 10:19	Kamla Raja Hospital, Kamla raja, J. A. Hospital Campus, Lashkar, Gwalior, Madhya Pradesh (SE)	13095 6.13	(26.1 90824 4 , 78.15 67111)	26-02-2024 10:30	ATISHAY HOSPITAL, road, Jayendraganj , Lashkar, Gwalior, Madhya Pradesh (NE)	13095 8.87	(26.204 4311 , 78.1628 978)	Driver	2.74		00:12	00:00	00:02	00:00	14	22	0	N	0	

Trip Detail

MP07L5589 - Truck - 355172103185540 from 01-02-2024 00:00:00 to 29-02-2024 17:58:00

Detail

Start				End				Driver	Distance	Total Distance	Running V/S Stop	Running	Idle	Stop	Inactive	Speed		Over Speed	Immobilize	Alert(s)
Start Time	Start Location	Start Odometer	Start Coordinate	End Time	End Location	End Odometer	End Coordinate									AVG	MAX			
26-02-2024 10:33	ATISHAY HOSPITAL, road, Jayendranj, Lashkar, Gwalior, Madhya Pradesh (NE)	13095 8.87	(26.2043422, 78.1627467)	26-02-2024 10:35	New Life Hospital, Shinde Ki Chhawani, Gwalior, Madhya Pradesh (SW)	13095 9.24	(26.2061044, 78.1634756)	Driver	0.37			00:02	00:00	00:05	00:00	10	20	0	N	0
26-02-2024 10:40	New Life Hospital, Shinde Ki Chhawani, Gwalior, Madhya Pradesh (SW)	13095 9.24	(26.2061444, 78.1635289)	26-02-2024 10:51	Treebo Trend Atithi Inn, Sai Baba Mandir Road Near GDA Office Ravinagar, New Saket Nager, Phool Bagh	13096 0.67	(26.2166178, 78.1710044)	Driver	1.43			00:10	00:01	00:03	00:00	9	27	0	N	0
26-02-2024 10:54	Treebo Trend Atithi Inn, Sai Baba Mandir Road Near GDA Office Ravinagar, New Saket Nager, Phool Bagh	13096 0.67	(26.2166422, 78.1709956)	26-02-2024 11:00	Apollo Spectra Hospital, 18, Kila Gate Road, Vikas Nagar, Near Sai Baba Mandir, Dwarkapuri, Lashkar, Gwalior, Madhya Pradesh (NE)	13096 1.04	(26.2196733, 78.1714844)	Driver	0.37			00:04	00:02	00:05	00:00	5	16	0	N	0
26-02-2024 11:05	Apollo Spectra Hospital, 18, Kila Gate Road, Vikas Nagar, Near Sai Baba Mandir, Dwarkapuri, Lashkar, Gwalior, Madhya Pradesh (NE)	13096 1.04	(26.2196733, 78.1714933)	26-02-2024 11:07	Sant Chinmaya Public School, C-1 Dwarkapuri Colony, behind Prem Nagar, Dwarkapuri, Lashkar, Gwalior, Madhya Pradesh (NW)	13096 1.29	(26.2219022, 78.1716533)	Driver	0.25			00:02	00:00	00:02	00:00	8	19	0	N	0

Trip Detail

MP07L5589 - Truck - 355172103185540 from 01-02-2024 00:00:00 to 29-02-2024 17:58:00

Detail

Start				End				Driver	Distance	Total Distance	Running V/S Stop	Running	Idle	Stop	Inactive	Speed		Over Speed	Immobilize	Alert(s)
Start Time	Start Location	Start Odometer	Start Coordinate	End Time	End Location	End Odometer	End Coordinate									AVG	MAX			
26-02-2024 11:09	Sant Chinmaya Public School, C-1 Dwarkapuri Colony, behind Prem Nagar, Dwarkapuri, Lashkar, Gwalior, Madhya Pradesh (NW)	13096 1.29	(26.2 21913 3, 78.17 168)	26-02-2024 11:14	Dr. Charu Mittal., New Saket Nager, Ravi Nagar, Lashkar, Gwalior, Madhya Pradesh (SW)	13096 2.14	(26.214 9822, 78.1723 822)	Driver	0.85		00:05	00:00	00:04	00:00	10	23	0	N	0	
26-02-2024 11:18	Dr. Charu Mittal., New Saket Nager, Ravi Nagar, Lashkar, Gwalior, Madhya Pradesh (SW)	13096 2.14	(26.2 14948 9, 78.17 23733)	26-02-2024 11:20	Café Coffee Day - Sai Baba Complex, Near GDA Office, 1, 22, Phool Bagh Rd, New Saket Nager, Ravi Nagar, Lashkar, Gwalior, Madhya Pradesh (NE)	13096 2.27	(26.215 6289, 78.1714 044)	Driver	0.13		00:02	00:00	00:02	00:00	5	11	0	N	0	
26-02-2024 11:22	Nidaan Hospital, No. 2, Sai Baba Mandir Road, New, Kherapati Colony, Phool Bagh, Lashkar, Gwalior, Madhya Pradesh (NE)	13096 2.27	(26.2 15662 2, 78.17 13067)	26-02-2024 11:49	Govt. Girls High School, Tansen Rd, Railway Colony, Gwalior, Madhya Pradesh (SE)	13096 5.37	(26.220 0556, 78.1826 667)	Driver	3.09		00:21	00:07	00:05	00:00	9	24	0	N	0	
26-02-2024 11:54	Govt. Girls High School, Tansen Rd, Railway Colony, Gwalior, Madhya Pradesh (SE)	13096 5.37	(26.2 20035 6, 78.18 27467)	26-02-2024 11:57	ESI Hospital, Railway Colony, Gwalior, Madhya Pradesh (NW)	13096 5.78	(26.222 1178, 78.1848)	Driver	0.41		00:03	00:00	00:04	00:00	8	16	0	N	0	

Trip Detail

MP07L5589 - Truck - 355172103185540 from 01-02-2024 00:00:00 to 29-02-2024 17:58:00

Detail

Start				End				Driver	Distance	Total Distance	Running V/S Stop	Running	Idle	Stop	Inactive	Speed		Over Speed	Immobilize	Alert(s)
Start Time	Start Location	Start Odometer	Start Coordinate	End Time	End Location	End Odometer	End Coordinate									AVG	MAX			
26-02-2024 12:01	ESI Hospital, Railway Colony, Gwalior, Madhya Pradesh (NW)	13096 5.78	(26.2221556, 78.1847911)	26-02-2024 12:24	Prasad Nursing Home, Unnamed Road, Tansen Nagar, Gwalior, Madhya Pradesh (NE)	13096 7.73	(26.2312556, 78.1808)	Driver	1.94		00:19	00:04	00:04	00:00	6	22	0	N	0	
26-02-2024 12:28	Prasad Nursing Home, Unnamed Road, Tansen Nagar, Gwalior, Madhya Pradesh (NE)	13096 7.73	(26.23128, 78.1808)	26-02-2024 12:35	Punjab & Sind Bank, Fort Rd, Hazira, Tansen Nagar, Gwalior, Madhya Pradesh (SE)	13096 8.56	(26.2328378, 78.1772356)	Driver	0.83		00:07	00:00	00:09	00:00	7	20	0	N	0	
26-02-2024 12:45	Hanuman Mandir, Tansen Nagar, Gwalior, Madhya Pradesh (NE)	13096 8.56	(26.2328244, 78.1772267)	26-02-2024 13:08	Girls Hostel, New Resham Colony, Birla Nagar, Gwalior, Madhya Pradesh (NW)	13097 0.66	(26.2358578, 78.18904)	Driver	2.1		00:23	00:00	00:15	00:00	5	33	0	N	0	
26-02-2024 13:23	Girls Hostel, New Resham Colony, Birla Nagar, Gwalior, Madhya Pradesh (NW)	13097 0.66	(26.2358689, 78.1890044)	26-02-2024 13:53	Gayatri Mandir, Pinto Park, Morar, Gwalior, Madhya Pradesh (NW)	13097 6.37	(26.2484244, 78.2174489)	Driver	5.7		00:25	00:04	00:04	00:00	14	40	0	N	0	
26-02-2024 13:56	Gayatri Mandir, Pinto Park, Morar, Gwalior, Madhya Pradesh (NW)	13097 6.37	(26.2484578, 78.2175556)	26-02-2024 14:03	The Legacy, Bhind Rd, Near Bus Stop, Randhir Colony, Gayatri Nagar, Gwalior, Madhya Pradesh (NE)	13097 7.98	(26.2458333, 78.2105333)	Driver	1.61		00:07	00:00	00:02	00:00	13	33	0	N	0	

Trip Detail

MP07L5589 - Truck - 355172103185540 from 01-02-2024 00:00:00 to 29-02-2024 17:58:00

Detail

Start				End				Driver	Distance	Total Distance	Running V/S Stop	Running	Idle	Stop	Inactive	Speed		Over Speed	Immobilize	Alert(s)
Start Time	Start Location	Start Odometer	Start Coordinate	End Time	End Location	End Odometer	End Coordinate									AVG	MAX			
26-02-2024 14:06	The Legacy, Bhind Rd, Near Bus Stop, Randhir Colony, Gayatri Nagar, Gwalior, Madhya Pradesh (NE)	13097 7.98	(26.2458578, 78.2105067)	26-02-2024 14:16	Father and Son Cold drinks traders,, Purshottam Vihar, Hanuman Nagar, Morar, Gwalior, Madhya Pradesh (SW)	13097 9.39	(26.2352622, 78.2095822)	Driver	1.41		00:09	00:02	00:04	00:00	9	30	0	N	0	
26-02-2024 14:20	Father and Son Cold drinks traders,, Purshottam Vihar, Hanuman Nagar, Morar, Gwalior, Madhya Pradesh (SW)	13097 9.39	(26.2352578, 78.2095467)	26-02-2024 14:21	Dhanawat Estate, Residency Road, Gole Ka Mandir Rd, Hanuman Nagar, Morar, Gwalior, Madhya Pradesh (NW)	13097 9.46	(26.2350911, 78.2088444)	Driver	0.07		00:01	00:00	00:07	00:00	4	18	0	N	0	
26-02-2024 14:29	S.S Tower, Near Birla Hospital, Gole Ka Mandir, Hanuman Nagar, Morar, Gwalior, Madhya Pradesh (NE)	13097 9.46	(26.2350578, 78.2087644)	26-02-2024 14:56	Astha Hospital, Surya Mandir Rd, Mahaveer, Morar, Gwalior, Madhya Pradesh (SE)	13098 2.89	(26.2319089, 78.2170133)	Driver	3.43		00:24	00:04	00:03	00:00	9	37	0	N	0	
26-02-2024 14:59	Astha Hospital, Surya Mandir Rd, Mahaveer, Morar, Gwalior, Madhya Pradesh (NE)	13098 2.89	(26.2319422, 78.2169867)	26-02-2024 15:04	BIMR HOSPITALS, Surya Mandir Rd, Residency Rd, Mahaveer, Morar, Gwalior, Madhya Pradesh (SE)	13098 3.54	(26.2349244, 78.2191644)	Driver	0.65		00:05	00:00	00:10	00:00	7	20	0	N	0	

Trip Detail

MP07L5589 - Truck - 355172103185540 from 01-02-2024 00:00:00 to 29-02-2024 17:58:00






Detail

Start				End				Driver	Distance	Total Distance	Running V/S Stop	Running	Idle	Stop	Inactive	Speed		Over Speed	Immobilize	Alert(s)
Start Time	Start Location	Start Odometer	Start Coordinate	End Time	End Location	End Odometer	End Coordinate									AVG	MAX			
26-02-2024 15:14	BIMR HOSPITAL S, Surya Mandir Rd, Residency Rd, Mahaveer, Morar, Gwalior, Madhya Pradesh (SE)	13098 3.54	(26.2349356, 78.2191822)	26-02-2024 15:22	Police Station, 12B, Kalpi Rd Morar Enclave, Mela Ground, Morar Gwalior, Kalpi Rd, Morar Enclave, Mela Ground, Morar, Gwalior, Madhya Pradesh (SE)	13098 4.72	(26.2310867, 78.2182489)	Driver	1.19		00:08	00:00	00:05	00:00	9	23	0	N	0	
26-02-2024 15:27	Police Station, 12B, Kalpi Rd Morar Enclave, Mela Ground, Morar Gwalior, Kalpi Rd, Morar Enclave, Mela Ground, Morar, Gwalior, Madhya Pradesh (SE)	13098 4.72	(26.2310867, 78.2182489)	26-02-2024 16:30	Jay Jaurasi Restaurant, Jorasi, Madhya Pradesh (SE)	13100 6.64	(26.0712444, 78.2436533)	Driver	21.93		01:00	00:04	00:04	00:00	22	49	0	N	0	
26-02-2024 16:34	Jay Jaurasi Restaurant, Jorasi, Madhya Pradesh (SE)	13100 6.64	(26.0712444, 78.2436622)	26-02-2024 16:40	Bharat Petroleum, Petrol Pump -Shreeji Fuels, VILL ANTRI, Gwalior, Madhya Pradesh (NE)	13100 8.74	(26.0637, 78.2265511)	Driver	2.1		00:06	00:00	00:09	00:00	23	37	0	N	0	
26-02-2024 16:49	Bharat Petroleum, Petrol Pump - Shreeji Fuels, VILL ANTRI, Gwalior, Madhya Pradesh (NE)	13100 8.74	(26.0637289, 78.2265067)	26-02-2024 16:51	Bharat Petroleum, Petrol Pump -Shreeji Fuels, VILL ANTRI, Gwalior, Madhya Pradesh (NE)	13100 8.78	(26.0637311, 78.2267733)	Driver	0.03		00:02	00:00	00:12	00:00	1	9	0	N	0	

Trip Detail

MP07L5589 - Truck - 355172103185540 from 01-02-2024 00:00:00 to 29-02-2024 17:58:00

Detail

Start				End				Driver	Distance	Total Distance	Running V/S Stop	Running	Idle	Stop	Inactive	Speed		Over Speed	Immobilize	Alert(s)
Start Time	Start Location	Start Odometer	Start Coordinate	End Time	End Location	End Odometer	End Coordinate									AVG	MAX			
26-02-2024 17:03	Bharat Petroleum, Petrol Pump - Shreeji Fuels, VILL ANTRI, Gwalior, Madhya Pradesh (NE)	13100 8.78	(26.0 63748 9, 78.22 67644)	26-02-2024 17:04	Bharat Petroleum, Petrol Pump -Shreeji Fuels, VILL ANTRI, Gwalior, Madhya Pradesh (NE)	13100 8.87	(26.062 9844 , 78.2268 178)	Driver	0.09			00:01	00:00	00:19	00:00	0	0	0	N	0
26-02-2024 17:23	Bharat Petroleum, Petrol Pump - Shreeji Fuels, VILL ANTRI, Gwalior, Madhya Pradesh (NE)	13100 8.87	(26.0 62966 7, 78.22 68178)	26-02-2024 17:36	Fauji Dhaba and Restaurant, Kalyani, Madhya Pradesh (SW)	13101 6.04	(26.026 3556 , 78.2491 644)	Driver	7.17			00:13	00:00	00:07	00:00	34	50	0	N	0
26-02-2024 17:43	Fauji Dhaba and Restaurant, Kalyani, Madhya Pradesh (SW)	13101 6.04	(26.0 26364 4, 78.24 91378)	26-02-2024 17:50	Noori Masjid, Kalyani, Madhya Pradesh (NE)	13101 7.14	(26.017 7489 , 78.2462 044)	Driver	1.11	96.27		00:07	00:00	14:45	00:00	10	35	0	N	0
27-02-2024 08:34	Noori Masjid, Kalyani, Madhya Pradesh (NE)	13101 7.14	(26.0 17733 3, 78.24 62044)	27-02-2024 08:42	Fauji Dhaba and Restaurant, Kalyani, Madhya Pradesh (SW)	13101 7.97	(26.024 1022 , 78.2479 733)	Driver	0.82			00:08	00:00	00:09	00:00	6	19	0	N	0
27-02-2024 08:51	Fauji Dhaba and Restaurant, Kalyani, Madhya Pradesh (SW)	13101 7.97	(26.0 24108 9, 78.24 79822)	27-02-2024 09:43	Kamla Raja Hospital, Kamla raja, J. A. Hospital Campus, Lashkar, Gwalior, Madhya Pradesh (SE)	13104 6.03	(26.190 8067 , 78.1567 289)	Driver	28.05			00:50	00:02	00:23	00:00	34	57	0	N	0

Trip Detail

MP07L5589 - Truck - 355172103185540 from 01-02-2024 00:00:00 to 29-02-2024 17:58:00

Detail

Start				End				Driver	Distance	Total Distance	Running V/S Stop	Running	Idle	Stop	Inactive	Speed		Over Speed	Immobilize	Alert(s)
Start Time	Start Location	Start Odometer	Start Coordinate	End Time	End Location	End Odometer	End Coordinate									AVG	MAX			
27-02-2024 10:05	Kamla Raja Hospital, Kamla raja, J. A. Hospital Campus, Lashkar, Gwalior, Madhya Pradesh (SE)	13104 6.03	(26.1907844, 78.1567644)	27-02-2024 10:16	Jiwajirao Government Higher Sec. School, Jayendraganj, Lashkar, Gwalior, Madhya Pradesh (NW)	13104 8.38	(26.2019933, 78.1620267)	Driver	2.35		00:11	00:00	00:03	00:00	13	23	0	N	0	
27-02-2024 10:19	Jiwajirao Government Higher Sec. School, Jayendraganj, Lashkar, Gwalior, Madhya Pradesh (NW)	13104 8.38	(26.2020156, 78.1620444)	27-02-2024 10:21	Ishan Hospital, Chhappar Wala Pul, Jhinsi Rd No. 1, Jayendraganj, Lashkar, Gwalior, Madhya Pradesh (SE)	13104 8.72	(26.2045867, 78.1630933)	Driver	0.34		00:02	00:00	00:03	00:00	10	23	0	N	0	
27-02-2024 10:25	Golden Estate Bajaj Capital, Jayendraganj, Shinde Ki Chhawani, Gwalior, Madhya Pradesh (SE)	13104 8.72	(26.2047089, 78.1632089)	27-02-2024 10:31	New Life Hospital, Shinde Ki Chhawani, Gwalior, Madhya Pradesh (SW)	13104 9.17	(26.2061244, 78.1634844)	Driver	0.44		00:05	00:02	00:03	00:00	5	21	0	N	0	
27-02-2024 10:34	New Life Hospital, Shinde Ki Chhawani, Gwalior, Madhya Pradesh (SW)	13104 9.17	(26.2061378, 78.1634933)	27-02-2024 10:48	Bank of Baroda - M.L.B Road Branch, 13/14, Kherapati Colony, Dwarkapuri, Lashkar, Gwalior, Madhya Pradesh (NW)	13105 0.76	(26.2178756, 78.1709333)	Driver	1.58		00:09	00:05	00:02	00:00	11	30	0	N	0	

Trip Detail

MP07L5589 - Truck - 355172103185540 from 01-02-2024 00:00:00 to 29-02-2024 17:58:00





Detail

Start				End				Driver	Distance	Total Distance	Running V/S Stop	Running	Idle	Stop	Inactive	Speed		Over Speed	Immobilize	Alert(s)
Start Time	Start Location	Start Odometer	Start Coordinate	End Time	End Location	End Odometer	End Coordinate									AVG	MAX			
27-02-2024 10:50	Bank of Baroda - M.L.B Road Branch, 13/14, Kherapati Colony, Dwarkapuri, Lashkar, Gwalior, Madhya Pradesh (NW)	13105 0.76	(26.2179289, 78.1709067)	27-02-2024 10:53	Apollo Spectra Hospital, 18, Kila Gate Road, Vikas Nagar, Near Sai Baba Mandir, Dwarkapuri, Lashkar, Gwalior, Madhya Pradesh (NE)	13105 1.0	(26.2196911, 78.1714844)	Driver	0.24		00:03	00:00	00:03	00:00	5	20	0	N	0	
27-02-2024 10:55	Apollo Spectra Hospital, 18, Kila Gate Road, Vikas Nagar, Near Sai Baba Mandir, Dwarkapuri, Lashkar, Gwalior, Madhya Pradesh (NE)	13105 1.0	(26.2196911, 78.1714756)	27-02-2024 10:56	Apollo Spectra Hospital, 18, Kila Gate Road, Vikas Nagar, Near Sai Baba Mandir, Dwarkapuri, Lashkar, Gwalior, Madhya Pradesh (NE)	13105 1.04	(26.2200844, 78.1715111)	Driver	0.04		00:01	00:00	00:03	00:00	2	7	0	N	0	
27-02-2024 11:00	Apollo Spectra Hospital, 18, Kila Gate Road, Vikas Nagar, Near Sai Baba Mandir, Dwarkapuri, Lashkar, Gwalior, Madhya Pradesh (NE)	13105 1.04	(26.2200933, 78.17152)	27-02-2024 11:27	Capital O 2521 Hotel The Vinayak, 6, Maharani Laxmibai Marg, Padav, Maharani Laxmi Bai Colony, Lashkar, Gwalior, Madhya Pradesh (NE)	13105 3.81	(26.2127444, 78.1754578)	Driver	2.78		00:23	00:05	00:02	00:00	7	23	0	N	0	

Trip Detail

MP07L5589 - Truck - 355172103185540 from 01-02-2024 00:00:00 to 29-02-2024 17:58:00

Detail

Start				End				Driver	Distance	Total Distance	Running V/S Stop	Running	Idle	Stop	Inactive	Speed		Over Speed	Immobilize	Alert(s)
Start Time	Start Location	Start Odometer	Start Coordinate	End Time	End Location	End Odometer	End Coordinate									AVG	MAX			
27-02-2024 11:30	Capital O 2521 Hotel The Vinayak, 6, Maharani Laxmibai Marg, Padav, Maharani Laxmi Bai Colony, Lashkar, Gwalior, Madhya Pradesh (NE)	13105 3.81	(26.212711, 78.1755022)	27-02-2024 11:59	Prasad Nursing Home, Unnamed Road, Tansen Nagar, Gwalior, Madhya Pradesh (SE)	13105 7.11	(26.2311978, 78.1808)	Driver	3.28			00:23	00:06	00:02	00:00	8	38	0	N	0
27-02-2024 12:01	Prasad Nursing Home, Unnamed Road, Tansen Nagar, Gwalior, Madhya Pradesh (NE)	13105 7.11	(26.2312667, 78.1807911)	27-02-2024 12:07	Punjab & Sind Bank, Fort Rd, Hazira, Tansen Nagar, Gwalior, Madhya Pradesh (SE)	13105 7.91	(26.2328289, 78.1769778)	Driver	0.81			00:05	00:01	00:03	00:00	10	22	0	N	0
27-02-2024 12:10	Punjab & Sind Bank, Fort Rd, Hazira, Tansen Nagar, Gwalior, Madhya Pradesh (SE)	13105 7.91	(26.23282, 78.1769789)	27-02-2024 12:11	Punjab & Sind Bank, Fort Rd, Hazira, Tansen Nagar, Gwalior, Madhya Pradesh (SE)	13105 7.91	(26.23282, 78.1769689)	Driver	0.0			00:00	00:00	00:05	00:00	0	0	0	N	0
27-02-2024 12:16	Punjab & Sind Bank, Fort Rd, Hazira, Tansen Nagar, Gwalior, Madhya Pradesh (SE)	13105 7.91	(26.2328089, 78.17696)	27-02-2024 12:17	Hanuman Mandir, Tansen Nagar, Gwalior, Madhya Pradesh (NE)	13105 7.94	(26.2328133, 78.1772356)	Driver	0.03			00:01	00:00	00:04	00:00	1	7	0	N	0

Trip Detail

MP07L5589 - Truck - 355172103185540 from 01-02-2024 00:00:00 to 29-02-2024 17:58:00

Detail

Start				End				Driver	Distance	Total Distance	Running V/S Stop	Running	Idle	Stop	Inactive	Speed		Over Speed	Immobilize	Alert(s)
Start Time	Start Location	Start Odometer	Start Coordinate	End Time	End Location	End Odometer	End Coordinate									AVG	MAX			
27-02-2024 12:21	Hanuman Mandir, Tansen Nagar, Gwalior, Madhya Pradesh (NE)	13105 7.94	(26.2328178, 78.1772267)	27-02-2024 12:37	Girls Hostel, New Resham Colony, Birla Nagar, Gwalior, Madhya Pradesh (NW)	13106 0.27	(26.2358511, 78.1890133)	Driver	2.34			00:13	00:03	00:34	00:00	11	37	0	N	0
27-02-2024 13:11	Girls Hostel, New Resham Colony, Birla Nagar, Gwalior, Madhya Pradesh (NW)	13106 0.27	(26.2358467, 78.1890044)	27-02-2024 13:14	Tara Devi Temple, New Resham Colony, Birla Nagar, Gwalior, Madhya Pradesh (NE)	13106 0.47	(26.2344533, 78.1889511)	Driver	0.2			00:03	00:00	00:03	00:00	4	17	0	N	0
27-02-2024 13:17	Tara Devi Temple, New Resham Colony, Birla Nagar, Gwalior, Madhya Pradesh (NE)	13106 0.47	(26.2344356, 78.18896)	27-02-2024 13:22	Jodhpur mishthan bhandar, IIITM Bus Stop, National Highway 92, RVS Agriculture University Campus, Morar, Gwalior, Madhya Pradesh (NE)	13106 2.39	(26.2349978, 78.2057422)	Driver	1.92			00:05	00:00	00:05	00:00	21	37	0	N	0
27-02-2024 13:28	Jodhpur mishthan bhandar, IIITM Bus Stop, National Highway 92, RVS Agriculture University Campus, Morar, Gwalior, Madhya Pradesh (NE)	13106 2.39	(26.2350067, 78.2057333)	27-02-2024 13:30	Ram Shree Super Specialty Hospital (RIMSS), Gola Ka Mandir, Bhind Rd, Purshottam Vihar, Hanuman Nagar, Morar, Gwalior, Madhya Pradesh (NW)	13106 2.77	(26.2368333, 78.20776)	Driver	0.38			00:02	00:00	00:02	00:00	11	21	0	N	0

Trip Detail

MP07L5589 - Truck - 355172103185540 from 01-02-2024 00:00:00 to 29-02-2024 17:58:00





Detail

Start				End				Driver	Distance	Total Distance	Running V/S Stop	Running	Idle	Stop	Inactive	Speed		Over Speed	Immobilize	Alert(s)
Start Time	Start Location	Start Odometer	Start Coordinate	End Time	End Location	End Odometer	End Coordinate									AVG	MAX			
27-02-2024 13:32	Ram Shree Super Specialty Hospital (RIMSS), Gola Ka Mandir, Bhind Rd, Purshottam Vihar, Hanuman Nagar, Morar, Gwalior, Madhya Pradesh (NW)	13106 2.77	(26.2368978, 78.2077867)	27-02-2024 13:45	Jai maa durga nasta centre, Front of Sabji mandi, Pinto Park, Morar, Gwalior, Madhya Pradesh (SW)	13106 6.7	(26.2497156, 78.21672)	Driver	3.93		00:14	00:00	00:11	00:00	17	35	0	N	0	
27-02-2024 13:57	Jai maa durga nasta centre, Front of Sabji mandi, Pinto Park, Morar, Gwalior, Madhya Pradesh (SW)	13106 6.7	(26.2496867, 78.2167289)	27-02-2024 14:18	Dhanawat Estate, Residency Road, Gole Ka Mandir Rd, Hanuman Nagar, Morar, Gwalior, Madhya Pradesh (NE)	13106 9.56	(26.2352133, 78.2094844)	Driver	2.86		00:17	00:05	00:03	00:00	10	32	0	N	0	
27-02-2024 14:21	Dhanawat Estate, Residency Road, Gole Ka Mandir Rd, Hanuman Nagar, Morar, Gwalior, Madhya Pradesh (NE)	13106 9.56	(26.2352222, 78.2094667)	27-02-2024 14:25	Chat Vale Baba, 12B, Kalpi Rd, Morar Enclave, Mela Ground, Morar, Gwalior, Kalpi Rd, Morar Enclave, Mela Ground, Morar, Gwalior, Madhya Pradesh (SE)	13107 0.06	(26.2335089, 78.2104356)	Driver	0.5		00:04	00:00	00:04	00:00	8	20	0	N	0	

Trip Detail

MP07L5589 - Truck - 355172103185540 from 01-02-2024 00:00:00 to 29-02-2024 17:58:00





Detail

Start				End				Driver	Distance	Total Distance	Running V/S Stop	Running	Idle	Stop	Inactive	Speed		Over Speed	Immobilize	Alert(s)
Start Time	Start Location	Start Odometer	Start Coordinate	End Time	End Location	End Odometer	End Coordinate									AVG	MAX			
27-02-2024 14:28	Chat Vale Baba, 12B, Kalpi Rd, Morar Enclave, Mela Ground, Morar, Gwalior, Kalpi Rd, Morar Enclave, Mela Ground, Morar, Gwalior, Madhya Pradesh (SE)	13107 0.06	(26.2335178, 78.2105067)	27-02-2024 14:33	Multiple Brand Store, Indramani Nagar, Thatipur, Gwalior, Madhya Pradesh (NE)	13107 1.35	(26.2251911, 78.2062133)	Driver	1.29			00:05	00:00	00:02	00:00	17	30	0	N	0
27-02-2024 14:35	Multiple Brand Store, Indramani Nagar, Thatipur, Gwalior, Madhya Pradesh (NE)	13107 1.35	(26.2252022, 78.2062667)	27-02-2024 14:52	Astha Hospital, Surya Mandir Rd, Mahaveer, Morar, Gwalior, Madhya Pradesh (SE)	13107 3.37	(26.23188, 78.2169689)	Driver	2.01			00:14	00:03	00:03	00:00	9	34	0	N	0
27-02-2024 14:55	Astha Hospital, Surya Mandir Rd, Mahaveer, Morar, Gwalior, Madhya Pradesh (NE)	13107 3.37	(26.2319267, 78.2169956)	27-02-2024 14:59	BIMR HOSPITALS, Surya Mandir Rd, Residency Rd, Mahaveer, Morar, Gwalior, Madhya Pradesh (SE)	13107 4.02	(26.2349733, 78.2191644)	Driver	0.65			00:04	00:00	00:14	00:00	9	24	0	N	0
27-02-2024 15:13	BIMR HOSPITAL S, Surya Mandir Rd, Residency Rd, Mahaveer, Morar, Gwalior, Madhya Pradesh (SE)	13107 4.02	(26.2349289, 78.2191644)	27-02-2024 15:14	BIMR HOSPITALS, Surya Mandir Rd, Residency Rd, Mahaveer, Morar, Gwalior, Madhya Pradesh (SW)	13107 4.1	(26.2350356, 78.2183644)	Driver	0.08			00:01	00:00	00:02	00:00	4	8	0	N	0

Trip Detail

MP07L5589 - Truck - 355172103185540 from 01-02-2024 00:00:00 to 29-02-2024 17:58:00





Detail

Start				End				Driver	Distance	Total Distance	Running V/S Stop	Running	Idle	Stop	Inactive	Speed		Over Speed	Immobilize	Alert(s)
Start Time	Start Location	Start Odometer	Start Coordinate	End Time	End Location	End Odometer	End Coordinate									AVG	MAX			
27-02-2024 15:16	BIMR HOSPITAL S, Surya Mandir Rd, Residency Rd, Mahaveer, Morar, Gwalior, Madhya Pradesh (SW)	13107 4.1	(26.2350289, 78.2182844)	27-02-2024 15:20	ICICI Bank Morar, Gwalior - Branch & ATM, 26/411, Telegraph Road Near VIP Guest House, Mahaveer, Morar, Gwalior, Madhya Pradesh (NW)	13107 4.77	(26.2337044, 78.2185956)	Driver	0.67			00:04	00:00	00:03	00:00	11	25	0	N	0
27-02-2024 15:22	ICICI Bank Morar, Gwalior - Branch & ATM, 26/411, Telegraph Road Near VIP Guest House, Mahaveer, Morar, Gwalior, Madhya Pradesh (NW)	13107 4.77	(26.23366, 78.2185244)	27-02-2024 16:27	Bharat Petroleum, Petrol Pump -Shreeji Fuels, VILL ANTRI, Gwalior, Madhya Pradesh (NE)	13109 8.37	(26.06368, 78.2266489)	Driver	23.59			01:02	00:03	00:03	00:00	23	49	0	N	0
27-02-2024 16:30	Bharat Petroleum, Petrol Pump - Shreeji Fuels, VILL ANTRI, Gwalior, Madhya Pradesh (NE)	13109 8.37	(26.0636889, 78.2265956)	27-02-2024 16:31	Bharat Petroleum, Petrol Pump -Shreeji Fuels, VILL ANTRI, Gwalior, Madhya Pradesh (NE)	13109 8.38	(26.0637311, 78.2264978)	Driver	0.01			00:01	00:00	00:09	00:00	0	0	0	N	0
27-02-2024 16:40	Bharat Petroleum, Petrol Pump - Shreeji Fuels, VILL ANTRI, Gwalior, Madhya Pradesh (NE)	13109 8.38	(26.06372, 78.2264978)	27-02-2024 16:42	Bharat Petroleum, Petrol Pump -Shreeji Fuels, VILL ANTRI, Gwalior, Madhya Pradesh (NE)	13109 8.42	(26.0637089, 78.2268178)	Driver	0.04	81.23		00:02	00:00	16:32	00:00	1	9	0	N	0

Trip Detail

MP07L5589 - Truck - 355172103185540 from 01-02-2024 00:00:00 to 29-02-2024 17:58:00

Detail

Start				End				Driver	Distance	Total Distance	Running V/S Stop	Running	Idle	Stop	Inactive	Speed		Over Speed	Immobilize	Alert(s)
Start Time	Start Location	Start Odometer	Start Coordinate	End Time	End Location	End Odometer	End Coordinate									AVG	MAX			
28-02-2024 09:14	Bharat Petroleum, Petrol Pump - Shreeji Fuels, VILL ANTRI, Gwalior, Madhya Pradesh (NE)	13109 8.42	(26.0636889, 78.2268178)	28-02-2024 09:47	Kamla Raja Hospital, Kamla raja, J. A. Hospital Campus, Lashkar, Gwalior, Madhya Pradesh (SE)	13111 9.21	(26.19082, 78.1567467)	Driver	20.79		 00:33	00:00	00:13	00:00	38	61	0	N	0	
28-02-2024 10:00	Kamla Raja Hospital, Kamla raja, J. A. Hospital Campus, Lashkar, Gwalior, Madhya Pradesh (SE)	13111 9.21	(26.1908067, 78.1567467)	28-02-2024 10:20	Gulmohar Residency hotel, Maharani Laxmibai Marg Gopal Madhav Palace, Shinde Ki Chhawani, Gwalior, Madhya Pradesh (SE)	13112 2.63	(26.2057778, 78.1634133)	Driver	3.41		 00:17	00:03	00:05	00:00	12	28	0	N	0	
28-02-2024 10:25	New Life Hospital, Shinde Ki Chhawani, Gwalior, Madhya Pradesh (SW)	13112 2.63	(26.2058133, 78.1634044)	28-02-2024 10:40	Apollo Spectra Hospital, 18, Kila Gate Road, Vikas Nagar, Near Sai Baba Mandir, Dwarkapuri, Lashkar, Gwalior, Madhya Pradesh (NE)	13112 4.43	(26.2197022, 78.1714756)	Driver	1.8		 00:10	00:05	00:05	00:00	10	33	0	N	0	
28-02-2024 10:45	Apollo Spectra Hospital, 18, Kila Gate Road, Vikas Nagar, Near Sai Baba Mandir, Dwarkapuri, Lashkar, Gwalior, Madhya Pradesh (NE)	13112 4.43	(26.2196978, 78.1714933)	28-02-2024 10:54	Treebo Trend Atithi Inn, Sai Baba Mandir Road Near GDA Office Ravinagar, New Saket Nager, Phool Bagh	13112 5.16	(26.2156911, 78.1713689)	Driver	0.73		 00:07	00:01	00:02	00:00	6	21	0	N	0	

Trip Detail

MP07L5589 - Truck - 355172103185540 from 01-02-2024 00:00:00 to 29-02-2024 17:58:00

Detail

Start				End				Driver	Distance	Total Distance	Running V/S Stop	Running	Idle	Stop	Inactive	Speed		Over Speed	Immobilize	Alert(s)
Start Time	Start Location	Start Odometer	Start Coordinate	End Time	End Location	End Odometer	End Coordinate									AVG	MAX			
28-02-2024 10:56	Nidaan Hospital, No. 2, Sai Baba Mandir Road, New, Kherapati Colony, Phool Bagh, Lashkar, Gwalior, Madhya Pradesh (NE)	13112 5.16	(26.2 15668 9, 78.17 12711)	28-02-2024 11:03	JD Institute of Fashion Technology Gwalior, #71 Padav Circle Savatra Building, Padav, Maharani Laxmi Bai Colony, Lashkar, Gwalior, Madhya Pradesh (SW)	13112 6.2	(26.213 66, 78.174)	Driver	1.04		00:07	00:00	00:03	00:00	8	27	0	N	0	
28-02-2024 11:06	JD Institute of Fashion Technology Gwalior, #71 Padav Circle Savatra Building, Padav, Maharani Laxmi Bai Colony, Lashkar, Gwalior, Madhya Pradesh (SW)	13112 6.2	(26.2 13724 4, 78.17 40178)	28-02-2024 11:09	Capital O 2521 Hotel The Vinayak, 6, Maharani Laxmibai Marg, Padav, Maharani Laxmi Bai Colony, Lashkar, Gwalior, Madhya Pradesh (NE)	13112 6.51	(26.212 7733, 78.1754 4)	Driver	0.31		00:03	00:00	00:02	00:00	7	13	0	N	0	
28-02-2024 11:11	Capital O 2521 Hotel The Vinayak, 6, Maharani Laxmibai Marg, Padav, Maharani Laxmi Bai Colony, Lashkar, Gwalior, Madhya Pradesh (NE)	13112 6.51	(26.2 12768 9, 78.17 544)	28-02-2024 11:12	OYO 22953 Hotel Shelter, Tansen Road, Padav Cir, Padav, Maharani Laxmi Bai Colony, Lashkar, Gwalior, Madhya Pradesh (SW)	13112 6.65	(26.212 4222, 78.1764 267)	Driver	0.14		00:01	00:00	00:03	00:00	8	14	0	N	0	

Trip Detail

MP07L5589 - Truck - 355172103185540 from 01-02-2024 00:00:00 to 29-02-2024 17:58:00





Detail

Start				End				Driver	Distance	Total Distance	Running V/S Stop	Running	Idle	Stop	Inactive	Speed		Over Speed	Immobilize	Alert(s)
Start Time	Start Location	Start Odometer	Start Coordinate	End Time	End Location	End Odometer	End Coordinate									AVG	MAX			
28-02-2024 11:15	OYO 22953 Hotel Shelter, Tansen Road, Padav Cir, Padav, Maharani Laxmi Bai Colony, Gwalior, Madhya Pradesh (SW)	13112 6.65	(26.2 12442 2, 78.17 65067)	28-02-2024 11:21	Sankat mochan Cyber Cafe, Nandgiri Villa, Gandhi Nagar, Gwalior, Madhya Pradesh (NE)	13112 7.62	(26.220 9156, 78.1772 711)	Driver	0.98		00:04	00:02	00:03	00:00	13	22	0	N	0	
28-02-2024 11:24	Sankat mochan Cyber Cafe, Nandgiri Villa, Gandhi Nagar, Gwalior, Madhya Pradesh (NE)	13112 7.62	(26.2 21015 6, 78.17 728)	28-02-2024 11:33	ESI Hospital, Railway Colony, Gwalior, Madhya Pradesh (NW)	13112 8.67	(26.222 2333, 78.1848 089)	Driver	1.04		00:07	00:02	00:03	00:00	9	25	0	N	0	
28-02-2024 11:36	ESI Hospital, Railway Colony, Gwalior, Madhya Pradesh (NW)	13112 8.67	(26.2 22248 9, 78.18 48178)	28-02-2024 12:00	Punjab & Sind Bank, Fort Rd, Hazira, Tansen Nagar, Gwalior, Madhya Pradesh (SE)	13113 1.4	(26.232 8733, 78.1769 778)	Driver	2.73		00:21	00:03	00:03	00:00	8	22	0	N	0	
28-02-2024 12:03	Punjab & Sind Bank, Fort Rd, Hazira, Tansen Nagar, Gwalior, Madhya Pradesh (SE)	13113 1.4	(26.2 32857 8, 78.17 69511)	28-02-2024 12:04	Punjab & Sind Bank, Fort Rd, Hazira, Tansen Nagar, Gwalior, Madhya Pradesh (SE)	13113 1.44	(26.232 8422, 78.1772 267)	Driver	0.04		00:01	00:00	00:08	00:00	4	10	0	N	0	

Trip Detail

MP07L5589 - Truck - 355172103185540 from 01-02-2024 00:00:00 to 29-02-2024 17:58:00

Detail

Start				End				Driver	Distance	Total Distance	Running V/S Stop	Running	Idle	Stop	Inactive	Speed		Over Speed	Immobilize	Alert(s)
Start Time	Start Location	Start Odometer	Start Coordinate	End Time	End Location	End Odometer	End Coordinate									AVG	MAX			
28-02-2024 12:12	Punjab & Sind Bank, Fort Rd, Hazira, Tansen Nagar, Gwalior, Madhya Pradesh (SE)	13113 1.44	(26.2328311, 78.1772089)	28-02-2024 12:19	State Bank Of India ATM, Indra Nagar, Char Sahar Ka Naka, Ranipura, Gwalior, Madhya Pradesh (SW)	13113 2.76	(26.2393689, 78.17736)	Driver	1.32			00:07	00:00	00:03	00:00	12	24	0	N	0
28-02-2024 12:22	State Bank Of India ATM, Indra Nagar, Char Sahar Ka Naka, Ranipura, Gwalior, Madhya Pradesh (SW)	13113 2.76	(26.239367, 78.1773689)	28-02-2024 12:25	Sainik Provision, Sharma Farm Rd, Prasad Nagar, Gwalior, Madhya Pradesh (SW)	13113 3.75	(26.24544, 78.1772444)	Driver	0.99			00:04	00:00	00:04	00:00	16	25	0	N	0
28-02-2024 12:30	Sainik Provision, Sharma Farm Rd, Prasad Nagar, Gwalior, Madhya Pradesh (SW)	13113 3.75	(26.245447, 78.1772178)	28-02-2024 12:41	Girls Hostel, New Resham Colony, Birla Nagar, Gwalior, Madhya Pradesh (NW)	13113 5.77	(26.2359, 78.18904)	Driver	2.02			00:11	00:00	00:21	00:00	11	35	0	N	0
28-02-2024 13:01	Girls Hostel, New Resham Colony, Birla Nagar, Gwalior, Madhya Pradesh (NW)	13113 5.77	(26.2358689, 78.1890489)	28-02-2024 13:16	Jodhpur mishthan bhandar, IIITM Bus Stop, National Highway 92, RVS Agriculture University Campus, Morar, Gwalior, Madhya Pradesh (NE)	13113 7.89	(26.2350178, 78.2057156)	Driver	2.11			00:14	00:01	00:12	00:00	9	39	0	N	0

Trip Detail

MP07L5589 - Truck - 355172103185540 from 01-02-2024 00:00:00 to 29-02-2024 17:58:00

Detail

Start				End				Driver	Distance	Total Distance	Running V/S Stop	Running	Idle	Stop	Inactive	Speed		Over Speed	Immobilize	Alert(s)
Start Time	Start Location	Start Odometer	Start Coordinate	End Time	End Location	End Odometer	End Coordinate									AVG	MAX			
28-02-2024 13:28	Jodhpur mishthan bhandar, IIITM Bus Stop, National Highway 92, RVS Agriculture University Campus, Morar, Gwalior, Madhya Pradesh (NE)	13113 7.89	(26.2350133, 78.2057156)	28-02-2024 13:34	OYO 9051 The Vedas, Pinto Park Parking Lot, Infront of MPEB Power, Rachna Nagar, Deen Dayal Nagar, Gwalior, Madhya Pradesh (SW)	13114 0.11	(26.2513, 78.2147467)	Driver	2.22		00:06	00:00	00:05	00:00	22	34	0	N	0	
28-02-2024 13:39	OYO 9051 The Vedas, Pinto Park Parking Lot, Infront of MPEB Power, Rachna Nagar, Deen Dayal Nagar, Gwalior, Madhya Pradesh (SW)	13114 0.11	(26.2513133, 78.2147467)	28-02-2024 13:41	Ramdas Rathore Market, kavi Nagar, Ravi Nagar, Deen Dayal Nagar, Gwalior, Madhya Pradesh (SE)	13114 0.42	(26.2534133, 78.2166844)	Driver	0.32		00:02	00:00	00:03	00:00	11	21	0	N	0	
28-02-2024 13:44	Ramdas Rathore Market, kavi Nagar, Ravi Nagar, Deen Dayal Nagar, Gwalior, Madhya Pradesh (SE)	13114 0.42	(26.2534133, 78.2166844)	28-02-2024 13:56	The Legacy, Bhind Rd, Near Bus Stop, Randhir Colony, Gayatri Nagar, Gwalior, Madhya Pradesh (NE)	13114 2.6	(26.2458733, 78.2104622)	Driver	2.18		00:11	00:00	00:02	00:00	11	29	0	N	0	

Trip Detail

MP07L5589 - Truck - 355172103185540 from 01-02-2024 00:00:00 to 29-02-2024 17:58:00



Detail

Start				End				Driver	Distance	Total Distance	Running V/S Stop	Running	Idle	Stop	Inactive	Speed		Over Speed	Immobilize	Alert(s)
Start Time	Start Location	Start Odometer	Start Coordinate	End Time	End Location	End Odometer	End Coordinate									AVG	MAX			
28-02-2024 13:58	The Legacy, Bhind Rd, Near Bus Stop, Randhir Colony, Gayatri Nagar, Gwalior, Madhya Pradesh (NE)	13114 2.6	(26.2 45893 3, 78.21 04533)	28-02-2024 14:05	Ram Shree Super Specialty Hospital (RIMSS), Gola Ka Mandir, Bhind Rd, Purshottam Vihar, Hanuman Nagar, Morar, Gwalior, Madhya Pradesh (NE)	13114 3.74	(26.236 3067, 78.2080 622)	Driver	1.14		00:07	00:00	00:04	00:00	10	29	0	N	0	
28-02-2024 14:09	Ram Shree Super Specialty Hospital (RIMSS), Gola Ka Mandir, Bhind Rd, Purshottam Vihar, Hanuman Nagar, Morar, Gwalior, Madhya Pradesh (SE)	13114 3.74	(26.2 36237 8, 78.20 80533)	28-02-2024 14:12	Dhanawat Estate, Residency Road, Gole Ka Mandir Rd, Hanuman Nagar, Morar, Gwalior, Madhya Pradesh (NE)	13114 4.03	(26.235 2222, 78.2094 311)	Driver	0.29		00:04	00:00	00:04	00:00	5	11	0	N	0	
28-02-2024 14:16	Dhanawat Estate, Residency Road, Gole Ka Mandir Rd, Hanuman Nagar, Morar, Gwalior, Madhya Pradesh (NE)	13114 4.03	(26.2 35226 7, 78.20 94311)	28-02-2024 14:43	Astha Hospital, Surya Mandir Rd, Mahaveer, Morar, Gwalior, Madhya Pradesh (NE)	13114 7.54	(26.231 9422, 78.2169 6)	Driver	3.51		00:23	00:04	00:02	00:00	9	32	0	N	0	

Trip Detail

MP07L5589 - Truck - 355172103185540 from 01-02-2024 00:00:00 to 29-02-2024 17:58:00






Detail

Start				End				Driver	Distance	Total Distance	Running V/S Stop	Running	Idle	Stop	Inactive	Speed		Over Speed	Immobilize	Alert(s)
Start Time	Start Location	Start Odometer	Start Coordinate	End Time	End Location	End Odometer	End Coordinate									AVG	MAX			
28-02-2024 14:45	Astha Hospital, Surya Mandir Rd, Mahaveer, Morar, Gwalior, Madhya Pradesh (NE)	13114 7.54	(26.2319511, 78.2169422)	28-02-2024 14:49	BIMR HOSPITALS, Surya Mandir Rd, Residency Rd, Mahaveer, Morar, Gwalior, Madhya Pradesh (SE)	13114 8.18	(26.2349644, 78.21912)	Driver	0.65			00:04	00:00	00:06	00:00	11	25	0	N	0
28-02-2024 14:55	BIMR HOSPITAL S, Surya Mandir Rd, Residency Rd, Mahaveer, Morar, Gwalior, Madhya Pradesh (SE)	13114 8.18	(26.2349689, 78.21912)	28-02-2024 15:09	Police Station, 12B, Kalpi Rd Morar Enclave, Mela Ground, Morar Gwalior, Kalpi Rd, Morar Enclave, Mela Ground, Morar, Gwalior, Madhya Pradesh (SE)	13114 9.39	(26.2310822, 78.2182489)	Driver	1.2			00:13	00:02	00:02	00:00	6	22	0	N	0
28-02-2024 15:11	Police Station, 12B, Kalpi Rd Morar Enclave, Mela Ground, Morar Gwalior, Kalpi Rd, Morar Enclave, Mela Ground, Morar, Gwalior, Madhya Pradesh (SE)	13114 9.39	(26.23108, 78.2182489)	28-02-2024 15:30	Uncle Ka Punjabi Tadka, Kalpi Rd, Kalpana Nagar, Raghavpura m, Morar, Gwalior, Madhya Pradesh (NE)	13115 0.93	(26.23038, 78.22456)	Driver	1.54			00:13	00:06	00:02	00:00	7	24	0	N	0

Trip Detail

MP07L5589 - Truck - 355172103185540 from 01-02-2024 00:00:00 to 29-02-2024 17:58:00

Detail

Start				End				Driver	Distance	Total Distance	Running V/S Stop	Running	Idle	Stop	Inactive	Speed		Over Speed	Immobilize	Alert(s)
Start Time	Start Location	Start Odometer	Start Coordinate	End Time	End Location	End Odometer	End Coordinate									AVG	MAX			
28-02-2024 15:32	Uncle Ka Punjabi Tadka, Kalpi Rd, Kalpana Nagar, Raghavpuram, Morar, Gwalior, Madhya Pradesh (NE)	131150.93	(26.23038, 78.2245422)	28-02-2024 16:23	Jay Jaurasi Restaurant, Jorasi, Madhya Pradesh (SE)	131171.41	(26.0712489, 78.2436533)	Driver	20.48			00:50	00:00	00:04	00:00	24	49	0	N	0
28-02-2024 16:27	Jay Jaurasi Restaurant, Jorasi, Madhya Pradesh (SE)	131171.41	(26.0712533, 78.2436533)	28-02-2024 16:33	Bharat Petroleum, Petrol Pump -Shreeji Fuels, VILL ANTRI, Gwalior, Madhya Pradesh (NE)	131173.5	(26.0636956, 78.2266667)	Driver	2.09			00:06	00:00	00:03	00:00	22	42	0	N	0
28-02-2024 16:36	Bharat Petroleum, Petrol Pump - Shreeji Fuels, VILL ANTRI, Gwalior, Madhya Pradesh (NE)	131173.5	(26.06376, 78.2265689)	28-02-2024 16:38	Bharat Petroleum, Petrol Pump -Shreeji Fuels, VILL ANTRI, Gwalior, Madhya Pradesh (NE)	131173.5	(26.0637533, 78.2265333)	Driver	0.01			00:02	00:00	00:12	00:00	0	0	0	N	0
28-02-2024 16:50	Bharat Petroleum, Petrol Pump - Shreeji Fuels, VILL ANTRI, Gwalior, Madhya Pradesh (NE)	131173.5	(26.0637489, 78.2265156)	28-02-2024 16:54	Bharat Petroleum, Petrol Pump -Shreeji Fuels, VILL ANTRI, Gwalior, Madhya Pradesh (NE)	131173.52	(26.0637578, 78.2266578)	Driver	0.02			00:03	00:02	00:08	00:00	0	0	0	N	0
28-02-2024 17:02	Bharat Petroleum, Petrol Pump - Shreeji Fuels, VILL ANTRI, Gwalior, Madhya Pradesh (NE)	131173.52	(26.0637533, 78.2267111)	28-02-2024 17:16	Noori Masjid, Kalyani, Madhya Pradesh (NE)	131181.33	(26.0222, 78.2465333)	Driver	7.8			00:15	00:00	00:03	00:00	32	53	0	N	0

Trip Detail

MP07L5589 - Truck - 355172103185540 from 01-02-2024 00:00:00 to 29-02-2024 17:58:00

Detail

Start				End				Driver	Distance	Total Distance	Running V/S Stop	Running	Idle	Stop	Inactive	Speed		Over Speed	Immobilize	Alert(s)
Start Time	Start Location	Start Odometer	Start Coordinate	End Time	End Location	End Odometer	End Coordinate									AVG	MAX			
28-02-2024 17:20	Noori Masjid, Kalyani, Madhya Pradesh (NE)	13118 1.33	(26.0 22228 9, 78.24 65333)	28-02-2024 17:23	Noori Masjid, Kalyani, Madhya Pradesh (NE)	13118 1.89	(26.017 7889, 78.2461 778)	Driver	0.56	83.46		00:03	00:00	15:19	00:00	10	25	0	N	0
29-02-2024 08:42	Noori Masjid, Kalyani, Madhya Pradesh (NE)	13118 1.89	(26.0 17744 4, 78.24 62222)	29-02-2024 08:47	Fauji Dhaba and Restaurant, Kalyani, Madhya Pradesh (SW)	13118 2.72	(26.024 0911, 78.2479 644)	Driver	0.83			00:05	00:00	00:08	00:00	10	31	0	N	0
29-02-2024 08:55	Fauji Dhaba and Restaurant, Kalyani, Madhya Pradesh (SW)	13118 2.72	(26.0 24102 2, 78.24 79733)	29-02-2024 08:56	Fauji Dhaba and Restaurant, Kalyani, Madhya Pradesh (SW)	13118 3.0	(26.026 3911, 78.2491 111)	Driver	0.28			00:02	00:00	00:04	00:00	10	29	0	N	0
29-02-2024 09:00	Fauji Dhaba and Restaurant, Kalyani, Madhya Pradesh (SW)	13118 3.0	(26.0 26391 1, 78.24 91111)	29-02-2024 09:11	Bharat Petroleum, Petrol Pump -Shreeji Fuels, VILL ANTRI, Gwalior, Madhya Pradesh (NE)	13119 0.13	(26.062 5356, 78.2267 911)	Driver	7.13			00:11	00:00	00:02	00:00	38	53	0	N	0
29-02-2024 09:14	Bharat Petroleum, Petrol Pump - Shreeji Fuels, VILL ANTRI, Gwalior, Madhya Pradesh (NE)	13119 0.13	(26.0 6256, 78.22 68089)	29-02-2024 09:48	Kamla Raja Hospital, Kamla raja, J. A. Hospital Campus, Lashkar, Gwalior, Madhya Pradesh (SE)	13121 0.78	(26.190 7956, 78.1568 089)	Driver	20.65			00:34	00:00	00:12	00:00	36	59	0	N	0
29-02-2024 10:00	Kamla Raja Hospital, Kamla raja, J. A. Hospital Campus, Lashkar, Gwalior, Madhya Pradesh (SE)	13121 0.78	(26.1 90788 9, 78.15 68089)	29-02-2024 10:03	College Of Nursing J. A. Hospital G R Medical College Gwalior, J. A. Hospital Campus, Lashkar, Gwalior, Madhya Pradesh (SE)	13121 1.3	(26.188 6422, 78.1595 2)	Driver	0.52			00:03	00:00	00:07	00:00	11	21	0	N	0

Trip Detail

MP07L5589 - Truck - 355172103185540 from 01-02-2024 00:00:00 to 29-02-2024 17:58:00





Detail

Start				End				Driver	Distance	Total Distance	Running V/S Stop	Running	Idle	Stop	Inactive	Speed		Over Speed	Immobilize	Alert(s)
Start Time	Start Location	Start Odometer	Start Coordinate	End Time	End Location	End Odometer	End Coordinate									AVG	MAX			
29-02-2024 10:10	College Of Nursing J. A. Hospital G R Medical College Gwalior, J. A. Hospital Campus, Lashkar, Gwalior, Madhya Pradesh (SE)	13121 1.3	(26.1885956, 78.1595644)	29-02-2024 10:10	College Of Nursing J. A. Hospital G R Medical College Gwalior, J. A. Hospital Campus, Lashkar, Gwalior, Madhya Pradesh (SE)	13121 1.31	(26.1886022, 78.1596178)	Driver	0.01		00:01	00:00	00:23	00:00	0	0	0	N	0	
29-02-2024 10:33	College Of Nursing J. A. Hospital G R Medical College Gwalior, J. A. Hospital Campus, Lashkar, Gwalior, Madhya Pradesh (SE)	13121 1.31	(26.1885956, 78.1595911)	29-02-2024 10:38	College Of Nursing J. A. Hospital G R Medical College Gwalior, J. A. Hospital Campus, Lashkar, Gwalior, Madhya Pradesh (SE)	13121 1.33	(26.1885956, 78.1595911)	Driver	0.02		00:05	00:00	00:03	00:00	0	0	0	N	0	
29-02-2024 10:42	College Of Nursing J. A. Hospital G R Medical College Gwalior, J. A. Hospital Campus, Lashkar, Gwalior, Madhya Pradesh (SE)	13121 1.33	(26.1886022, 78.1595911)	29-02-2024 10:50	Jiwajirao Government Higher Sec. School, Jayendraganj, Lashkar, Gwalior, Madhya Pradesh (NW)	13121 3.49	(26.2020089, 78.1620622)	Driver	2.16		00:09	00:00	00:04	00:00	15	31	0	N	0	
29-02-2024 10:54	Jiwajirao Government Higher Sec. School, Jayendraganj, Lashkar, Gwalior, Madhya Pradesh (NW)	13121 3.49	(26.2020311, 78.1620711)	29-02-2024 10:58	ATISHAY HOSPITAL, road, Jayendraganj, Lashkar, Gwalior, Madhya Pradesh (NE)	13121 3.89	(26.2044644, 78.1629156)	Driver	0.4		00:04	00:00	00:03	00:00	7	27	0	N	0	

Trip Detail

MP07L5589 - Truck - 355172103185540 from 01-02-2024 00:00:00 to 29-02-2024 17:58:00

Detail

Start				End				Driver	Distance	Total Distance	Running V/S Stop	Running	Idle	Stop	Inactive	Speed		Over Speed	Immobilize	Alert(s)
Start Time	Start Location	Start Odometer	Start Coordinate	End Time	End Location	End Odometer	End Coordinate									AVG	MAX			
29-02-2024 11:01	ATISHAY HOSPITAL, road, Jayendra nj, Lashkar, Gwalior, Madhya Pradesh (NE)	13121 3.89	(26.2043489, 78.1627467)	29-02-2024 11:04	New Life Hospital, Shinde Ki Chhawani, Gwalior, Madhya Pradesh (SW)	13121 4.24	(26.2058133, 78.1634222)	Driver	0.35			00:03	00:00	00:04	00:00	7	20	0	N	0
29-02-2024 11:08	New Life Hospital, Shinde Ki Chhawani, Gwalior, Madhya Pradesh (SW)	13121 4.24	(26.2058311, 78.1634133)	29-02-2024 11:09	New Life Hospital, Shinde Ki Chhawani, Gwalior, Madhya Pradesh (SW)	13121 4.28	(26.2061978, 78.1635467)	Driver	0.04			00:01	00:00	00:02	00:00	2	9	0	N	0
29-02-2024 11:11	New Life Hospital, Shinde Ki Chhawani, Gwalior, Madhya Pradesh (SW)	13121 4.28	(26.2062044, 78.1635556)	29-02-2024 11:27	Apollo Spectra Hospital, 18, Kila Gate Road, Vikas Nagar, Near Sai Baba Mandir, Dwarkapuri, Lashkar, Gwalior, Madhya Pradesh (NE)	13121 6.07	(26.2197156, 78.1715022)	Driver	1.79			00:13	00:03	00:04	00:00	8	32	0	N	0
29-02-2024 11:31	Apollo Spectra Hospital, 18, Kila Gate Road, Vikas Nagar, Near Sai Baba Mandir, Dwarkapuri, Lashkar, Gwalior, Madhya Pradesh (NE)	13121 6.07	(26.21972, 78.1714756)	29-02-2024 11:42	Laxmi Narayan Temple, Opp. Sai Baba Mandir, Maa Kaila Devi Mandir, Kherapati Road, Dwarkapuri, Lashkar, Gwalior, Madhya Pradesh (NE)	13121 6.63	(26.2194089, 78.1715644)	Driver	0.55			00:09	00:02	00:04	00:00	4	15	0	N	0

Trip Detail

MP07L5589 - Truck - 355172103185540 from 01-02-2024 00:00:00 to 29-02-2024 17:58:00

Detail

Start				End				Driver	Distance	Total Distance	Running V/S Stop	Running	Idle	Stop	Inactive	Speed		Over Speed	Immobilize	Alert(s)
Start Time	Start Location	Start Odometer	Start Coordinate	End Time	End Location	End Odometer	End Coordinate									AVG	MAX			
29-02-2024 11:46	Laxmi Narayan Temple, Opp. Sai Baba Mandir, Maa Kaila Devi Mandir, Kherapati Road, Dwarkapuri, Lashkar, Gwalior, Madhya Pradesh (NE)	13121 6.63	(26.2 19388 9, 78.17 15556)	29-02-2024 12:17	Sankat mochan Cyber Cafe, Nandgiri Villa, Gandhi Nagar, Gwalior, Madhya Pradesh (NE)	13122 0.29	(26.220 9178, 78.1772 8)	Driver	3.65		00:25	00:06	00:02	00:00	9	25	0	N	0	
29-02-2024 12:19	Sankat mochan Cyber Cafe, Nandgiri Villa, Gandhi Nagar, Gwalior, Madhya Pradesh (NE)	13122 0.29	(26.2 21015 6, 78.17 73156)	29-02-2024 12:55	Girls Hostel, New Resham Colony, Birla Nagar, Gwalior, Madhya Pradesh (NW)	13122 4.72	(26.235 8978, 78.1890 578)	Driver	4.43		00:33	00:02	00:16	00:00	8	32	0	N	0	
29-02-2024 13:11	Girls Hostel, New Resham Colony, Birla Nagar, Gwalior, Madhya Pradesh (NW)	13122 4.72	(26.2 35875 6, 78.18 90133)	29-02-2024 13:29	Jodhpur mishthan bhandar, IIITM Bus Stop, National Highway 92, RVS Agriculture University Campus, Morar, Gwalior, Madhya Pradesh (NW)	13122 6.6	(26.235 6578, 78.2038 844)	Driver	1.88		00:17	00:02	00:03	00:00	7	40	0	N	0	

Trip Detail

MP07L5589 - Truck - 355172103185540 from 01-02-2024 00:00:00 to 29-02-2024 17:58:00

Detail

Start				End				Driver	Distance	Total Distance	Running V/S Stop	Running	Idle	Stop	Inactive	Speed		Over Speed	Immobilize	Alert(s)
Start Time	Start Location	Start Odometer	Start Coordinate	End Time	End Location	End Odometer	End Coordinate									AVG	MAX			
29-02-2024 13:32	Jodhpur mishthan bhandar, IIITM Bus Stop, National Highway 92, RVS Agriculture University Campus, Morar, Gwalior, Madhya Pradesh (NW)	13122 6.6	(26.2356578, 78.2038844)	29-02-2024 13:39	Ram Shree Super Specialty Hospital (RIMSS), Gola Ka Mandir, Bhind Rd, Purshottam Vihar, Hanuman Nagar, Morar, Gwalior, Madhya Pradesh (NW)	13122 7.17	(26.2367667, 78.2077511)	Driver	0.57		00:04	00:03	00:02	00:00	10	28	0	N	0	
29-02-2024 13:41	Ram Shree Super Specialty Hospital (RIMSS), Gola Ka Mandir, Bhind Rd, Purshottam Vihar, Hanuman Nagar, Morar, Gwalior, Madhya Pradesh (NW)	13122 7.17	(26.2367733, 78.2077422)	29-02-2024 13:53	Jai maa durga nasta centre, Front of Sabji mandi, Pinto Park, Morar, Gwalior, Madhya Pradesh (SW)	13123 0.68	(26.2496222, 78.2167289)	Driver	3.51		00:12	00:00	00:03	00:00	18	39	0	N	0	
29-02-2024 13:56	Jai maa durga nasta centre, Front of Sabji mandi, Pinto Park, Morar, Gwalior, Madhya Pradesh (SW)	13123 0.68	(26.2496089, 78.21672)	29-02-2024 14:07	The Legacy, Bhind Rd, Near Bus Stop, Randhir Colony, Gayatri Nagar, Gwalior, Madhya Pradesh (NE)	13123 2.46	(26.2459111, 78.2104711)	Driver	1.78		00:09	00:02	00:02	00:00	11	35	0	N	0	

Trip Detail

MP07L5589 - Truck - 355172103185540 from 01-02-2024 00:00:00 to 29-02-2024 17:58:00

Detail

Start				End				Driver	Distance	Total Distance	Running V/S Stop	Running	Idle	Stop	Inactive	Speed		Over Speed	Immobilize	Alert(s)
Start Time	Start Location	Start Odometer	Start Coordinate	End Time	End Location	End Odometer	End Coordinate									AVG	MAX			
29-02-2024 14:09	The Legacy, Bhind Rd, Near Bus Stop, Randhir Colony, Gayatri Nagar, Gwalior, Madhya Pradesh (NE)	13123 2.46	(26.2459356, 78.2104889)	29-02-2024 14:19	Father and Son Cold drinks traders,, Purshottam Vihar, Hanuman Nagar, Morar, Gwalior, Madhya Pradesh (SW)	13123 3.85	(26.2352822, 78.2095467)	Driver	1.4		00:09	00:00	00:04	00:00	9	32	0	N	0	
29-02-2024 14:23	Father and Son Cold drinks traders,, Purshottam Vihar, Hanuman Nagar, Morar, Gwalior, Madhya Pradesh (SW)	13123 3.85	(26.23528, 78.2094844)	29-02-2024 14:29	Chat Vale Baba, 12B, Kalpi Rd, Morar Enclave, Mela Ground, Morar, Gwalior, Kalpi Rd, Morar Enclave, Mela Ground, Morar, Gwalior, Madhya Pradesh (NE)	13123 4.36	(26.23356, 78.210444)	Driver	0.51		00:04	00:03	00:04	00:00	7	17	0	N	0	
29-02-2024 14:34	Chat Vale Baba, 12B, Kalpi Rd, Morar Enclave, Mela Ground, Morar, Gwalior, Kalpi Rd, Morar Enclave, Mela Ground, Morar, Gwalior, Madhya Pradesh (NE)	13123 4.36	(26.233564, 78.2104978)	29-02-2024 14:42	Multiple Brand Store, Indramani Nagar, Thatipur, Gwalior, Madhya Pradesh (NE)	13123 5.8	(26.22522, 78.206222)	Driver	1.44		00:08	00:00	00:03	00:00	11	35	0	N	0	

Trip Detail

MP07L5589 - Truck - 355172103185540 from 01-02-2024 00:00:00 to 29-02-2024 17:58:00

Detail

Start				End				Driver	Distance	Total Distance	Running V/S Stop	Running	Idle	Stop	Inactive	Speed		Over Speed	Immobilize	Alert(s)
Start Time	Start Location	Start Odometer	Start Coordinate	End Time	End Location	End Odometer	End Coordinate									AVG	MAX			
29-02-2024 14:45	Multiple Brand Store, Indramani Nagar, Thatipur, Gwalior, Madhya Pradesh (NE)	13123 5.8	(26.2 2524 , 78.20 61956)	29-02-2024 15:06	BIMR HOSPITALS, Surya Mandir Rd, Residency Rd, Mahaveer, Morar, Gwalior, Madhya Pradesh (SE)	13123 8.48	(26.235 0022 , 78.2191 911)	Driver	2.68		00:18	00:02	00:08	00:00	9	32	0	N	0	
29-02-2024 15:14	BIMR HOSPITAL S, Surya Mandir Rd, Residency Rd, Mahaveer, Morar, Gwalior, Madhya Pradesh (SE)	13123 8.48	(26.2 35002 2 , 78.21 91644)	29-02-2024 15:30	cmpggb, CP Colony, Raghavpura m, Morar, Gwalior, Madhya Pradesh (SW)	13124 0.3	(26.231 3956 , 78.2234 4)	Driver	1.81		00:14	00:02	00:03	00:00	8	22	0	N	0	
29-02-2024 15:33	cmpggb, CP Colony, Raghavpur am, Morar, Gwalior, Madhya Pradesh (SW)	13124 0.3	(26.2 31428 9 , 78.22 34578)	29-02-2024 16:33	Bharat Petroleum, Petrol Pump -Shreeji Fuels, VILL ANTRI, Gwalior, Madhya Pradesh (NE)	13126 3.15	(26.063 7178 , 78.2267 111)	Driver	22.85		00:58	00:01	00:06	00:00	24	51	0	N	0	
29-02-2024 16:39	Bharat Petroleum, Petrol Pump - Shreeji Fuels, VILL ANTRI, Gwalior, Madhya Pradesh (NE)	13126 3.15	(26.0 6372 , 78.22 66756)	29-02-2024 16:40	Bharat Petroleum, Petrol Pump -Shreeji Fuels, VILL ANTRI, Gwalior, Madhya Pradesh (NE)	13126 3.17	(26.063 7444 , 78.2265 6)	Driver	0.02		00:01	00:00	00:10	00:00	0	0	0	N	0	
29-02-2024 16:50	Bharat Petroleum, Petrol Pump - Shreeji Fuels, VILL ANTRI, Gwalior, Madhya Pradesh (NE)	13126 3.17	(26.0 63748 9 , 78.22 65333)	29-02-2024 16:53	Bharat Petroleum, Petrol Pump -Shreeji Fuels, VILL ANTRI, Gwalior, Madhya Pradesh (NE)	13126 3.21	(26.063 7378 , 78.2268 267)	Driver	0.04	81.30		00:01	00:01	01:05	00:00	2	11	0	N	0