

# Trip Detail

MP07L2246 - Truck - 868003033006425 from 01-02-2024 00:00:00 to 29-02-2024 17:58:00



# Trip Detail

MP07L2246 - Truck - 868003033006425 from 01-02-2024 00:00:00 to 29-02-2024 17:58:00

## Summary

Distance	990.85
Running	59:47
Idle	11:08
Stop	367:40
Inactive	00:00
Over Speed	0
Alert(s)	0





## Detail

Start				End				Driver	Distance	Total Distance	Running V/S Stop	Running	Idle	Stop	Inactive	Speed		Over Speed	Immobilize	Alert(s)
Start Time	Start Location	Start Odometer	Start Coordinate	End Time	End Location	End Odometer	End Coordinate									AVG	MAX			
11-02-2024 12:34	Bharat Petroleum, Petrol Pump - Shreeji Fuels, VILL ANTRI, Gwalior, Madhya Pradesh (NE)	61751.24	(26.0638394, 78.2267017)	11-02-2024 14:09	State Bank Of India ATM, Hazira Chowk, Tansen Road, Hazira, Tansen Nagar, Gwalior, Madhya Pradesh (NW)	61774.52	(26.2313228, 78.18102)	Driver	23.28	23.28		01:04	00:30	19:18	00:00	22	47	0	N	0
12-02-2024 09:27	State Bank Of India ATM, Hazira Chowk, Tansen Road, Hazira, Tansen Nagar, Gwalior, Madhya Pradesh (SW)	61774.52	(26.231265, 78.1810383)	12-02-2024 15:47	The Ved Mantra Hotel, Roshni Ghar Rd, Roshni Ghar Mohalla, Lashkar, Gwalior, Madhya Pradesh (NE)	61783.7	(26.2012683, 78.1631467)	Driver	9.17			01:15	05:06	00:03	00:00	7	30	0	N	0

Trip Detail

MP07L2246 - Truck - 868003033006425 from 01-02-2024 00:00:00 to 29-02-2024 17:58:00

Detail

Start				End				Driver	Distance	Total Distance	Running V/S Stop	Running	Idle	Stop	Inactive	Speed		Over Speed	Immobilize	Alert(s)
Start Time	Start Location	Start Odometer	Start Coordinate	End Time	End Location	End Odometer	End Coordinate									AVG	MAX			
12-02-2024 15:50	The Ved Mantra Hotel, Roshni Ghar Rd, Roshni Ghar Mohalla, Lashkar, Gwalior, Madhya Pradesh (NE)	61783.7	(26.2012683, 78.1631467)	12-02-2024 16:14	State Bank Of India ATM, Hazira Chowk, Tansen Road, Hazira, Tansen Nagar, Gwalior, Madhya Pradesh (NW)	61789.02	(26.2312628, 78.1810333)	Driver	5.32	14.49		00:22	00:02	17:48	00:00	15	34	0	N	0
13-02-2024 10:03	State Bank Of India ATM, Hazira Chowk, Tansen Road, Hazira, Tansen Nagar, Gwalior, Madhya Pradesh (SW)	61789.02	(26.23125, 78.1810533)	13-02-2024 10:24	Kamla Raja Hospital, Kamla raja, J. A. Hospital Campus, Lashkar, Gwalior, Madhya Pradesh (SE)	61795.31	(26.190765, 78.1568233)	Driver	6.29			00:22	00:00	00:06	00:00	18	34	0	N	0
13-02-2024 10:30	Kamla Raja Hospital, Kamla raja, J. A. Hospital Campus, Lashkar, Gwalior, Madhya Pradesh (SE)	61795.31	(26.1907994, 78.1568517)	13-02-2024 10:41	SurJog Complex, Nimbalkar Ki Goth No.2, Lohiya Bazaar, Gwalior, Madhya Pradesh (NE)	61795.95	(26.19368, 78.1535533)	Driver	0.64			00:07	00:04	00:03	00:00	5	20	0	N	0
13-02-2024 10:44	Bharat Petroleum Fuel Station, Kampoo Rd, Nimbalkar Ki Goth No.2, Lashkar, Gwalior, Madhya Pradesh (SW)	61795.95	(26.1936867, 78.1535817)	13-02-2024 11:02	Garima Hospital, Kampoo Rd, Idgah, Lashkar, Gwalior, Madhya Pradesh (NE)	61797.44	(26.191867, 78.151585)	Driver	1.5			00:13	00:04	00:03	00:00	7	26	0	N	0

Trip Detail

MP07L2246 - Truck - 868003033006425 from 01-02-2024 00:00:00 to 29-02-2024 17:58:00

Detail

Start				End				Driver	Distance	Total Distance	Running V/S Stop	Running	Idle	Stop	Inactive	Speed		Over Speed	Immobilize	Alert(s)
Start Time	Start Location	Start Odometer	Start Coordinate	End Time	End Location	End Odometer	End Coordinate									AVG	MAX			
13-02-2024 11:05	Garima Hospital, Kampoo Rd, Idgah, Lashkar, Gwalior, Madhya Pradesh (NE)	61797.44	(26.191145, 78.1515217)	13-02-2024 11:17	Shop No. 2, Indian Oil, S.A.F, Jawahar Colony, Kampoo, Gwalior, Madhya Pradesh (NE)	61798.05	(26.187975, 78.1497317)	Driver	0.61		00:06	00:06	00:03	00:00	6	19	0	N	0	
13-02-2024 11:20	Shop No. 2, Indian Oil, S.A.F, Jawahar Colony, Kampoo, Gwalior, Madhya Pradesh (NE)	61798.05	(26.1879733, 78.149725)	13-02-2024 11:23	Kailash Superspeciality Hospital - Most Advance Surgical Hospital - Best Multispeciality Hospital, Jawahar Colony, Lashkar, Gwalior, Madhya Pradesh (NW)	61798.55	(26.1905983, 78.1501067)	Driver	0.5		00:03	00:00	00:03	00:00	11	16	0	N	0	
13-02-2024 11:25	Kailash Superspeciality Hospital - Most Advance Surgical Hospital - Best Multispeciality Hospital, Jawahar Colony, Lashkar, Gwalior, Madhya Pradesh (NW)	61798.55	(26.1905983, 78.1501067)	13-02-2024 12:00	Thakur Hospital, Madhav Ganj, Near Police Station, Gadway Ki Goth, Lashkar, Gwalior, Madhya Pradesh (NW)	61802.24	(26.1928711, 78.1447583)	Driver	3.69		00:28	00:07	00:05	00:00	8	22	0	N	0	

Trip Detail

MP07L2246 - Truck - 868003033006425 from 01-02-2024 00:00:00 to 29-02-2024 17:58:00





Detail

Start				End				Driver	Distance	Total Distance	Running V/S Stop	Running	Idle	Stop	Inactive	Speed		Over Speed	Immobilize	Alert(s)
Start Time	Start Location	Start Odometer	Start Coordinate	End Time	End Location	End Odometer	End Coordinate									AVG	MAX			
13-02-2024 12:05	Thakur Hospital, Madhav Ganj, Near Police Station, Gadway Ki Goth, Lashkar, Gwalior, Madhya Pradesh (NW)	61802.24	(26.1929667, 78.1446733)	13-02-2024 12:18	Mateshwari Complex, Dr Rameshwar Shastri Lane / Galli, Lala Ka Bazaar, Gwalior, Madhya Pradesh (SE)	61803.48	(26.1960217, 78.1454967)	Driver	1.24		00:12	00:01	00:03	00:00	6	13	0	N	0	
13-02-2024 12:21	Mateshwari Complex, Dr Rameshwar Shastri Lane / Galli, Lala Ka Bazaar, Gwalior, Madhya Pradesh (SE)	61803.48	(26.1959767, 78.14555)	13-02-2024 12:32	Jindal Refrigeration, Roxy Rd, Nimbalkar Ki Goth No.2, Lashkar, Gwalior, Madhya Pradesh (NW)	61804.49	(26.1949483, 78.1513067)	Driver	1.0		00:10	00:01	00:03	00:00	6	18	0	N	0	
13-02-2024 12:35	OYO 16897 Hotel Shubham Continental, Jinsi Road Number 3, Roxy Pul, Chitnis Ki Goth, Near, Gwalior, Madhya Pradesh (SE)	61804.49	(26.1949733, 78.15131)	13-02-2024 12:36	Sulabh Complex, Jinsi Rd Number 2, Chitnis Ki Goth, Lohiya Bazaar, Gwalior, Madhya Pradesh (NE)	61804.71	(26.1968394, 78.1520967)	Driver	0.23		00:01	00:00	00:03	00:00	12	20	0	N	0	
13-02-2024 12:39	Sulabh Complex, Jinsi Rd Number 2, Chitnis Ki Goth, Lohiya Bazaar, Gwalior, Madhya Pradesh (NE)	61804.71	(26.1968317, 78.1521067)	13-02-2024 12:41	Madhav Plaza, Jinsi Rd Number 2, Madhoganj, Huzrat Pull, Lohiya Bazaar, Gwalior, Madhya Pradesh (SE)	61805.1	(26.19867, 78.15502)	Driver	0.39		00:02	00:00	00:02	00:00	11	23	0	N	0	

# Trip Detail

MP07L2246 - Truck - 868003033006425 from 01-02-2024 00:00:00 to 29-02-2024 17:58:00

## Detail

Start				End				Driver	Distance	Total Distance	Running V/S Stop	Running	Idle	Stop	Inactive	Speed		Over Speed	Immobilize	Alert(s)
Start Time	Start Location	Start Odometer	Start Coordinate	End Time	End Location	End Odometer	End Coordinate									AVG	MAX			
13-02-2024 12:43	Madhav Plaza, Jinsi Rd Number 2, Madhoganj, Huzrat Pull, Lohiya Bazaar, Gwalior, Madhya Pradesh (SE)	61805.1	(26.19867, 78.15502)	13-02-2024 12:45	Shivjee Bal Chikitsalaya, Lohiya Bazaar, Gwalior, Madhya Pradesh (NW)	61805.27	(26.199825, 78.1562217)	Driver	0.17			00:02	00:00	00:03	00:00	7	19	0	N	0
13-02-2024 12:47	Shivjee Bal Chikitsalaya, Lohiya Bazaar, Gwalior, Madhya Pradesh (NW)	61805.27	(26.19984, 78.1562367)	13-02-2024 13:06	Filmistan, Nai Sadak, Near Kilkarni Hospital, Sakhar Colony, Lashkar, Gwalior, Madhya Pradesh (NE)	61807.13	(26.2052961, 78.1521633)	Driver	1.86			00:14	00:05	00:08	00:00	8	18	0	N	0
13-02-2024 13:13	Filmistan, Nai Sadak, Near Kilkarni Hospital, Sakhar Colony, Lashkar, Gwalior, Madhya Pradesh (NE)	61807.13	(26.205275, 78.152145)	13-02-2024 13:15	OYO 15933 Hotel V Square, 46, Nai Sadak, Bakshi Ki Goth, Gwalior, Madhya Pradesh (NW)	61807.43	(26.2056183, 78.1491233)	Driver	0.31			00:02	00:00	00:02	00:00	8	17	0	N	0
13-02-2024 13:18	OYO 15933 Hotel V Square, 46, Nai Sadak, Bakshi Ki Goth, Gwalior, Madhya Pradesh (NW)	61807.43	(26.20562, 78.1491317)	13-02-2024 13:19	Joshi Nursing Home, Vivekanand Marg, Shanti Nagar, Shekh Ki Bagiya, Gwalior, Madhya Pradesh (SE)	61807.5	(26.205635, 78.148425)	Driver	0.07			00:01	00:00	00:03	00:00	4	6	0	N	0

Trip Detail

MP07L2246 - Truck - 868003033006425 from 01-02-2024 00:00:00 to 29-02-2024 17:58:00

Detail

Start				End				Driver	Distance	Total Distance	Running V/S Stop	Running	Idle	Stop	Inactive	Speed		Over Speed	Immobilize	Alert(s)
Start Time	Start Location	Start Odometer	Start Coordinate	End Time	End Location	End Odometer	End Coordinate									AVG	MAX			
13-02-2024 13:22	Joshi Nursing Home, Vivekanand Marg, Shanti Nagar, Shekh Ki Bagiya, Gwalior, Madhya Pradesh (SE)	61807.5	(26.2056533, 78.148395)	13-02-2024 13:23	Joshi Nursing Home, Vivekanand Marg, Shanti Nagar, Shekh Ki Bagiya, Gwalior, Madhya Pradesh (SE)	61807.57	(26.20576, 78.14768)	Driver	0.07		00:01	00:00	00:03	00:00	4	10	0	N	0	
13-02-2024 13:26	Joshi Nursing Home, Vivekanand Marg, Shanti Nagar, Shekh Ki Bagiya, Gwalior, Madhya Pradesh (SW)	61807.57	(26.2057461, 78.14772)	13-02-2024 13:39	Chirayu Hospital, Ratan colony, jiwajiganj, Jiwaji Ganj, Ratan Colony, Lashkar, Gwalior, Madhya Pradesh (SW)	61808.26	(26.2071933, 78.1424317)	Driver	0.7		00:13	00:00	00:40	00:00	3	14	0	N	0	
13-02-2024 14:19	Chirayu Hospital, Ratan colony, jiwajiganj, Jiwaji Ganj, Ratan Colony, Lashkar, Gwalior, Madhya Pradesh (SW)	61808.26	(26.20703, 78.1424)	13-02-2024 14:33	Bharat Petroleum, Petrol Pump -Express Highway Fuelling Centre, TRANSPORT NAGAR GWALIOR, Gargaj Colony, Bahodapur, Gurunanak Nagar, Gwalior, Madhya Pradesh (SE)	61810.99	(26.2280017, 78.149485)	Driver	2.73		00:14	00:00	00:02	00:00	11	28	0	N	0	

Trip Detail

MP07L2246 - Truck - 868003033006425 from 01-02-2024 00:00:00 to 29-02-2024 17:58:00

Detail

Start				End				Driver	Distance	Total Distance	Running V/S Stop	Running	Idle	Stop	Inactive	Speed		Over Speed	Immobilize	Alert(s)
Start Time	Start Location	Start Odometer	Start Coordinate	End Time	End Location	End Odometer	End Coordinate									AVG	MAX			
13-02-2024 14:36	Bharat Petroleum, Petrol Pump - Express Highway Fuelling Centre, TRANSPORT NAGAR GWALIOR, Gargaj Colony, Bahodapur, Gurunanak Nagar, Gwalior, Madhya Pradesh (SE)	61810.99	(26.280017, 78.1493317)	13-02-2024 14:50	Sai Baba Temple, Koteshwar Rd, Near SBI Atm, Sector-4, Vinay Nagar, Gwalior, Madhya Pradesh	61813.47	(26.22832, 78.162655)	Driver	2.48		00:11	00:04	00:03	00:00	14	28	0	N	0	
13-02-2024 14:53	Sai Baba Temple, Koteshwar Rd, Near SBI Atm, Sector-4, Vinay Nagar, Gwalior, Madhya Pradesh	61813.47	(26.283294, 78.1626583)	13-02-2024 14:54	Sai Baba Temple, Koteshwar Rd, Near SBI Atm, Sector-4, Vinay Nagar, Gwalior, Madhya Pradesh	61813.64	(26.2281967, 78.1628267)	Driver	0.17		00:01	00:00	00:10	00:00	8	15	0	N	0	
13-02-2024 15:04	Sai Baba Temple, Koteshwar Rd, Near SBI Atm, Sector-4, Vinay Nagar, Gwalior, Madhya Pradesh	61813.64	(26.281978, 78.1628267)	13-02-2024 15:16	Hansraj Memorial Hospital, 57, Sector 2, Vinay Nagar, Gwalior, Madhya Pradesh (NE)	61815.85	(26.2155028, 78.1582533)	Driver	2.2		00:09	00:03	00:02	00:00	15	30	0	N	0	
13-02-2024 15:18	Hansraj Memorial Hospital, 57, Sector 2, Vinay Nagar, Gwalior, Madhya Pradesh (NE)	61815.85	(26.2155028, 78.1582533)	13-02-2024 15:26	Konark Hospital, Shinde Ki Chhawani, Gwalior, Madhya Pradesh (SE)	61816.99	(26.20873, 78.16108)	Driver	1.14		00:08	00:00	00:03	00:00	9	19	0	N	0	



Trip Detail

MP07L2246 - Truck - 868003033006425 from 01-02-2024 00:00:00 to 29-02-2024 17:58:00

Detail

Start				End				Driver	Distance	Total Distance	Running V/S Stop	Running	Idle	Stop	Inactive	Speed		Over Speed	Immobilize	Alert(s)
Start Time	Start Location	Start Odometer	Start Coordinate	End Time	End Location	End Odometer	End Coordinate									AVG	MAX			
13-02-2024 15:29	Konark Hospital, Shinde Ki Chhawani, Gwalior, Madhya Pradesh (SE)	61816.99	(26.2087383, 78.161117)	13-02-2024 15:33	Konark Hospital, Shinde Ki Chhawani, Gwalior, Madhya Pradesh (NE)	61817.55	(26.20988, 78.1611833)	Driver	0.56			00:04	00:00	00:03	00:00	8	19	0	N	0
13-02-2024 15:36	Konark Hospital, Shinde Ki Chhawani, Gwalior, Madhya Pradesh (NE)	61817.55	(26.2098817, 78.161185)	13-02-2024 15:40	Jeevan Shree Hospital, Main Rd, Shinde Ki Chhawani, Gwalior, Madhya Pradesh (NW)	61817.85	(26.2080911, 78.16288)	Driver	0.3			00:03	00:02	00:02	00:00	7	17	0	N	0
13-02-2024 15:42	Jeevan Shree Hospital, Main Rd, Shinde Ki Chhawani, Gwalior, Madhya Pradesh (NW)	61817.85	(26.2080844, 78.1628883)	13-02-2024 16:38	Bharat Petroleum, Petrol Pump -Shreeji Fuels, VILL ANTRI, Gwalior, Madhya Pradesh (NE)	61838.63	(26.06373, 78.2267517)	Driver	20.78			00:55	00:01	00:09	00:00	23	48	0	N	0
13-02-2024 16:47	Bharat Petroleum, Petrol Pump - Shreeji Fuels, VILL ANTRI, Gwalior, Madhya Pradesh (NE)	61838.63	(26.06371, 78.2267583)	13-02-2024 16:48	Bharat Petroleum, Petrol Pump -Shreeji Fuels, VILL ANTRI, Gwalior, Madhya Pradesh (NE)	61838.67	(26.0637283, 78.22642)	Driver	0.04			00:02	00:00	00:08	00:00	2	3	0	N	0
13-02-2024 16:56	Bharat Petroleum, Petrol Pump - Shreeji Fuels, VILL ANTRI, Gwalior, Madhya Pradesh (NE)	61838.67	(26.0637217, 78.226405)	13-02-2024 17:01	Bharat Petroleum, Petrol Pump -Shreeji Fuels, VILL ANTRI, Gwalior, Madhya Pradesh (NE)	61838.72	(26.0639167, 78.226695)	Driver	0.05			00:01	00:04	00:03	00:00	2	5	0	N	0

# Trip Detail

MP07L2246 - Truck - 868003033006425 from 01-02-2024 00:00:00 to 29-02-2024 17:58:00

## Detail

Start				End				Driver	Distance	Total Distance	Running V/S Stop	Running	Idle	Stop	Inactive	Speed		Over Speed	Immobilize	Alert(s)
Start Time	Start Location	Start Odometer	Start Coordinate	End Time	End Location	End Odometer	End Coordinate									AVG	MAX			
13-02-2024 17:04	Bharat Petroleum, Petrol Pump - Shreeji Fuels, VILL ANTRI, Gwalior, Madhya Pradesh (NE)	61838.72	(26.0638567, 78.226735)	13-02-2024 17:59	State Bank Of India ATM, Hazira Chowk, Tansen Road, Hazira, Tansen Nagar, Gwalior, Madhya Pradesh (SW)	61861.89	(26.2312533, 78.1810533)	Driver	23.17	72.89		00:54	00:00	15:39	00:00	26	40	0	N	0
14-02-2024 09:37	State Bank Of India ATM, Hazira Chowk, Tansen Road, Hazira, Tansen Nagar, Gwalior, Madhya Pradesh (SW)	61861.89	(26.2312744, 78.1811333)	14-02-2024 09:59	College Of Nursing J. A. Hospital G R Medical College Gwalior, J. A. Hospital Campus, Lashkar, Gwalior, Madhya Pradesh (NW)	61868.18	(26.1906817, 78.15706)	Driver	6.29			00:21	00:00	00:05	00:00	18	34	0	N	0
14-02-2024 10:04	College Of Nursing J. A. Hospital G R Medical College Gwalior, J. A. Hospital Campus, Lashkar, Gwalior, Madhya Pradesh (NW)	61868.18	(26.1906733, 78.1570617)	14-02-2024 10:04	College Of Nursing J. A. Hospital G R Medical College Gwalior, J. A. Hospital Campus, Lashkar, Gwalior, Madhya Pradesh (NW)	61868.18	(26.1906828, 78.157055)	Driver	0.0			00:00	00:00	00:18	00:00	0	0	0	N	0
14-02-2024 10:23	College Of Nursing J. A. Hospital G R Medical College Gwalior, J. A. Hospital Campus, Lashkar, Gwalior, Madhya Pradesh (NW)	61868.18	(26.1906978, 78.1570717)	14-02-2024 10:30	Syndicate Bank, Nimbalkar Ki Goth No.2, Lohiya Bazaar, Gwalior, Madhya Pradesh (SW)	61869.6	(26.1937533, 78.153505)	Driver	1.42			00:08	00:00	00:13	00:00	11	20	0	N	0

Trip Detail

MP07L2246 - Truck - 868003033006425 from 01-02-2024 00:00:00 to 29-02-2024 17:58:00

Detail

Start				End				Driver	Distance	Total Distance	Running V/S Stop	Running	Idle	Stop	Inactive	Speed		Over Speed	Immobilize	Alert(s)
Start Time	Start Location	Start Odometer	Start Coordinate	End Time	End Location	End Odometer	End Coordinate									AVG	MAX			
14-02-2024 10:43	Syndicate Bank, Nimbalkar Ki Goth No.2, Lohiya Bazaar, Gwalior, Madhya Pradesh (SE)	61869.6	(26.1936817, 78.1534583)	14-02-2024 10:45	Bholenath Misthan Bhandar, Kampoo Rd, Lohiya Bazaar, Gwalior, Madhya Pradesh (SW)	61869.74	(26.1932383, 78.154635)	Driver	0.14		00:01	00:01	00:03	00:00	6	11	0	N	0	
14-02-2024 10:48	Bholenath Misthan Bhandar, Kampoo Rd, Lohiya Bazaar, Gwalior, Madhya Pradesh (SW)	61869.74	(26.1932267, 78.1546383)	14-02-2024 10:52	Dr. Kaul Hospital and Research Centre, Near, Naya Bazar Main Rd, Indra Colony, Campu, Indra Colony, Naya Bazaar, Lashkar, Gwalior, Madhya Pradesh (SW)	61869.93	(26.1935078, 78.1561833)	Driver	0.19		00:03	00:01	00:03	00:00	4	8	0	N	0	
14-02-2024 10:55	Dr. Kaul Hospital and Research Centre, Near, Naya Bazar Main Rd, Indra Colony, Campu, Indra Colony, Naya Bazaar, Lashkar, Gwalior, Madhya Pradesh (SW)	61869.93	(26.1935078, 78.156185)	14-02-2024 11:00	Mashoor Ratlami Sev Bhandar - Ratlamiwala, Opp. Jain Mandir, Huzrat pull, Naya Bazaar, Lashkar, Gwalior, Madhya Pradesh (SE)	61870.66	(26.196755, 78.1548217)	Driver	0.73		00:05	00:00	00:05	00:00	9	16	0	N	0	

Trip Detail

MP07L2246 - Truck - 868003033006425 from 01-02-2024 00:00:00 to 29-02-2024 17:58:00

Detail

Start				End				Driver	Distance	Total Distance	Running V/S Stop	Running	Idle	Stop	Inactive	Speed		Over Speed	Immobilize	Alert(s)
Start Time	Start Location	Start Odometer	Start Coordinate	End Time	End Location	End Odometer	End Coordinate									AVG	MAX			
14-02-2024 11:05	Mashoor Ratlami Sev Bhandar - Ratlamiwala, Opp. Jain Mandir, Huzrat pull, Naya Bazaar, Lashkar, Gwalior, Madhya Pradesh (SE)	61870.66	(26.1967633, 78.1548283)	14-02-2024 11:25	Olyai Hospital - Best IVF Hospital in Gwalior, Hospital Rd, Lalitpur Colony, Lashkar, Gwalior, Madhya Pradesh (NW)	61871.91	(26.1989183, 78.1616167)	Driver	1.25			00:15	00:06	00:21	00:00	5	15	0	N	0
14-02-2024 11:47	Olyai Hospital - Best IVF Hospital in Gwalior, Hospital Rd, Lalitpur Colony, Lashkar, Gwalior, Madhya Pradesh (NW)	61871.91	(26.1989183, 78.1615433)	14-02-2024 11:49	Mangalam School of Nursing, 14, Hospital Rd, Near Chandak Parisar Hospital, Lalitpur Colony, Lashkar, Gwalior, Madhya Pradesh (NW)	61872.03	(26.1982667, 78.1613933)	Driver	0.12			00:02	00:00	00:10	00:00	4	8	0	N	0
14-02-2024 11:58	Mangalam School of Nursing, 14, Hospital Rd, Near Chandak Parisar Hospital, Lalitpur Colony, Lashkar, Gwalior, Madhya Pradesh (NW)	61872.03	(26.1982328, 78.1613417)	14-02-2024 12:00	Kartik Hospital, Hospital Rd, Geeta Colony, Dal Bazaar, Lashkar, Gwalior, Madhya Pradesh (NE)	61872.15	(26.1973861, 78.1609167)	Driver	0.12			00:01	00:00	00:06	00:00	5	15	0	N	0

Trip Detail

MP07L2246 - Truck - 868003033006425 from 01-02-2024 00:00:00 to 29-02-2024 17:58:00

Detail

Start				End				Driver	Distance	Total Distance	Running V/S Stop	Running	Idle	Stop	Inactive	Speed		Over Speed	Immobilize	Alert(s)
Start Time	Start Location	Start Odometer	Start Coordinate	End Time	End Location	End Odometer	End Coordinate									AVG	MAX			
14-02-2024 12:05	Kartik Hospital, Hospital Rd, Geeta Colony, Dal Bazaar, Lashkar, Gwalior, Madhya Pradesh (NE)	61872.15	(26.1973917, 78.160935)	14-02-2024 12:09	Vaidansh Hospital, Gwalior, Lalitpur Colony, Lashkar, Gwalior, Madhya Pradesh (SW)	61872.5	(26.19489, 78.1606033)	Driver	0.36		00:03	00:00	00:16	00:00	6	13	0	N	0	
14-02-2024 12:24	Vaidansh Hospital, Gwalior, Lalitpur Colony, Lashkar, Gwalior, Madhya Pradesh (SW)	61872.5	(26.1948794, 78.1606083)	14-02-2024 12:26	Vaidansh Hospital, Gwalior, Lalitpur Colony, Lashkar, Gwalior, Madhya Pradesh (SE)	61872.58	(26.1946333, 78.1613283)	Driver	0.08		00:01	00:00	00:06	00:00	4	10	0	N	0	
14-02-2024 12:32	Premy Complex, Hospital Rd, Lalitpur Colony, Lashkar, Gwalior, Madhya Pradesh (NW)	61872.58	(26.19463, 78.16133)	14-02-2024 12:37	Balaji Hospital & Trauma Centre, Lalitpur Colony, Lashkar, Gwalior, Madhya Pradesh (SW)	61872.98	(26.1974967, 78.1622417)	Driver	0.4		00:05	00:00	00:05	00:00	4	10	0	N	0	
14-02-2024 12:42	Balaji Hospital & Trauma Centre, Lalitpur Colony, Lashkar, Gwalior, Madhya Pradesh (SW)	61872.98	(26.1974383, 78.1622683)	14-02-2024 12:47	Mughal Darbar, Achleshwar Road Central Mall, Roshni Ghar Mohalla, Lashkar, Gwalior, Madhya Pradesh (SW)	61873.32	(26.1992378, 78.1642183)	Driver	0.34		00:05	00:00	00:05	00:00	4	12	0	N	0	

# Trip Detail

MP07L2246 - Truck - 868003033006425 from 01-02-2024 00:00:00 to 29-02-2024 17:58:00




## Detail

Start				End				Driver	Distance	Total Distance	Running V/S Stop	Running	Idle	Stop	Inactive	Speed		Over Speed	Immobilize	Alert(s)
Start Time	Start Location	Start Odometer	Start Coordinate	End Time	End Location	End Odometer	End Coordinate									AVG	MAX			
14-02-2024 12:51	Mughal Darbar, Achleshwar Road Central Mall, Roshni Ghar Mohalla, Lashkar, Gwalior, Madhya Pradesh (NE)	61873.32	(26.199285, 78.16426)	14-02-2024 12:56	Bahrtiyam Vidya Peeth, a 62, Helipad Colony, Lashkar, Gwalior, Madhya Pradesh (SW)	61873.71	(26.2016517, 78.16469)	Driver	0.38		00:04	00:00	00:53	00:00	5	10	0	N	0	
14-02-2024 13:48	Bahrtiyam Vidya Peeth, a 62, Helipad Colony, Lashkar, Gwalior, Madhya Pradesh (SW)	61873.71	(26.2015583, 78.1647217)	14-02-2024 13:57	Metro Neuro Hospital, N 10, opp. Sanskar Marriage Garden, Chetakpuri, Lashkar, Gwalior, Madhya Pradesh (NW)	61875.09	(26.2008983, 78.1739033)	Driver	1.38		00:09	00:00	00:03	00:00	10	24	0	N	0	
14-02-2024 13:59	Metro Neuro Hospital, N 10, opp. Sanskar Marriage Garden, Chetakpuri, Lashkar, Gwalior, Madhya Pradesh (NW)	61875.09	(26.2009117, 78.1739217)	14-02-2024 14:01	Sangam Apartment, Opp. Goyal Marvel, Madhav Nagar, Lashkar, Gwalior, Madhya Pradesh (NW)	61875.27	(26.202015, 78.1746617)	Driver	0.18		00:02	00:00	00:03	00:00	6	18	0	N	0	
14-02-2024 14:04	Sangam Apartment, Opp. Goyal Marvel, Madhav Nagar, Lashkar, Gwalior, Madhya Pradesh (NW)	61875.27	(26.2020233, 78.174665)	14-02-2024 14:05	Satya Marketing, Gwalior,, Madhav Nagar, Lashkar, Gwalior, Madhya Pradesh (SW)	61875.32	(26.202515, 78.17463)	Driver	0.05		00:01	00:00	00:04	00:00	5	9	0	N	0	

Trip Detail

MP07L2246 - Truck - 868003033006425 from 01-02-2024 00:00:00 to 29-02-2024 17:58:00

Detail

Start				End				Driver	Distance	Total Distance	Running V/S Stop	Running	Idle	Stop	Inactive	Speed		Over Speed	Immobilize	Alert(s)
Start Time	Start Location	Start Odometer	Start Coordinate	End Time	End Location	End Odometer	End Coordinate									AVG	MAX			
14-02-2024 14:08	Satya Marketing, Gwalior,, Madhav Nagar, Lashkar, Gwalior, Madhya Pradesh (SW)	61875.32	(26.2025183, 78.174655)	14-02-2024 14:11	AGRAWAL HOSPITAL AND RESEARCH INSTITUTE, H-204, Madhav Nagar, Lashkar, Gwalior, Madhya Pradesh (NW)	61875.91	(26.2001267, 78.1762383)	Driver	0.59			00:03	00:00	00:03	00:00	11	23	0	N	0
14-02-2024 14:14	AGRAWAL HOSPITAL AND RESEARCH INSTITUTE, H-204, Madhav Nagar, Lashkar, Gwalior, Madhya Pradesh (NW)	61875.91	(26.200117, 78.1762133)	14-02-2024 14:27	Param Food Complex, Opp.Scindia Kanya Vidyalaya, Moti Mahal Road, Padav, Basant Vihar Colony, Lashkar, Gwalior, Madhya Pradesh (NW)	61877.91	(26.21044, 78.176605)	Driver	2.0			00:12	00:01	00:07	00:00	10	24	0	N	0
14-02-2024 14:34	Param Food Complex, Opp.Scindia Kanya Vidyalaya, Moti Mahal Road, Padav, Basant Vihar Colony, Lashkar, Gwalior, Madhya Pradesh (NW)	61877.91	(26.210443, 78.1766167)	14-02-2024 14:57	AGRAWAL HOSPITAL AND RESEARCH INSTITUTE, H-204, Madhav Nagar, Lashkar, Gwalior, Madhya Pradesh (SE)	61880.37	(26.1992683, 78.1773433)	Driver	2.47			00:17	00:06	00:02	00:00	9	26	0	N	0

# Trip Detail

MP07L2246 - Truck - 868003033006425 from 01-02-2024 00:00:00 to 29-02-2024 17:58:00

## Detail

Start				End				Driver	Distance	Total Distance	Running V/S Stop	Running	Idle	Stop	Inactive	Speed		Over Speed	Immobilize	Alert(s)
Start Time	Start Location	Start Odometer	Start Coordinate	End Time	End Location	End Odometer	End Coordinate									AVG	MAX			
14-02-2024 14:59	AGRAWAL HOSPITAL AND RESEARCH INSTITUTE , H-204, Madhav Nagar, Lashkar, Gwalior, Madhya Pradesh (SE)	61880.37	(26.1992683, 78.1773433)	14-02-2024 15:00	SBI Bank, Gwalior Madhav Nagar,, Shriram Colony, Harishankar Puram, Madhav Nagar, Lashkar, Gwalior, Madhya Pradesh (SE)	61880.58	(26.1985583, 78.1754133)	Driver	0.21		00:01	00:00	00:07	00:00	11	22	0	N	0	
14-02-2024 15:07	SBI Bank, Gwalior Madhav Nagar,, Shriram Colony, Harishankar Puram, Madhav Nagar, Lashkar, Gwalior, Madhya Pradesh (SE)	61880.58	(26.1985583, 78.17542)	14-02-2024 15:50	Bharat Petroleum, Petrol Pump -Shreeji Fuels, VILL ANTRI, Gwalior, Madhya Pradesh (NE)	61900.22	(26.0637794, 78.226805)	Driver	19.64		00:42	00:01	00:11	00:00	28	42	0	N	0	
14-02-2024 16:01	Bharat Petroleum, Petrol Pump - Shreeji Fuels, VILL ANTRI, Gwalior, Madhya Pradesh (NE)	61900.22	(26.0637633, 78.226545)	14-02-2024 16:02	Bharat Petroleum, Petrol Pump -Shreeji Fuels, VILL ANTRI, Gwalior, Madhya Pradesh (NE)	61900.25	(26.0637517, 78.2265367)	Driver	0.03		00:01	00:00	00:04	00:00	0	0	0	N	0	
14-02-2024 16:06	Bharat Petroleum, Petrol Pump - Shreeji Fuels, VILL ANTRI, Gwalior, Madhya Pradesh (NE)	61900.25	(26.063755, 78.2265333)	14-02-2024 16:06	Bharat Petroleum, Petrol Pump -Shreeji Fuels, VILL ANTRI, Gwalior, Madhya Pradesh (NE)	61900.25	(26.0637494, 78.2265617)	Driver	0.0		00:01	00:00	00:16	00:00	0	0	0	N	0	



Trip Detail

MP07L2246 - Truck - 868003033006425 from 01-02-2024 00:00:00 to 29-02-2024 17:58:00




Detail

Start				End				Driver	Distance	Total Distance	Running V/S Stop	Running	Idle	Stop	Inactive	Speed		Over Speed	Immobilize	Alert(s)
Start Time	Start Location	Start Odometer	Start Coordinate	End Time	End Location	End Odometer	End Coordinate									AVG	MAX			
14-02-2024 16:22	Bharat Petroleum, Petrol Pump - Shreeji Fuels, VILL ANTRI, Gwalior, Madhya Pradesh (NE)	61900.25	(26.0637817, 78.2266383)	14-02-2024 17:20	State Bank Of India ATM, Hazira Chowk, Tansen Road, Hazira, Tansen Nagar, Gwalior, Madhya Pradesh (SW)	61923.4	(26.2312744, 78.18106)	Driver	23.14	61.51		00:55	00:04	16:40	00:00	25	49	0	N	0
15-02-2024 10:00	State Bank Of India ATM, Hazira Chowk, Tansen Road, Hazira, Tansen Nagar, Gwalior, Madhya Pradesh (SW)	61923.4	(26.23119, 78.1810717)	15-02-2024 10:21	Kamla Raja Hospital, Kamla raja, J. A. Hospital Campus, Lashkar, Gwalior, Madhya Pradesh (SE)	61929.64	(26.1908717, 78.15666)	Driver	6.24			00:21	00:00	00:09	00:00	18	38	0	N	0
15-02-2024 10:30	Kamla Raja Hospital, Kamla raja, J. A. Hospital Campus, Lashkar, Gwalior, Madhya Pradesh (SE)	61929.64	(26.1909133, 78.1567167)	15-02-2024 10:37	Jain Motors, IOCL Petrol Pump, Kampoo Rd, Near Girrajji Mandir, Jawahar Colony, Lashkar, Gwalior, Madhya Pradesh (NW)	61930.98	(26.1938717, 78.1523317)	Driver	1.34			00:07	00:00	00:05	00:00	11	22	0	N	0

# Trip Detail

MP07L2246 - Truck - 868003033006425 from 01-02-2024 00:00:00 to 29-02-2024 17:58:00

## Detail

Start				End				Driver	Distance	Total Distance	Running V/S Stop	Running	Idle	Stop	Inactive	Speed		Over Speed	Immobilize	Alert(s)
Start Time	Start Location	Start Odometer	Start Coordinate	End Time	End Location	End Odometer	End Coordinate									AVG	MAX			
15-02-2024 10:41	Jain Motors, IOCL Petrol Pump, Kampoo Rd, Near Girraj ji Mandir, Jawahar Colony, Lashkar, Gwalior, Madhya Pradesh (NW)	61930.98	(26.1939, 78.1523683)	15-02-2024 10:42	Hotel Krishna Lodge, Kampoo Rd, opposite Mahavir Bhavan, beside petrol pump, in the krishna market, Jawahar Colony, Lashkar, Gwalior, Madhya Pradesh (SE)	61931.05	(26.1937017, 78.1528633)	Driver	0.08			00:01	00:00	00:03	00:00	5	7	0	N	0
15-02-2024 10:45	Hotel Krishna Lodge, Kampoo Rd, opposite Mahavir Bhavan, beside petrol pump, in the krishna market, Jawahar Colony, Lashkar, Gwalior, Madhya Pradesh (SE)	61931.05	(26.1937028, 78.152835)	15-02-2024 10:47	Syndicate Bank, Nimbalkar Ki Goth No.2, Lohiya Bazaar, Gwalior, Madhya Pradesh (SW)	61931.11	(26.1937328, 78.1534467)	Driver	0.07			00:01	00:00	00:12	00:00	4	8	0	N	0
15-02-2024 10:59	Syndicate Bank, Nimbalkar Ki Goth No.2, Lohiya Bazaar, Gwalior, Madhya Pradesh (SE)	61931.11	(26.1937017, 78.15353)	15-02-2024 11:01	Bholenath Mishan Bhandar, Kampoo Rd, Lohiya Bazaar, Gwalior, Madhya Pradesh (SE)	61931.25	(26.1932683, 78.1547617)	Driver	0.14			00:03	00:00	00:05	00:00	3	10	0	N	0

Trip Detail

MP07L2246 - Truck - 868003033006425 from 01-02-2024 00:00:00 to 29-02-2024 17:58:00

Detail

Start				End				Driver	Distance	Total Distance	Running V/S Stop	Running	Idle	Stop	Inactive	Speed		Over Speed	Immobilize	Alert(s)
Start Time	Start Location	Start Odometer	Start Coordinate	End Time	End Location	End Odometer	End Coordinate									AVG	MAX			
15-02-2024 11:06	Bholenath Misthan Bhandar, Kampoo Rd, Lohiya Bazaar, Gwalior, Madhya Pradesh (SE)	61931.25	(26.193253, 78.15476)	15-02-2024 11:09	Sulabh Shuchalay Complex, Hospital Campus, Madhav Dispensary, Hospital Rd, J. A. Hospital Campus, Lashkar, Gwalior, Madhya Pradesh (NW)	61931.5	(26.1929911, 78.156645)	Driver	0.25		00:04	00:00	00:05	00:00	4	13	0	N	0	
15-02-2024 11:15	Dr. Kaul Hospital and Research Centre, Near, Naya Bazar Main Rd, Indra Colony, Campu, Indra Colony, Naya Bazaar, Lashkar, Gwalior, Madhya Pradesh (SE)	61931.5	(26.19303, 78.15661)	15-02-2024 11:16	Dr. Kaul Hospital and Research Centre, Near, Naya Bazar Main Rd, Indra Colony, Campu, Indra Colony, Naya Bazaar, Lashkar, Gwalior, Madhya Pradesh (SW)	61931.59	(26.193444, 78.1560983)	Driver	0.09		00:01	00:00	00:03	00:00	4	6	0	N	0	
15-02-2024 11:19	Mandir Maa Kaila Devi, Near Kaul Hospital, Indra Colony, Naya Bazaar, Lashkar, Gwalior, Madhya Pradesh (SE)	61931.59	(26.193471, 78.1559683)	15-02-2024 11:21	AB Covers, Naya Bazaar Rd, Bansali Sadan, Near Johri Nurshing Home, Ganesh Colony, Lohiya Bazaar, Gwalior, Madhya Pradesh (SE)	61931.76	(26.1944861, 78.1554517)	Driver	0.17		00:01	00:00	00:07	00:00	8	10	0	N	0	

# Trip Detail

MP07L2246 - Truck - 868003033006425 from 01-02-2024 00:00:00 to 29-02-2024 17:58:00

## Detail

Start				End				Driver	Distance	Total Distance	Running V/S Stop	Running	Idle	Stop	Inactive	Speed		Over Speed	Immobilize	Alert(s)
Start Time	Start Location	Start Odometer	Start Coordinate	End Time	End Location	End Odometer	End Coordinate									AVG	MAX			
15-02-2024 11:28	AB Covers, Naya Bazaar Rd, Bansali Sadan, Near Johri Nurshing Home, Ganesh Colony, Lohiya Bazaar, Gwalior, Madhya Pradesh (SE)	61931.76	(26.1945033, 78.1555133)	15-02-2024 11:31	Mashoor Ratlami Sev Bhandar - Ratlamiwala, Opp. Jain Mandir, Huzrat pull, Naya Bazaar, Lashkar, Gwalior, Madhya Pradesh (SE)	61932.31	(26.19673, 78.1548933)	Driver	0.55			00:03	00:00	00:05	00:00	10	15	0	N	0
15-02-2024 11:36	Oriental Bank Of Commerce, Suraj Villa, Huzrat Kotwali Rd, Bajaj Oli, Naya Bazaar, Lohiya Bazaar, Gwalior, Madhya Pradesh (NW)	61932.31	(26.1967194, 78.1549183)	15-02-2024 11:58	Olyai Hospital - Best IVF Hospital in Gwalior, Hospital Rd, Lalitpur Colony, Lashkar, Gwalior, Madhya Pradesh (NW)	61933.38	(26.19894, 78.1616633)	Driver	1.07			00:15	00:07	00:45	00:00	4	14	0	N	0
15-02-2024 12:42	Olyai Hospital - Best IVF Hospital in Gwalior, Hospital Rd, Lalitpur Colony, Lashkar, Gwalior, Madhya Pradesh (NW)	61933.38	(26.19885, 78.1616333)	15-02-2024 12:48	OYO 8194 The Golden Village, Sanatan Dharam Mandir Rd, Lalitpur Colony, Lashkar, Gwalior, Madhya Pradesh (NE)	61934.16	(26.1993717, 78.1621317)	Driver	0.78			00:05	00:00	00:02	00:00	9	19	0	N	0

Trip Detail

MP07L2246 - Truck - 868003033006425 from 01-02-2024 00:00:00 to 29-02-2024 17:58:00


Detail

Start				End				Driver	Distance	Total Distance	Running V/S Stop	Running	Idle	Stop	Inactive	Speed		Over Speed	Immobilize	Alert(s)
Start Time	Start Location	Start Odometer	Start Coordinate	End Time	End Location	End Odometer	End Coordinate									AVG	MAX			
15-02-2024 12:50	OYO 8194 The Golden Village, Sanatan Dharam Mandir Rd, Lalitpur Colony, Lashkar, Gwalior, Madhya Pradesh (NE)	61934.16	(26.19937, 78.1621317)	15-02-2024 12:52	Chandak Hospital, 14, Hospital Rd, Lalitpur Colony, Lashkar, Gwalior, Madhya Pradesh (SW)	61934.3	(26.1983528, 78.1614183)	Driver	0.14			00:02	00:00	00:17	00:00	4	12	0	N	0
15-02-2024 13:09	Chandak Hospital, 14, Hospital Rd, Lalitpur Colony, Lashkar, Gwalior, Madhya Pradesh (SW)	61934.3	(26.198345, 78.1614183)	15-02-2024 13:22	Kartik Hospital, Hospital Rd, Geeta Colony, Dal Bazaar, Lashkar, Gwalior, Madhya Pradesh (SW)	61934.55	(26.1963778, 78.1603417)	Driver	0.25			00:12	00:02	00:03	00:00	1	13	0	N	0
15-02-2024 13:25	Kartik Hospital, Hospital Rd, Geeta Colony, Dal Bazaar, Lashkar, Gwalior, Madhya Pradesh (SW)	61934.55	(26.1963533, 78.16033)	15-02-2024 13:27	Vaidansh Hospital, Gwalior, Lalitpur Colony, Lashkar, Gwalior, Madhya Pradesh (SE)	61934.84	(26.1946317, 78.161155)	Driver	0.29			00:02	00:00	00:07	00:00	9	17	0	N	0

Trip Detail

MP07L2246 - Truck - 868003033006425 from 01-02-2024 00:00:00 to 29-02-2024 17:58:00




Detail

Start				End				Driver	Distance	Total Distance	Running V/S Stop	Running	Idle	Stop	Inactive	Speed		Over Speed	Immobilize	Alert(s)
Start Time	Start Location	Start Odometer	Start Coordinate	End Time	End Location	End Odometer	End Coordinate									AVG	MAX			
15-02-2024 13:34	Vaidansh Hospital, Gwalior, Lalitpur Colony, Lashkar, Gwalior, Madhya Pradesh (SE)	61934.84	(26.1946244, 78.1611867)	15-02-2024 13:37	DK EYE AND SKIN HOSPITAL   EYE HOSPITAL   DERMATOLOGIST   EYE DOCTOR   SKIN DOCTOR, 2nd floor, M. K. Plaza, opposite madhav dispensary, Lalitpur Colony, Lashkar, Gwalior, Madhya Pradesh (SW)	61935.04	(26.1940511, 78.1630467)	Driver	0.2			00:03	00:00	00:10	00:00	5	14	0	N	0
15-02-2024 13:47	DK EYE AND SKIN HOSPITAL   EYE HOSPITAL   DERMATOLOGIST   EYE DOCTOR   SKIN DOCTOR, 2nd floor, M. K. Plaza, opposite madhav dispensary, Lalitpur Colony, Lashkar, Gwalior, Madhya Pradesh (SW)	61935.04	(26.1940567, 78.1630567)	15-02-2024 13:53	Balaji Hospital & Trauma Centre, Lalitpur Colony, Lashkar, Gwalior, Madhya Pradesh (SW)	61935.74	(26.1974367, 78.16222)	Driver	0.7			00:06	00:00	00:13	00:00	7	27	0	N	0

# Trip Detail

MP07L2246 - Truck - 868003033006425 from 01-02-2024 00:00:00 to 29-02-2024 17:58:00

## Detail

Start				End				Driver	Distance	Total Distance	Running V/S Stop	Running	Idle	Stop	Inactive	Speed		Over Speed	Immobilize	Alert(s)
Start Time	Start Location	Start Odometer	Start Coordinate	End Time	End Location	End Odometer	End Coordinate									AVG	MAX			
15-02-2024 14:06	Balaji Hospital & Trauma Centre, Lalitpur Colony, Lashkar, Gwalior, Madhya Pradesh (SW)	61935.74	(26.197465, 78.1622167)	15-02-2024 14:08	Arora Hospital – Best Kidney Stone Hospital   Best Gall Bladder Stone Surgery Hospital in Gwalior, 20, Hospital Rd, Lalitpur Colony, Lashkar, Gwalior, Madhya Pradesh (NE)	61935.87	(26.1984, 78.162895)	Driver	0.13			00:02	00:00	00:02	00:00	4	5	0	N	0
15-02-2024 14:10	Arora Hospital – Best Kidney Stone Hospital   Best Gall Bladder Stone Surgery Hospital in Gwalior, 20, Hospital Rd, Lalitpur Colony, Lashkar, Gwalior, Madhya Pradesh (NE)	61935.87	(26.1984067, 78.1628983)	15-02-2024 14:15	Suyash Hospital, Near Achaleshwar Mandir, Jiwaji Club Road, Maharana Pratap Nagar, Lashkar, Gwalior, Madhya Pradesh (SW)	61936.33	(26.1985133, 78.1663383)	Driver	0.46			00:03	00:02	00:02	00:00	8	15	0	N	0
15-02-2024 14:17	Suyash Hospital, Near Achaleshwar Mandir, Jiwaji Club Road, Maharana Pratap Nagar, Lashkar, Gwalior, Madhya Pradesh (SW)	61936.33	(26.1985167, 78.1663467)	15-02-2024 14:27	Metro Neuro Hospital, N 10, opp. Sanskar Marriage Garden, Chetakpuri, Lashkar, Gwalior, Madhya Pradesh (NW)	61937.82	(26.2009461, 78.1738667)	Driver	1.49			00:08	00:02	00:04	00:00	11	32	0	N	0

# Trip Detail

MP07L2246 - Truck - 868003033006425 from 01-02-2024 00:00:00 to 29-02-2024 17:58:00

## Detail





Start				End				Driver	Distance	Total Distance	Running V/S Stop	Running	Idle	Stop	Inactive	Speed		Over Speed	Immobilize	Alert(s)
Start Time	Start Location	Start Odometer	Start Coordinate	End Time	End Location	End Odometer	End Coordinate									AVG	MAX			
15-02-2024 14:31	Metro Neuro Hospital, N 10, opp. Sanskar Marriage Garden, Chetakpuri, Lashkar, Gwalior, Madhya Pradesh (NW)	61937.82	(26.200945, 78.1738717)	15-02-2024 14:39	AGRAWAL HOSPITAL AND RESEARCH INSTITUTE, H-204, Madhav Nagar, Lashkar, Gwalior, Madhya Pradesh (NW)	61938.47	(26.200165, 78.176215)	Driver	0.65			00:07	00:02	00:06	00:00	6	16	0	N	0
15-02-2024 14:45	AGRAWAL HOSPITAL AND RESEARCH INSTITUTE, H-204, Madhav Nagar, Lashkar, Gwalior, Madhya Pradesh (NW)	61938.47	(26.200165, 78.176215)	15-02-2024 14:49	SBI Bank, Gwalior Madhav Nagar,, Shriram Colony, Harishankar Puram, Madhav Nagar, Lashkar, Gwalior, Madhya Pradesh (NE)	61938.58	(26.1997567, 78.175595)	Driver	0.11			00:01	00:03	00:03	00:00	5	7	0	N	0
15-02-2024 14:52	SBI Bank, Gwalior Madhav Nagar,, Shriram Colony, Harishankar Puram, Madhav Nagar, Lashkar, Gwalior, Madhya Pradesh (NE)	61938.58	(26.1997817, 78.17558)	15-02-2024 14:57	SBI Bank, Gwalior Madhav Nagar,, Shriram Colony, Harishankar Puram, Madhav Nagar, Lashkar, Gwalior, Madhya Pradesh (SE)	61938.87	(26.199235, 78.17501)	Driver	0.3			00:05	00:00	00:02	00:00	3	21	0	N	0



# Trip Detail

MP07L2246 - Truck - 868003033006425 from 01-02-2024 00:00:00 to 29-02-2024 17:58:00

## Detail

Start				End				Driver	Distance	Total Distance	Running V/S Stop	Running	Idle	Stop	Inactive	Speed		Over Speed	Immobilize	Alert(s)
Start Time	Start Location	Start Odometer	Start Coordinate	End Time	End Location	End Odometer	End Coordinate									AVG	MAX			
15-02-2024 15:00	SBI Bank, Gwalior Madhav Nagar,, Shiriram Colony, Harishankar Puram, Madhav Nagar, Lashkar, Gwalior, Madhya Pradesh (SE)	61938.87	(26.199235, 78.17501)	15-02-2024 15:02	AGRAWAL HOSPITAL AND RESEARCH INSTITUTE, H-204, Madhav Nagar, Lashkar, Gwalior, Madhya Pradesh (SE)	61939.11	(26.1994383, 78.1772767)	Driver	0.23			00:03	00:00	00:04	00:00	6	20	0	N	0
15-02-2024 15:06	AGRAWAL HOSPITAL AND RESEARCH INSTITUTE, H-204, Madhav Nagar, Lashkar, Gwalior, Madhya Pradesh (SE)	61939.11	(26.199514, 78.17743)	15-02-2024 15:23	Param Food Complex, Opp.Scindia Kanya Vidyalaya, Moti Mahal Road, Padav, Basant Vihar Colony, Lashkar, Gwalior, Madhya Pradesh (NE)	61941.18	(26.2104633, 78.1767217)	Driver	2.06			00:15	00:02	00:04	00:00	8	27	0	N	0
15-02-2024 15:27	Param Food Complex, Near, S K V Rd, Padav, Basant Vihar Colony, Lashkar, Gwalior, Madhya Pradesh (NW)	61941.18	(26.2104667, 78.1767233)	15-02-2024 15:28	Param Food Complex, Near, S K V Rd, Padav, Basant Vihar Colony, Lashkar, Gwalior, Madhya Pradesh (NE)	61941.22	(26.2106833, 78.1769733)	Driver	0.04			00:01	00:00	00:04	00:00	5	8	0	N	0
15-02-2024 15:31	Param Food Complex, Near, S K V Rd, Padav, Basant Vihar Colony, Lashkar, Gwalior, Madhya Pradesh (NE)	61941.22	(26.2106811, 78.1769733)	15-02-2024 15:38	Anand Family Mart, Below A.G. Office Bridge, Viivek Vihar, Lashkar, Gwalior, Madhya Pradesh (SW)	61942.83	(26.2047883, 78.1806967)	Driver	1.61			00:07	00:00	00:03	00:00	14	27	0	N	0

# Trip Detail

MP07L2246 - Truck - 868003033006425 from 01-02-2024 00:00:00 to 29-02-2024 17:58:00

## Detail

Start				End				Driver	Distance	Total Distance	Running V/S Stop	Running	Idle	Stop	Inactive	Speed		Over Speed	Immobilize	Alert(s)
Start Time	Start Location	Start Odometer	Start Coordinate	End Time	End Location	End Odometer	End Coordinate									AVG	MAX			
15-02-2024 15:42	Anand Family Mart, Below A.G. Office Bridge, Viivek Vihar, Lashkar, Gwalior, Madhya Pradesh (SW)	61942.83	(26.2047767, 78.1806967)	15-02-2024 16:25	Bharat Petroleum, Petrol Pump -Shreeji Fuels, VILL ANTRI, Gwalior, Madhya Pradesh (NE)	61963.47	(26.0638094, 78.2264883)	Driver	20.64			00:43	00:00	00:12	00:00	29	43	0	N	0
15-02-2024 16:37	Bharat Petroleum, Petrol Pump - Shreeji Fuels, VILL ANTRI, Gwalior, Madhya Pradesh (NE)	61963.47	(26.06382, 78.2264517)	15-02-2024 16:38	Bharat Petroleum, Petrol Pump -Shreeji Fuels, VILL ANTRI, Gwalior, Madhya Pradesh (NE)	61963.52	(26.0637033, 78.2267017)	Driver	0.04			00:01	00:00	00:13	00:00	2	7	0	N	0
15-02-2024 16:51	Bharat Petroleum, Petrol Pump - Shreeji Fuels, VILL ANTRI, Gwalior, Madhya Pradesh (NE)	61963.52	(26.0637383, 78.2267367)	15-02-2024 17:44	State Bank Of India ATM, Hazira Chowk, Tansen Road, Hazira, Tansen Nagar, Gwalior, Madhya Pradesh (SW)	61986.93	(26.2312778, 78.1810683)	Driver	23.41	63.53		00:48	00:05	15:54	00:00	29	48	0	N	0
16-02-2024 09:38	State Bank Of India ATM, Hazira Chowk, Tansen Road, Hazira, Tansen Nagar, Gwalior, Madhya Pradesh (SW)	61986.93	(26.23122, 78.1810767)	16-02-2024 09:58	Kamla Raja Hospital, Kamla raja, J. A. Hospital Campus, Lashkar, Gwalior, Madhya Pradesh (SE)	61993.18	(26.19088, 78.1565533)	Driver	6.25			00:19	00:01	00:11	00:00	20	38	0	N	0

# Trip Detail

MP07L2246 - Truck - 868003033006425 from 01-02-2024 00:00:00 to 29-02-2024 17:58:00

## Detail

Start				End				Driver	Distance	Total Distance	Running V/S Stop	Running	Idle	Stop	Inactive	Speed		Over Speed	Immobilize	Alert(s)
Start Time	Start Location	Start Odometer	Start Coordinate	End Time	End Location	End Odometer	End Coordinate									AVG	MAX			
16-02-2024 10:09	Kamla Raja Hospital, Kamla raja, J. A. Hospital Campus, Lashkar, Gwalior, Madhya Pradesh (SE)	61993.18	(26.1908717, 78.1565633)	16-02-2024 10:15	Bharat Petroleum Fuel Station, Kampoo Rd, Nimbalkar Ki Goth No.2, Lashkar, Gwalior, Madhya Pradesh (SW)	61994.44	(26.1937117, 78.153645)	Driver	1.26			00:06	00:00	00:05	00:00	12	23	0	N	0
16-02-2024 10:20	Bharat Petroleum Fuel Station, Kampoo Rd, Nimbalkar Ki Goth No.2, Lashkar, Gwalior, Madhya Pradesh (SE)	61994.44	(26.1936383, 78.1536583)	16-02-2024 10:22	Bholenath Misthan Bhandar, Kampoo Rd, Lohiya Bazaar, Gwalior, Madhya Pradesh (SW)	61994.55	(26.1932583, 78.154585)	Driver	0.11			00:02	00:00	00:03	00:00	3	5	0	N	0
16-02-2024 10:25	Bholenath Misthan Bhandar, Kampoo Rd, Lohiya Bazaar, Gwalior, Madhya Pradesh (SW)	61994.55	(26.1932194, 78.1546317)	16-02-2024 10:35	Mandir Maa Kaila Devi, Near Kaul Hospital, Indra Colony, Naya Bazaar, Lashkar, Gwalior, Madhya Pradesh (SE)	61995.78	(26.19351, 78.1560367)	Driver	1.22			00:08	00:02	00:10	00:00	9	23	0	N	0
16-02-2024 10:44	Mandir Maa Kaila Devi, Near Kaul Hospital, Indra Colony, Naya Bazaar, Lashkar, Gwalior, Madhya Pradesh (SW)	61995.78	(26.1935917, 78.1559317)	16-02-2024 10:46	AB Covers, Naya Bazaar Rd, Bansali Sadan, Near Johri Nurshing Home, Ganesh Colony, Lohiya Bazaar, Gwalior, Madhya Pradesh (SE)	61995.95	(26.19465, 78.1554883)	Driver	0.18			00:02	00:00	00:02	00:00	6	9	0	N	0

Trip Detail

MP07L2246 - Truck - 868003033006425 from 01-02-2024 00:00:00 to 29-02-2024 17:58:00

Detail

Start				End				Driver	Distance	Total Distance	Running V/S Stop	Running	Idle	Stop	Inactive	Speed		Over Speed	Immobilize	Alert(s)
Start Time	Start Location	Start Odometer	Start Coordinate	End Time	End Location	End Odometer	End Coordinate									AVG	MAX			
16-02-2024 10:48	AB Covers, Naya Bazaar Rd, Bansali Sadan, Near Johri Nurshing Home, Ganesh Colony, Lohiya Bazaar, Gwalior, Madhya Pradesh (NE)	61995.95	(26.1946133, 78.1555083)	16-02-2024 10:51	Mashoor Ratlami Sev Bhandar - Ratlamiwala, Opp. Jain Mandir, Huzrat pull, Naya Bazaar, Lashkar, Gwalior, Madhya Pradesh (SE)	61996.49	(26.1967367, 78.15487)	Driver	0.55			00:03	00:00	00:05	00:00	10	17	0	N	0
16-02-2024 10:57	Oriental Bank Of Commerce, Suraj Villa, Huzrat Kotwali Rd, Bajaj Oli, Naya Bazaar, Lohiya Bazaar, Gwalior, Madhya Pradesh (NW)	61996.49	(26.19671, 78.1550133)	16-02-2024 11:11	Chandak Hospital, 14, Hospital Rd, Lalitpur Colony, Lashkar, Gwalior, Madhya Pradesh (SW)	61997.51	(26.1984183, 78.16134)	Driver	1.02			00:10	00:05	00:04	00:00	6	16	0	N	0
16-02-2024 11:15	Chandak Hospital, 14, Hospital Rd, Lalitpur Colony, Lashkar, Gwalior, Madhya Pradesh (SW)	61997.51	(26.1984067, 78.16128)	16-02-2024 11:16	Olyai Hospital - Best IVF Hospital in Gwalior, Hospital Rd, Lalitpur Colony, Lashkar, Gwalior, Madhya Pradesh (NW)	61997.59	(26.1989261, 78.1615817)	Driver	0.07			00:01	00:00	00:45	00:00	4	6	0	N	0

Trip Detail

MP07L2246 - Truck - 868003033006425 from 01-02-2024 00:00:00 to 29-02-2024 17:58:00





Detail

Start				End				Driver	Distance	Total Distance	Running V/S Stop	Running	Idle	Stop	Inactive	Speed		Over Speed	Immobilize	Alert(s)
Start Time	Start Location	Start Odometer	Start Coordinate	End Time	End Location	End Odometer	End Coordinate									AVG	MAX			
16-02-2024 12:01	Olyai Hospital - Best IVF Hospital in Gwalior, Hospital Rd, Lalitpur Colony, Lashkar, Gwalior, Madhya Pradesh (NW)	61997.59	(26.1988733, 78.16174)	16-02-2024 12:03	OYO 8194 The Golden Village, Sanatan Dharam Mandir Rd, Lalitpur Colony, Lashkar, Gwalior, Madhya Pradesh (NE)	61997.84	(26.19943, 78.162117)	Driver	0.26			00:03	00:00	00:04	00:00	6	14	0	N	0
16-02-2024 12:07	OYO 8194 The Golden Village, Sanatan Dharam Mandir Rd, Lalitpur Colony, Lashkar, Gwalior, Madhya Pradesh (NE)	61997.84	(26.1994283, 78.162117)	16-02-2024 12:09	Chandak Hospital, 14, Hospital Rd, Lalitpur Colony, Lashkar, Gwalior, Madhya Pradesh (SW)	61997.98	(26.1983117, 78.161515)	Driver	0.14			00:02	00:00	00:09	00:00	5	12	0	N	0
16-02-2024 12:18	Mangalam School of Nursing, 14, Hospital Rd, Near Chandak Parisar Hospital, Lalitpur Colony, Lashkar, Gwalior, Madhya Pradesh (NE)	61997.98	(26.1983044, 78.1615133)	16-02-2024 12:19	Parivar Hospital, Near Hospital Road, Near, Sanatan Dharam Mandir Rd, Lalitpur Colony, Lashkar, Gwalior, Madhya Pradesh (SW)	61998.09	(26.197415, 78.161005)	Driver	0.11			00:02	00:00	00:08	00:00	4	14	0	N	0

# Trip Detail

MP07L2246 - Truck - 868003033006425 from 01-02-2024 00:00:00 to 29-02-2024 17:58:00

## Detail

Start				End				Driver	Distance	Total Distance	Running V/S Stop	Running	Idle	Stop	Inactive	Speed		Over Speed	Immobilize	Alert(s)
Start Time	Start Location	Start Odometer	Start Coordinate	End Time	End Location	End Odometer	End Coordinate									AVG	MAX			
16-02-2024 12:27	Parivar Hospital, Near Hospital Road, Near, Sanatan Dharam Mandir Rd, Lalitpur Colony, Lashkar, Gwalior, Madhya Pradesh (SW)	61998.09	(26.1974183, 78.1609983)	16-02-2024 12:28	Kartik Hospital, Hospital Rd, Geeta Colony, Dal Bazaar, Lashkar, Gwalior, Madhya Pradesh (SW)	61998.13	(26.1971, 78.1608017)	Driver	0.04			00:01	00:00	00:13	00:00	2	7	0	N	0
16-02-2024 12:41	Kartik Hospital, Hospital Rd, Geeta Colony, Dal Bazaar, Lashkar, Gwalior, Madhya Pradesh (SE)	61998.13	(26.1971183, 78.160855)	16-02-2024 12:42	Kartik Hospital, Hospital Rd, Geeta Colony, Dal Bazaar, Lashkar, Gwalior, Madhya Pradesh (SW)	61998.24	(26.1963711, 78.16041)	Driver	0.1			00:01	00:00	00:04	00:00	6	9	0	N	0
16-02-2024 12:46	Kartik Hospital, Hospital Rd, Geeta Colony, Dal Bazaar, Lashkar, Gwalior, Madhya Pradesh (SW)	61998.24	(26.1963711, 78.1604067)	16-02-2024 12:54	Vaidansh Hospital, Gwalior, Lalitpur Colony, Lashkar, Gwalior, Madhya Pradesh (SE)	61998.54	(26.1945583, 78.1613683)	Driver	0.3			00:04	00:05	00:11	00:00	5	13	0	N	0
16-02-2024 13:05	Premy Complex, Hospital Rd, Lalitpur Colony, Lashkar, Gwalior, Madhya Pradesh (NW)	61998.54	(26.1944767, 78.161415)	16-02-2024 13:06	Premy Complex, Hospital Rd, Lalitpur Colony, Lashkar, Gwalior, Madhya Pradesh (SE)	61998.63	(26.194315, 78.1620833)	Driver	0.08			00:01	00:00	00:05	00:00	7	10	0	N	0

# Trip Detail

MP07L2246 - Truck - 868003033006425 from 01-02-2024 00:00:00 to 29-02-2024 17:58:00

## Detail

Start				End				Driver	Distance	Total Distance	Running V/S Stop	Running	Idle	Stop	Inactive	Speed		Over Speed	Immobilize	Alert(s)
Start Time	Start Location	Start Odometer	Start Coordinate	End Time	End Location	End Odometer	End Coordinate									AVG	MAX			
16-02-2024 13:10	Premy Complex, Hospital Rd, Lalitpur Colony, Lashkar, Gwalior, Madhya Pradesh (SE)	61998.63	(26.194325, 78.1621033)	16-02-2024 13:16	Balaji Hospital & Trauma Centre, Lalitpur Colony, Lashkar, Gwalior, Madhya Pradesh (SW)	61998.99	(26.1973783, 78.1622317)	Driver	0.37			00:06	00:00	00:06	00:00	4	15	0	N	0
16-02-2024 13:22	Balaji Hospital & Trauma Centre, Lalitpur Colony, Lashkar, Gwalior, Madhya Pradesh (SW)	61998.99	(26.1973783, 78.1622317)	16-02-2024 13:27	Mughal Darbar, Achleshwar Road Central Mall, Roshni Ghar Mohalla, Lashkar, Gwalior, Madhya Pradesh (SW)	61999.34	(26.19925, 78.1641)	Driver	0.35			00:04	00:00	00:05	00:00	5	13	0	N	0
16-02-2024 13:32	Mughal Darbar, Achleshwar Road Central Mall, Roshni Ghar Mohalla, Lashkar, Gwalior, Madhya Pradesh (SW)	61999.34	(26.199215, 78.164125)	16-02-2024 13:35	Bahrtiyam Vidya Peeth, a 62, Helipad Colony, Lashkar, Gwalior, Madhya Pradesh (SW)	61999.71	(26.2017233, 78.164725)	Driver	0.38			00:03	00:00	00:05	00:00	8	12	0	N	0
16-02-2024 13:39	Bahrtiyam Vidya Peeth, a 62, Helipad Colony, Lashkar, Gwalior, Madhya Pradesh (SW)	61999.71	(26.2017017, 78.1648167)	16-02-2024 13:45	Metro Neuro Hospital, N 10, opp. Sanskar Marriage Garden, Chetakpuri, Lashkar, Gwalior, Madhya Pradesh (NW)	62001.09	(26.2008861, 78.1736817)	Driver	1.37			00:06	00:00	00:05	00:00	15	38	0	N	0

Trip Detail

MP07L2246 - Truck - 868003033006425 from 01-02-2024 00:00:00 to 29-02-2024 17:58:00

Detail




Start				End				Driver	Distance	Total Distance	Running V/S Stop	Running	Idle	Stop	Inactive	Speed		Over Speed	Immobilize	Alert(s)
Start Time	Start Location	Start Odometer	Start Coordinate	End Time	End Location	End Odometer	End Coordinate									AVG	MAX			
16-02-2024 13:50	Metro Neuro Hospital, N 10, opp. Sanskar Marriage Garden, Chetakpuri, Lashkar, Gwalior, Madhya Pradesh (NW)	62001.09	(26.200925, 78.1738667)	16-02-2024 13:51	Sangam Apartment, Opp. Goyal Marvel, Madhav Nagar, Lashkar, Gwalior, Madhya Pradesh (NW)	62001.29	(26.2020533, 78.1746967)	Driver	0.2		00:02	00:00	00:03	00:00	7	18	0	N	0	
16-02-2024 13:54	Sangam Apartment, Opp. Goyal Marvel, Madhav Nagar, Lashkar, Gwalior, Madhya Pradesh (NW)	62001.29	(26.2020467, 78.1747133)	16-02-2024 14:01	AGRAWAL HOSPITAL AND RESEARCH INSTITUTE, H-204, Madhav Nagar, Lashkar, Gwalior, Madhya Pradesh (NW)	62001.86	(26.2001667, 78.1762467)	Driver	0.57		00:04	00:03	00:05	00:00	8	24	0	N	0	
16-02-2024 14:06	AGRAWAL HOSPITAL AND RESEARCH INSTITUTE, H-204, Madhav Nagar, Lashkar, Gwalior, Madhya Pradesh (NW)	62001.86	(26.200165, 78.1762483)	16-02-2024 14:18	Sahara Hospital, 19 A, Vijay Nagar Extension, Basant Vihar Colony, Lashkar, Gwalior, Madhya Pradesh (NW)	62003.26	(26.2085978, 78.1769333)	Driver	1.4		00:11	00:01	00:04	00:00	8	35	0	N	0	
16-02-2024 14:22	Trimbakeswar Mahadev Mandir, Basant Vihar Colony, Lashkar, Gwalior, Madhya Pradesh (NE)	62003.26	(26.208735, 78.1768)	16-02-2024 15:24	Kamla Raja Hospital, Kamla raja, J. A. Hospital Campus, Lashkar, Gwalior, Madhya Pradesh (SE)	62008.98	(26.1910333, 78.1567117)	Driver	5.72		00:57	00:06	00:22	00:00	6	28	0	N	0	



# Trip Detail

MP07L2246 - Truck - 868003033006425 from 01-02-2024 00:00:00 to 29-02-2024 17:58:00

## Detail

Start				End				Driver	Distance	Total Distance	Running V/S Stop	Running	Idle	Stop	Inactive	Speed		Over Speed	Immobilize	Alert(s)
Start Time	Start Location	Start Odometer	Start Coordinate	End Time	End Location	End Odometer	End Coordinate									AVG	MAX			
16-02-2024 15:46	Kamla Raja Hospital, Kamla raja, J. A. Hospital Campus, Lashkar, Gwalior, Madhya Pradesh (SE)	62008.98	(26.1907878, 78.1567867)	16-02-2024 15:47	College Of Nursing J. A. Hospital G R Medical College Gwalior, J. A. Hospital Campus, Lashkar, Gwalior, Madhya Pradesh (NW)	62009.04	(26.1907467, 78.157075)	Driver	0.06			00:01	00:00	01:15	00:00	5	6	0	N	0
16-02-2024 17:02	College Of Nursing J. A. Hospital G R Medical College Gwalior, J. A. Hospital Campus, Lashkar, Gwalior, Madhya Pradesh (NW)	62009.04	(26.1907428, 78.1570383)	16-02-2024 17:25	State Bank Of India ATM, Hazira Chowk, Tansen Road, Hazira, Tansen Nagar, Gwalior, Madhya Pradesh (NE)	62015.62	(26.2313794, 78.1811033)	Driver	6.58	28.69		00:23	00:00	16:07	00:00	17	35	0	N	0
17-02-2024 09:33	State Bank Of India ATM, Hazira Chowk, Tansen Road, Hazira, Tansen Nagar, Gwalior, Madhya Pradesh (SW)	62015.62	(26.2312628, 78.1810917)	17-02-2024 09:56	Kamla Raja Hospital, Kamla raja, J. A. Hospital Campus, Lashkar, Gwalior, Madhya Pradesh (SE)	62021.91	(26.1908117, 78.156675)	Driver	6.3			00:21	00:02	00:19	00:00	18	39	0	N	0

Trip Detail

MP07L2246 - Truck - 868003033006425 from 01-02-2024 00:00:00 to 29-02-2024 17:58:00

Detail

Start				End				Driver	Distance	Total Distance	Running V/S Stop	Running	Idle	Stop	Inactive	Speed		Over Speed	Immobilize	Alert(s)
Start Time	Start Location	Start Odometer	Start Coordinate	End Time	End Location	End Odometer	End Coordinate									AVG	MAX			
17-02-2024 10:15	Kamla Raja Hospital, Kamla raja, J. A. Hospital Campus, Lashkar, Gwalior, Madhya Pradesh (SE)	62021.91	(26.1908417, 78.1566583)	17-02-2024 10:22	Hotel Krishna Lodge, Kampoo Rd, opposite Mahavir Bhavan, beside petrol pump, in the krishna market, Jawahar Colony, Lashkar, Gwalior, Madhya Pradesh (SE)	62023.32	(26.1936233, 78.15284)	Driver	1.41		00:08	00:00	00:03	00:00	11	22	0	N	0	
17-02-2024 10:25	Hotel Krishna Lodge, Kampoo Rd, opposite Mahavir Bhavan, beside petrol pump, in the krishna market, Jawahar Colony, Lashkar, Gwalior, Madhya Pradesh (SE)	62023.32	(26.1936357, 78.1528417)	17-02-2024 10:27	Bharat Petroleum Fuel Station, Kampoo Rd, Nimbalkar Ki Goth No.2, Lashkar, Gwalior, Madhya Pradesh (SW)	62023.42	(26.19366, 78.1536433)	Driver	0.11		00:02	00:00	00:06	00:00	4	7	0	N	0	
17-02-2024 10:33	Bharat Petroleum Fuel Station, Kampoo Rd, Nimbalkar Ki Goth No.2, Lashkar, Gwalior, Madhya Pradesh (SW)	62023.42	(26.1936994, 78.1536133)	17-02-2024 10:33	Bharat Petroleum Fuel Station, Kampoo Rd, Nimbalkar Ki Goth No.2, Lashkar, Gwalior, Madhya Pradesh (SW)	62023.43	(26.193705, 78.153635)	Driver	0.01		00:00	00:00	00:08	00:00	2	2	0	N	0	

# Trip Detail

MP07L2246 - Truck - 868003033006425 from 01-02-2024 00:00:00 to 29-02-2024 17:58:00




## Detail

Start				End				Driver	Distance	Total Distance	Running V/S Stop	Running	Idle	Stop	Inactive	Speed		Over Speed	Immobilize	Alert(s)
Start Time	Start Location	Start Odometer	Start Coordinate	End Time	End Location	End Odometer	End Coordinate									AVG	MAX			
17-02-2024 10:41	Bharat Petroleum Fuel Station, Kampoo Rd, Nimbalkar Ki Goth No.2, Lashkar, Gwalior, Madhya Pradesh (SE)	62023.43	(26.1936994, 78.1536467)	17-02-2024 10:42	Bholenath Misthan Bhandar, Kampoo Rd, Lohiya Bazaar, Gwalior, Madhya Pradesh (SW)	62023.55	(26.1932517, 78.1547333)	Driver	0.12		00:02	00:00	00:05	00:00	5	11	0	N	0	
17-02-2024 10:47	Sulabh Complex, Jawahar Colony, Ward No. 46, Gwalior, Madhya Pradesh (NE)	62023.55	(26.1931633, 78.1547467)	17-02-2024 10:52	Sulabh Shuchalay Complex, Hospital Campus, Madhav Dispensary, Hospital Rd, J. A. Hospital Campus, Lashkar, Gwalior, Madhya Pradesh (NW)	62023.83	(26.19297, 78.1565667)	Driver	0.28		00:05	00:00	00:13	00:00	3	8	0	N	0	
17-02-2024 11:05	Dr. Kaul Hospital and Research Centre, Near, Naya Bazar Main Rd, Indra Colony, Campu, Indra Colony, Naya Bazaar, Lashkar, Gwalior, Madhya Pradesh (SE)	62023.83	(26.1929933, 78.1565717)	17-02-2024 11:08	Dr. Kaul Hospital and Research Centre, Near, Naya Bazar Main Rd, Indra Colony, Campu, Indra Colony, Naya Bazaar, Lashkar, Gwalior, Madhya Pradesh (SW)	62023.92	(26.1934467, 78.1560933)	Driver	0.09		00:03	00:00	00:03	00:00	2	6	0	N	0	

# Trip Detail

MP07L2246 - Truck - 868003033006425 from 01-02-2024 00:00:00 to 29-02-2024 17:58:00

## Detail

Start				End				Driver	Distance	Total Distance	Running V/S Stop	Running	Idle	Stop	Inactive	Speed		Over Speed	Immobilize	Alert(s)
Start Time	Start Location	Start Odometer	Start Coordinate	End Time	End Location	End Odometer	End Coordinate									AVG	MAX			
17-02-2024 11:10	Dr. Kaul Hospital and Research Centre, Near, Naya Bazar Main Rd, Indra Colony, Campu, Indra Colony, Naya Bazaar, Lashkar, Gwalior, Madhya Pradesh (SW)	62023.92	(26.1934483, 78.15609)	17-02-2024 11:12	AB Covers, Naya Bazaar Rd, Bansali Sadan, Near Johri Nurshing Home, Ganesh Colony, Lohiya Bazaar, Gwalior, Madhya Pradesh (SE)	62024.07	(26.1943061, 78.1554533)	Driver	0.15			00:01	00:00	00:03	00:00	7	8	0	N	0
17-02-2024 11:14	AB Covers, Naya Bazaar Rd, Bansali Sadan, Near Johri Nurshing Home, Ganesh Colony, Lohiya Bazaar, Gwalior, Madhya Pradesh (SE)	62024.07	(26.1942967, 78.15546)	17-02-2024 11:18	Mashoor Ratlami Sev Bhandar - Ratlamiwala, Opp. Jain Mandir, Huzrat pull, Naya Bazaar, Lashkar, Gwalior, Madhya Pradesh (SE)	62024.64	(26.1967567, 78.1549217)	Driver	0.57			00:04	00:00	00:05	00:00	9	17	0	N	0
17-02-2024 11:23	Mashoor Ratlami Sev Bhandar - Ratlamiwala, Opp. Jain Mandir, Huzrat pull, Naya Bazaar, Lashkar, Gwalior, Madhya Pradesh (SE)	62024.64	(26.1967667, 78.154945)	17-02-2024 11:28	Verma Hospital & Fertility Center, Dal Bazar, Indar Ganj, Naya Bazaar, Lashkar, Gwalior, Madhya Pradesh (NE)	62025.04	(26.1961367, 78.1583633)	Driver	0.4			00:03	00:02	00:03	00:00	8	17	0	N	0

# Trip Detail

MP07L2246 - Truck - 868003033006425 from 01-02-2024 00:00:00 to 29-02-2024 17:58:00

## Detail

Start				End				Driver	Distance	Total Distance	Running V/S Stop	Running	Idle	Stop	Inactive	Speed		Over Speed	Immobilize	Alert(s)
Start Time	Start Location	Start Odometer	Start Coordinate	End Time	End Location	End Odometer	End Coordinate									AVG	MAX			
17-02-2024 11:30	Verma Hospital & Fertility Center, Dal Bazar, Indar Ganj, Naya Bazaar, Lashkar, Gwalior, Madhya Pradesh (NE)	62025.04	(26.196115, 78.158375)	17-02-2024 11:38	ECPC, Gupta's Building, Hospital Road, Lalitpur Colony, Lashkar, Gwalior, Madhya Pradesh (NW)	62025.59	(26.197935, 78.1610433)	Driver	0.55			00:06	00:02	00:08	00:00	6	13	0	N	0
17-02-2024 11:46	Mangalam School of Nursing, 14, Hospital Rd, Near Chandak Parisar Hospital, Lalitpur Colony, Lashkar, Gwalior, Madhya Pradesh (SW)	62025.59	(26.1980194, 78.1610733)	17-02-2024 11:48	Mangalam School of Nursing, 14, Hospital Rd, Near Chandak Parisar Hospital, Lalitpur Colony, Lashkar, Gwalior, Madhya Pradesh (NW)	62025.67	(26.1984417, 78.161515)	Driver	0.07			00:02	00:00	00:02	00:00	3	7	0	N	0
17-02-2024 11:50	Chandak Hospital, 14, Hospital Rd, Lalitpur Colony, Lashkar, Gwalior, Madhya Pradesh (SW)	62025.67	(26.1984244, 78.1614883)	17-02-2024 11:51	Olyai Hospital - Best IVF Hospital in Gwalior, Hospital Rd, Lalitpur Colony, Lashkar, Gwalior, Madhya Pradesh (NW)	62025.72	(26.1988733, 78.1616367)	Driver	0.06			00:01	00:00	00:43	00:00	4	7	0	N	0
17-02-2024 12:34	Olyai Hospital - Best IVF Hospital in Gwalior, Hospital Rd, Lalitpur Colony, Lashkar, Gwalior, Madhya Pradesh (NW)	62025.72	(26.1988511, 78.161605)	17-02-2024 12:36	Chandak Hospital, 14, Hospital Rd, Lalitpur Colony, Lashkar, Gwalior, Madhya Pradesh (SW)	62025.84	(26.1983944, 78.1614317)	Driver	0.12			00:02	00:00	00:17	00:00	4	6	0	N	0

# Trip Detail

MP07L2246 - Truck - 868003033006425 from 01-02-2024 00:00:00 to 29-02-2024 17:58:00

## Detail

Start				End				Driver	Distance	Total Distance	Running V/S Stop	Running	Idle	Stop	Inactive	Speed		Over Speed	Immobilize	Alert(s)
Start Time	Start Location	Start Odometer	Start Coordinate	End Time	End Location	End Odometer	End Coordinate									AVG	MAX			
17-02-2024 12:52	Chandak Hospital, 14, Hospital Rd, Lalitpur Colony, Lashkar, Gwalior, Madhya Pradesh (SW)	62025.84	(26.19839, 78.16149)	17-02-2024 12:56	Parivar Hospital, Near Hospital Road, Near, Sanatan Dharam Mandir Rd, Lalitpur Colony, Lashkar, Gwalior, Madhya Pradesh (NW)	62025.95	(26.1974667, 78.1609667)	Driver	0.12			00:04	00:00	00:06	00:00	2	11	0	N	0
17-02-2024 13:03	Parivar Hospital, Near Hospital Road, Near, Sanatan Dharam Mandir Rd, Lalitpur Colony, Lashkar, Gwalior, Madhya Pradesh (NW)	62025.95	(26.1974933, 78.160925)	17-02-2024 13:04	Kartik Hospital, Hospital Rd, Geeta Colony, Dal Bazaar, Lashkar, Gwalior, Madhya Pradesh (SW)	62026.0	(26.19706, 78.16074)	Driver	0.05			00:01	00:00	00:05	00:00	3	7	0	N	0
17-02-2024 13:08	Kartik Hospital, Hospital Rd, Geeta Colony, Dal Bazaar, Lashkar, Gwalior, Madhya Pradesh (SW)	62026.0	(26.1970528, 78.16072)	17-02-2024 13:13	Vaidansh Hospital, Gwalior, Lalitpur Colony, Lashkar, Gwalior, Madhya Pradesh (SE)	62026.39	(26.1945417, 78.161255)	Driver	0.4			00:05	00:00	00:08	00:00	5	12	0	N	0

Trip Detail

MP07L2246 - Truck - 868003033006425 from 01-02-2024 00:00:00 to 29-02-2024 17:58:00

Detail

Start				End				Driver	Distance	Total Distance	Running V/S Stop	Running	Idle	Stop	Inactive	Speed		Over Speed	Immobilize	Alert(s)
Start Time	Start Location	Start Odometer	Start Coordinate	End Time	End Location	End Odometer	End Coordinate									AVG	MAX			
17-02-2024 13:21	Vaidansh Hospital, Gwalior, Lalitpur Colony, Lashkar, Gwalior, Madhya Pradesh (SE)	62026.39	(26.1945367, 78.161245)	17-02-2024 13:22	DK EYE AND SKIN HOSPITAL   EYE HOSPITAL   DERMATOLOGIST   EYE DOCTOR   SKIN DOCTOR, 2nd floor, M. K. Plaza, opposite madhav dispensary, Lalitpur Colony, Lashkar, Gwalior, Madhya Pradesh (SW)	62026.56	(26.1941711, 78.1629117)	Driver	0.17		00:02	00:00	00:10	00:00	6	14	0	N	0	
17-02-2024 13:32	DK EYE AND SKIN HOSPITAL   EYE HOSPITAL   DERMATOLOGIST   EYE DOCTOR   SKIN DOCTOR, 2nd floor, M. K. Plaza, opposite madhav dispensary, Lalitpur Colony, Lashkar, Gwalior, Madhya Pradesh (SW)	62026.56	(26.19412, 78.1629083)	17-02-2024 13:38	Balaji Hospital & Trauma Centre, Lalitpur Colony, Lashkar, Gwalior, Madhya Pradesh (SW)	62027.29	(26.197455, 78.162235)	Driver	0.74		00:06	00:00	00:05	00:00	7	22	0	N	0	

# Trip Detail

MP07L2246 - Truck - 868003033006425 from 01-02-2024 00:00:00 to 29-02-2024 17:58:00

## Detail

Start				End				Driver	Distance	Total Distance	Running V/S Stop	Running	Idle	Stop	Inactive	Speed		Over Speed	Immobilize	Alert(s)
Start Time	Start Location	Start Odometer	Start Coordinate	End Time	End Location	End Odometer	End Coordinate									AVG	MAX			
17-02-2024 13:43	Balaji Hospital & Trauma Centre, Lalitpur Colony, Lashkar, Gwalior, Madhya Pradesh (SW)	62027.29	(26.19746, 78.1622383)	17-02-2024 13:44	Arora Hospital – Best Kidney Stone Hospital   Best Gall Bladder Stone Surgery Hospital in Gwalior, 20, Hospital Rd, Lalitpur Colony, Lashkar, Gwalior, Madhya Pradesh (SW)	62027.38	(26.19967, 78.1627383)	Driver	0.09		00:01	00:00	00:02	00:00	6	11	0	N	0	
17-02-2024 13:46	Arora Hospital – Best Kidney Stone Hospital   Best Gall Bladder Stone Surgery Hospital in Gwalior, 20, Hospital Rd, Lalitpur Colony, Lashkar, Gwalior, Madhya Pradesh (SW)	62027.38	(26.198001, 78.1627567)	17-02-2024 13:48	Mughal Darbar, Achleshwar Road Central Mall, Roshni Ghar Mohalla, Lashkar, Gwalior, Madhya Pradesh (SE)	62027.64	(26.199235, 78.1642133)	Driver	0.26		00:02	00:00	00:04	00:00	9	19	0	N	0	
17-02-2024 13:51	Mughal Darbar, Achleshwar Road Central Mall, Roshni Ghar Mohalla, Lashkar, Gwalior, Madhya Pradesh (SE)	62027.64	(26.199231, 78.1642117)	17-02-2024 13:54	Suyash Hospital, Near Achaleshwar Mandir, Jiwaji Club Road, Maharana Pratap Nagar, Lashkar, Gwalior, Madhya Pradesh (SW)	62027.88	(26.1984517, 78.1663483)	Driver	0.24		00:03	00:00	00:02	00:00	6	14	0	N	0	



Trip Detail

MP07L2246 - Truck - 868003033006425 from 01-02-2024 00:00:00 to 29-02-2024 17:58:00

Detail

Start				End				Driver	Distance	Total Distance	Running V/S Stop	Running	Idle	Stop	Inactive	Speed		Over Speed	Immobilize	Alert(s)
Start Time	Start Location	Start Odometer	Start Coordinate	End Time	End Location	End Odometer	End Coordinate									AVG	MAX			
17-02-2024 13:56	Suyash Hospital, Near Achaleswar Mandir, Jiwaji Club Road, Maharana Pratap Nagar, Lashkar, Gwalior, Madhya Pradesh (SW)	62027.88	(26.1984117, 78.1663517)	17-02-2024 13:58	Shree Madhav Satsang Ashram, Maharana Pratap Nagar, Lashkar, Gwalior, Madhya Pradesh (NW)	62028.04	(26.1978767, 78.1674233)	Driver	0.16			00:02	00:00	00:03	00:00	5	10	0	N	0
17-02-2024 14:01	Shree Madhav Satsang Ashram, Maharana Pratap Nagar, Lashkar, Gwalior, Madhya Pradesh (NW)	62028.04	(26.1978467, 78.1673767)	17-02-2024 14:06	Metro Neuro Hospital, N 10, opp. Sanskar Marriage Garden, Chetakpuri, Lashkar, Gwalior, Madhya Pradesh (NW)	62029.36	(26.2009011, 78.1738817)	Driver	1.32			00:05	00:00	00:04	00:00	18	30	0	N	0
17-02-2024 14:09	Metro Neuro Hospital, N 10, opp. Sanskar Marriage Garden, Chetakpuri, Lashkar, Gwalior, Madhya Pradesh (NW)	62029.36	(26.2008983, 78.17388)	17-02-2024 14:10	Metro Neuro Hospital, N 10, opp. Sanskar Marriage Garden, Chetakpuri, Lashkar, Gwalior, Madhya Pradesh (NW)	62029.37	(26.2009383, 78.1739833)	Driver	0.01			00:01	00:00	00:04	00:00	0	0	0	N	0
17-02-2024 14:14	Metro Neuro Hospital, N 10, opp. Sanskar Marriage Garden, Chetakpuri, Lashkar, Gwalior, Madhya Pradesh (NW)	62029.37	(26.2008967, 78.1739333)	17-02-2024 14:22	AGRAWAL HOSPITAL AND RESEARCH INSTITUTE, H-204, Madhav Nagar, Lashkar, Gwalior, Madhya Pradesh (NW)	62030.16	(26.200933, 78.176245)	Driver	0.78			00:04	00:04	00:03	00:00	11	22	0	N	0

# Trip Detail

MP07L2246 - Truck - 868003033006425 from 01-02-2024 00:00:00 to 29-02-2024 17:58:00

## Detail

Start				End				Driver	Distance	Total Distance	Running V/S Stop	Running	Idle	Stop	Inactive	Speed		Over Speed	Immobilize	Alert(s)
Start Time	Start Location	Start Odometer	Start Coordinate	End Time	End Location	End Odometer	End Coordinate									AVG	MAX			
17-02-2024 14:25	AGRAWAL HOSPITAL AND RESEARCH INSTITUTE , H-204, Madhav Nagar, Lashkar, Gwalior, Madhya Pradesh (NW)	62030.16	(26.2000833, 78.1762767)	17-02-2024 14:33	Sahara Hospital, 19 A, Vijay Nagar Extension, Basant Vihar Colony, Lashkar, Gwalior, Madhya Pradesh (NW)	62031.57	(26.2085067, 78.177045)	Driver	1.41		00:09	00:00	00:03	00:00	10	30	0	N	0	
17-02-2024 14:36	Sahara Hospital, 19 A, Vijay Nagar Extension, Basant Vihar Colony, Lashkar, Gwalior, Madhya Pradesh (NW)	62031.57	(26.2086367, 78.1769333)	17-02-2024 14:42	Param Food Complex, Opp.Scindia Kanya Vidyalaya, Moti Mahal Road, Padav, Basant Vihar Colony, Lashkar, Gwalior, Madhya Pradesh (SW)	62032.12	(26.2103483, 78.1766317)	Driver	0.55		00:05	00:01	00:05	00:00	7	21	0	N	0	
17-02-2024 14:46	Param Food Complex, Opp.Scindia Kanya Vidyalaya, Moti Mahal Road, Padav, Basant Vihar Colony, Lashkar, Gwalior, Madhya Pradesh (SE)	62032.12	(26.2103583, 78.176645)	17-02-2024 14:58	Maruti Suzuki ARENA (Prem Motors, Gwalior, AG Office Road), Kanwal Complex, AG Office Rd, Viivek Vihar, Lashkar, Gwalior, Madhya Pradesh (NW)	62033.74	(26.2069633, 78.1807433)	Driver	1.62		00:09	00:03	00:02	00:00	10	23	0	N	0	

# Trip Detail

MP07L2246 - Truck - 868003033006425 from 01-02-2024 00:00:00 to 29-02-2024 17:58:00

## Detail

Start				End				Driver	Distance	Total Distance	Running V/S Stop	Running	Idle	Stop	Inactive	Speed		Over Speed	Immobilize	Alert(s)
Start Time	Start Location	Start Odometer	Start Coordinate	End Time	End Location	End Odometer	End Coordinate									AVG	MAX			
17-02-2024 15:00	Maruti Suzuki ARENA (Prem Motors, Gwalior, AG Office Road), Kanwal Complex, AG Office Rd, Viivek Vihar, Lashkar, Gwalior, Madhya Pradesh (NW)	62033.74	(26.2069917, 78.18081)	17-02-2024 15:02	Anand Family Mart, Below A.G. Office Bridge, Viivek Vihar, Lashkar, Gwalior, Madhya Pradesh (SE)	62034.0	(26.2046167, 78.18084)	Driver	0.27			00:02	00:00	00:05	00:00	7	13	0	N	0
17-02-2024 15:07	Anand Family Mart, Below A.G. Office Bridge, Viivek Vihar, Lashkar, Gwalior, Madhya Pradesh (SE)	62034.0	(26.20468, 78.18082)	17-02-2024 15:13	Jai Bharat Petroleum Fuel Station, Jhansi Rd, Shriram Colony, Maharana Pratap Nagar, Lashkar, Gwalior, Madhya Pradesh (SE)	62035.63	(26.1937133, 78.173145)	Driver	1.63			00:06	00:00	00:10	00:00	16	32	0	N	0
17-02-2024 15:23	Jai Bharat Petroleum Fuel Station, Jhansi Rd, Shriram Colony, Maharana Pratap Nagar, Lashkar, Gwalior, Madhya Pradesh (SE)	62035.63	(26.1937133, 78.1730917)	17-02-2024 15:35	Vaishno Devi Mandir, Gwalior, Jhansi Rd, Gwalior, Madhya Pradesh (SE)	62040.23	(26.1576828, 78.185005)	Driver	4.6			00:12	00:00	00:03	00:00	22	42	0	N	0
17-02-2024 15:38	Vaishno Devi Mandir, Gwalior, Jhansi Rd, Gwalior, Madhya Pradesh (SE)	62040.23	(26.157505, 78.18499)	17-02-2024 16:23	Bharat Petroleum, Petrol Pump -Shreeji Fuels, VILL ANTRI, Gwalior, Madhya Pradesh (NE)	62054.7	(26.0636817, 78.2268333)	Driver	14.47			00:39	00:06	00:10	00:00	22	46	0	N	0

# Trip Detail

MP07L2246 - Truck - 868003033006425 from 01-02-2024 00:00:00 to 29-02-2024 17:58:00

## Detail

Start				End				Driver	Distance	Total Distance	Running V/S Stop	Running	Idle	Stop	Inactive	Speed		Over Speed	Immobilize	Alert(s)
Start Time	Start Location	Start Odometer	Start Coordinate	End Time	End Location	End Odometer	End Coordinate									AVG	MAX			
17-02-2024 16:33	Bharat Petroleum, Petrol Pump - Shreeji Fuels, VILL ANTRI, Gwalior, Madhya Pradesh (NE)	62054.7	(26.0636767, 78.22685)	17-02-2024 17:20	State Bank Of India ATM, Hazira Chowk, Tansen Road, Hazira, Tansen Nagar, Gwalior, Madhya Pradesh (SW)	62078.17	(26.2312628, 78.1810833)	Driver	23.48	62.61		00:47	00:00	16:21	00:00	30	48	0	N	0
18-02-2024 09:41	State Bank Of India ATM, Hazira Chowk, Tansen Road, Hazira, Tansen Nagar, Gwalior, Madhya Pradesh (SW)	62078.17	(26.23125, 78.1810833)	18-02-2024 10:01	Kamla Raja Hospital, Kamla raja, J. A. Hospital Campus, Lashkar, Gwalior, Madhya Pradesh (SE)	62084.42	(26.1908167, 78.1566517)	Driver	6.26			00:20	00:00	00:22	00:00	19	41	0	N	0
18-02-2024 10:23	Kamla Raja Hospital, Kamla raja, J. A. Hospital Campus, Lashkar, Gwalior, Madhya Pradesh (SE)	62084.42	(26.1907844, 78.1567467)	18-02-2024 10:28	Jain Motors, IOCL Petrol Pump, Kampoo Rd, Near Girraj ji Mandir, Jawahar Colony, Lashkar, Gwalior, Madhya Pradesh (SW)	62085.75	(26.1937328, 78.15228)	Driver	1.33			00:06	00:00	00:04	00:00	14	25	0	N	0
18-02-2024 10:32	Jain Motors, IOCL Petrol Pump, Kampoo Rd, Near Girraj ji Mandir, Jawahar Colony, Lashkar, Gwalior, Madhya Pradesh (NW)	62085.75	(26.1937367, 78.1522733)	18-02-2024 10:34	Bharat Petroleum Fuel Station, Kampoo Rd, Nimbalkar Ki Goth No.2, Lashkar, Gwalior, Madhya Pradesh (SW)	62085.9	(26.1937283, 78.1536883)	Driver	0.15			00:02	00:00	00:06	00:00	5	13	0	N	0

# Trip Detail

MP07L2246 - Truck - 868003033006425 from 01-02-2024 00:00:00 to 29-02-2024 17:58:00

## Detail

Start				End				Driver	Distance	Total Distance	Running V/S Stop	Running	Idle	Stop	Inactive	Speed		Over Speed	Immobilize	Alert(s)
Start Time	Start Location	Start Odometer	Start Coordinate	End Time	End Location	End Odometer	End Coordinate									AVG	MAX			
18-02-2024 10:40	Bharat Petroleum Fuel Station, Kampoo Rd, Nimbalkar Ki Goth No.2, Lashkar, Gwalior, Madhya Pradesh (SE)	62085.9	(26.1936783, 78.1536817)	18-02-2024 10:42	Bholenath Misthan Bhandar, Kampoo Rd, Lohiya Bazaar, Gwalior, Madhya Pradesh (SW)	62086.02	(26.19332, 78.15472)	Driver	0.12		00:02	00:00	00:05	00:00	5	7	0	N	0	
18-02-2024 10:47	Food Mafia, Nera Punjab da Tadka, Lohiya Bazaar Rd, Bajaj Oli, Naya Bazaar, Lohiya Bazaar, Gwalior, Madhya Pradesh (NW)	62086.02	(26.193245, 78.15484)	18-02-2024 10:49	Sulabh Shuchalay Complex, Hospital Campus, Madhav Dispensary, Hospital Rd, J. A. Hospital Campus, Lashkar, Gwalior, Madhya Pradesh (NW)	62086.27	(26.192985, 78.15663)	Driver	0.25		00:02	00:00	00:03	00:00	8	10	0	N	0	
18-02-2024 10:51	Sulabh Shuchalay Complex, Hospital Campus, Madhav Dispensary, Hospital Rd, J. A. Hospital Campus, Lashkar, Gwalior, Madhya Pradesh (NW)	62086.27	(26.192985, 78.15663)	18-02-2024 10:53	Dr. Kaul Hospital and Research Centre, Near, Naya Bazar Main Rd, Indra Colony, Campu, Indra Colony, Naya Bazaar, Lashkar, Gwalior, Madhya Pradesh (SW)	62086.34	(26.1934783, 78.1562017)	Driver	0.07		00:02	00:00	00:03	00:00	3	8	0	N	0	

# Trip Detail

MP07L2246 - Truck - 868003033006425 from 01-02-2024 00:00:00 to 29-02-2024 17:58:00

## Detail

Start				End				Driver	Distance	Total Distance	Running V/S Stop	Running	Idle	Stop	Inactive	Speed		Over Speed	Immobilize	Alert(s)
Start Time	Start Location	Start Odometer	Start Coordinate	End Time	End Location	End Odometer	End Coordinate									AVG	MAX			
18-02-2024 10:56	Dr. Kaul Hospital and Research Centre, Near, Naya Bazar Main Rd, Indra Colony, Campu, Indra Colony, Naya Bazaar, Lashkar, Gwalior, Madhya Pradesh (SW)	62086.34	(26.1934783, 78.156185)	18-02-2024 10:59	AB Covers, Naya Bazaar Rd, Bansali Sadan, Near Johri Nurshing Home, Ganesh Colony, Lohiya Bazaar, Gwalior, Madhya Pradesh (SE)	62086.51	(26.194067, 78.1555167)	Driver	0.17			00:02	00:02	00:02	00:00	5	11	0	N	0
18-02-2024 11:01	AB Covers, Naya Bazaar Rd, Bansali Sadan, Near Johri Nurshing Home, Ganesh Colony, Lohiya Bazaar, Gwalior, Madhya Pradesh (SE)	62086.51	(26.1944111, 78.1555283)	18-02-2024 11:03	Oriental Bank Of Commerce, Suraj Villa, Huzrat Kotwali Rd, Bajaj Oli, Naya Bazaar, Lohiya Bazaar, Gwalior, Madhya Pradesh (NE)	62086.85	(26.1966367, 78.1552467)	Driver	0.34			00:02	00:00	00:04	00:00	10	20	0	N	0
18-02-2024 11:07	Oriental Bank Of Commerce, Suraj Villa, Huzrat Kotwali Rd, Bajaj Oli, Naya Bazaar, Lohiya Bazaar, Gwalior, Madhya Pradesh (NE)	62086.85	(26.1966367, 78.1552467)	18-02-2024 11:16	Olyai Hospital - Best IVF Hospital in Gwalior, Hospital Rd, Lalitpur Colony, Lashkar, Gwalior, Madhya Pradesh (NW)	62087.77	(26.1988583, 78.1616333)	Driver	0.92			00:08	00:02	01:19	00:00	7	21	0	N	0

# Trip Detail

MP07L2246 - Truck - 868003033006425 from 01-02-2024 00:00:00 to 29-02-2024 17:58:00





## Detail

Start				End				Driver	Distance	Total Distance	Running V/S Stop	Running	Idle	Stop	Inactive	Speed		Over Speed	Immobilize	Alert(s)
Start Time	Start Location	Start Odometer	Start Coordinate	End Time	End Location	End Odometer	End Coordinate									AVG	MAX			
18-02-2024 12:36	Olyai Hospital - Best IVF Hospital in Gwalior, Hospital Rd, Lalitpur Colony, Lashkar, Gwalior, Madhya Pradesh (NW)	62087.77	(26.1988583, 78.1616133)	18-02-2024 12:38	Mangalam School of Nursing, 14, Hospital Rd, Near Chandak Parisar Hospital, Lalitpur Colony, Lashkar, Gwalior, Madhya Pradesh (NE)	62087.88	(26.1982833, 78.1615033)	Driver	0.11		00:03	00:00	00:06	00:00	2	8	0	N	0	
18-02-2024 12:45	Mangalam School of Nursing, 14, Hospital Rd, Near Chandak Parisar Hospital, Lalitpur Colony, Lashkar, Gwalior, Madhya Pradesh (NE)	62087.88	(26.1982833, 78.1615033)	18-02-2024 12:46	Parivar Hospital, Near Hospital Road, Near Sanatan Dharam Mandir Rd, Lalitpur Colony, Lashkar, Gwalior, Madhya Pradesh (NW)	62087.98	(26.1974683, 78.16104)	Driver	0.1		00:01	00:00	00:07	00:00	4	12	0	N	0	
18-02-2024 12:53	Parivar Hospital, Near Hospital Road, Near Sanatan Dharam Mandir Rd, Lalitpur Colony, Lashkar, Gwalior, Madhya Pradesh (NW)	62087.98	(26.1974517, 78.1610267)	18-02-2024 12:54	Kartik Hospital, Hospital Rd, Geeta Colony, Dal Bazaar, Lashkar, Gwalior, Madhya Pradesh (SW)	62088.03	(26.19707, 78.1608033)	Driver	0.05		00:01	00:00	00:03	00:00	6	10	0	N	0	

# Trip Detail

MP07L2246 - Truck - 868003033006425 from 01-02-2024 00:00:00 to 29-02-2024 17:58:00

## Detail

Start				End				Driver	Distance	Total Distance	Running V/S Stop	Running	Idle	Stop	Inactive	Speed		Over Speed	Immobilize	Alert(s)
Start Time	Start Location	Start Odometer	Start Coordinate	End Time	End Location	End Odometer	End Coordinate									AVG	MAX			
18-02-2024 12:57	Kartik Hospital, Hospital Rd, Geeta Colony, Dal Bazaar, Lashkar, Gwalior, Madhya Pradesh (SW)	62088.03	(26.1970494, 78.1608067)	18-02-2024 12:58	Kartik Hospital, Hospital Rd, Geeta Colony, Dal Bazaar, Lashkar, Gwalior, Madhya Pradesh (SW)	62088.12	(26.1963217, 78.1604333)	Driver	0.09			00:01	00:00	00:02	00:00	6	11	0	N	0
18-02-2024 13:00	Kartik Hospital, Hospital Rd, Geeta Colony, Dal Bazaar, Lashkar, Gwalior, Madhya Pradesh (SW)	62088.12	(26.1963133, 78.1604283)	18-02-2024 13:04	Vaidansh Hospital, Gwalior, Lalitpur Colony, Lashkar, Gwalior, Madhya Pradesh (SE)	62088.4	(26.1945717, 78.1611983)	Driver	0.29			00:03	00:02	00:07	00:00	7	13	0	N	0
18-02-2024 13:11	Vaidansh Hospital, Gwalior, Lalitpur Colony, Lashkar, Gwalior, Madhya Pradesh (SE)	62088.4	(26.1946094, 78.161205)	18-02-2024 13:15	Balaji Hospital & Trauma Centre, Lalitpur Colony, Lashkar, Gwalior, Madhya Pradesh (SW)	62088.83	(26.1975117, 78.1622267)	Driver	0.43			00:04	00:00	00:07	00:00	6	15	0	N	0
18-02-2024 13:22	Balaji Hospital & Trauma Centre, Lalitpur Colony, Lashkar, Gwalior, Madhya Pradesh (SW)	62088.83	(26.1975211, 78.162245)	18-02-2024 13:26	Mughal Darbar, Achleshwar Road Central Mall, Roshni Ghar Mohalla, Lashkar, Gwalior, Madhya Pradesh (SW)	62089.17	(26.1992667, 78.1641267)	Driver	0.34			00:04	00:00	00:05	00:00	5	13	0	N	0



# Trip Detail

MP07L2246 - Truck - 868003033006425 from 01-02-2024 00:00:00 to 29-02-2024 17:58:00

## Detail

Start				End				Driver	Distance	Total Distance	Running V/S Stop	Running	Idle	Stop	Inactive	Speed		Over Speed	Immobilize	Alert(s)
Start Time	Start Location	Start Odometer	Start Coordinate	End Time	End Location	End Odometer	End Coordinate									AVG	MAX			
18-02-2024 13:31	Mughal Darbar, Achleshwar Road Central Mall, Roshni Ghar Mohalla, Lashkar, Gwalior, Madhya Pradesh (SW)	62089.17	(26.1992683, 78.1641267)	18-02-2024 13:35	Bahrtiyam Vidya Peeth, a 62, Helipad Colony, Lashkar, Gwalior, Madhya Pradesh (SW)	62089.55	(26.2017267, 78.16479)	Driver	0.38			00:04	00:00	00:04	00:00	6	14	0	N	0
18-02-2024 13:39	Bahrtiyam Vidya Peeth, a 62, Helipad Colony, Lashkar, Gwalior, Madhya Pradesh (SW)	62089.55	(26.2017283, 78.1647933)	18-02-2024 13:46	Metro Neuro Hospital, N 10, opp. Sanskar Marriage Garden, Chetakpuri, Lashkar, Gwalior, Madhya Pradesh (NW)	62090.93	(26.2008833, 78.1739383)	Driver	1.38			00:07	00:00	00:21	00:00	12	23	0	N	0
18-02-2024 14:06	Metro Neuro Hospital, N 10, opp. Sanskar Marriage Garden, Chetakpuri, Lashkar, Gwalior, Madhya Pradesh (NE)	62090.93	(26.2008583, 78.1739817)	18-02-2024 14:17	Oxford college, Vijay Nagar Extension, Basant Vihar Colony, Lashkar, Gwalior, Madhya Pradesh (SE)	62092.59	(26.2077333, 78.1775283)	Driver	1.65			00:09	00:02	00:02	00:00	11	22	0	N	0
18-02-2024 14:19	Oxford college, Vijay Nagar Extension, Basant Vihar Colony, Lashkar, Gwalior, Madhya Pradesh (SE)	62092.59	(26.2077367, 78.1775367)	18-02-2024 14:23	Param Food Complex, Opp.Scindia Kanya Vidyalaya, Moti Mahal Road, Padav, Basant Vihar Colony, Lashkar, Gwalior, Madhya Pradesh (NE)	62093.26	(26.2104583, 78.1766667)	Driver	0.67			00:04	00:00	00:09	00:00	9	16	0	N	0

# Trip Detail

MP07L2246 - Truck - 868003033006425 from 01-02-2024 00:00:00 to 29-02-2024 17:58:00





## Detail

Start				End				Driver	Distance	Total Distance	Running V/S Stop	Running	Idle	Stop	Inactive	Speed		Over Speed	Immobilize	Alert(s)
Start Time	Start Location	Start Odometer	Start Coordinate	End Time	End Location	End Odometer	End Coordinate									AVG	MAX			
18-02-2024 14:31	Param Food Complex, Opp.Scindia Kanya Vidyalaya, Moti Mahal Road, Padav, Basant Vihar Colony, Lashkar, Gwalior, Madhya Pradesh (NE)	62093.26	(26.2104594, 78.1766783)	18-02-2024 14:40	Little Millennium Pre School, A-7, Vijay Nagar Extension, Basant Vihar Colony, Lashkar, Gwalior, Madhya Pradesh (SE)	62094.55	(26.2072817, 78.1788483)	Driver	1.29		00:08	00:00	00:06	00:00	9	22	0	N	0	
18-02-2024 14:46	Little Millennium Pre School, A-7, Vijay Nagar Extension, Basant Vihar Colony, Lashkar, Gwalior, Madhya Pradesh (SE)	62094.55	(26.2072467, 78.178775)	18-02-2024 14:48	Anand Family Mart, Below A.G. Office Bridge, Viivek Vihar, Lashkar, Gwalior, Madhya Pradesh (SW)	62094.93	(26.2047333, 78.1807467)	Driver	0.38		00:02	00:00	00:37	00:00	14	20	0	N	0	
18-02-2024 15:24	Anand Family Mart, Below A.G. Office Bridge, Viivek Vihar, Lashkar, Gwalior, Madhya Pradesh (SW)	62094.93	(26.2047133, 78.180765)	18-02-2024 15:30	Dr. B.R. Ambedkar Polytechnic College Gwalior, Jhansi Rd, Vijaynagar, Gwalior, Madhya Pradesh (SW)	62096.82	(26.1914333, 78.1735567)	Driver	1.89		00:06	00:00	00:29	00:00	19	30	0	N	0	
18-02-2024 16:00	Dr. B.R. Ambedkar Polytechnic College Gwalior, Jhansi Rd, Vijaynagar, Gwalior, Madhya Pradesh (SW)	62096.82	(26.1913728, 78.1735567)	18-02-2024 16:42	Bharat Petroleum, Petrol Pump -Shreeji Fuels, VILL ANTRI, Gwalior, Madhya Pradesh (NE)	62115.57	(26.0637611, 78.22652)	Driver	18.75		00:40	00:02	00:07	00:00	28	46	0	N	0	

# Trip Detail

MP07L2246 - Truck - 868003033006425 from 01-02-2024 00:00:00 to 29-02-2024 17:58:00

## Detail

Start				End				Driver	Distance	Total Distance	Running V/S Stop	Running	Idle	Stop	Inactive	Speed		Over Speed	Immobilize	Alert(s)
Start Time	Start Location	Start Odometer	Start Coordinate	End Time	End Location	End Odometer	End Coordinate									AVG	MAX			
18-02-2024 16:49	Bharat Petroleum, Petrol Pump - Shreeji Fuels, VILL ANTRI, Gwalior, Madhya Pradesh (NE)	62115.57	(26.0637611, 78.22652)	18-02-2024 17:46	State Bank Of India ATM, Hazira Chowk, Tansen Road, Hazira, Tansen Nagar, Gwalior, Madhya Pradesh (NW)	62138.92	(26.2313267, 78.18108)	Driver	23.35	60.76		00:53	00:04	16:06	00:00	26	44	0	N	0
19-02-2024 09:52	State Bank Of India ATM, Hazira Chowk, Tansen Road, Hazira, Tansen Nagar, Gwalior, Madhya Pradesh (SW)	62138.92	(26.2312478, 78.181065)	19-02-2024 10:11	Kamla Raja Hospital, Kamla raja, J. A. Hospital Campus, Lashkar, Gwalior, Madhya Pradesh (SE)	62145.15	(26.1908817, 78.1566367)	Driver	6.23			00:19	00:00	00:34	00:00	20	42	0	N	0
19-02-2024 10:45	Kamla Raja Hospital, Kamla raja, J. A. Hospital Campus, Lashkar, Gwalior, Madhya Pradesh (SE)	62145.15	(26.1908778, 78.1566467)	19-02-2024 10:51	Bharat Petroleum Fuel Station, Kampoo Rd, Nimbalkar Ki Goth No.2, Lashkar, Gwalior, Madhya Pradesh (SW)	62146.4	(26.1937217, 78.1536)	Driver	1.25			00:06	00:00	00:04	00:00	13	25	0	N	0
19-02-2024 10:55	Bharat Petroleum Fuel Station, Kampoo Rd, Nimbalkar Ki Goth No.2, Lashkar, Gwalior, Madhya Pradesh (SW)	62146.4	(26.193725, 78.1536167)	19-02-2024 10:57	Bholenath Mishan Bhandar, Kampoo Rd, Lohiya Bazaar, Gwalior, Madhya Pradesh (NW)	62146.51	(26.193335, 78.154665)	Driver	0.11			00:02	00:00	00:02	00:00	3	11	0	N	0

Trip Detail

MP07L2246 - Truck - 868003033006425 from 01-02-2024 00:00:00 to 29-02-2024 17:58:00




Detail

Start				End				Driver	Distance	Total Distance	Running V/S Stop	Running	Idle	Stop	Inactive	Speed		Over Speed	Immobilize	Alert(s)
Start Time	Start Location	Start Odometer	Start Coordinate	End Time	End Location	End Odometer	End Coordinate									AVG	MAX			
19-02-2024 10:59	Bholenath Misthan Bhandar, Kampoo Rd, Lohiya Bazaar, Gwalior, Madhya Pradesh (NW)	62146.51	(26.1933357, 78.154665)	19-02-2024 11:02	Dr. Kaul Hospital and Research Centre, Near, Naya Bazar Main Rd, Indra Colony, Campu, Indra Colony, Naya Bazaar, Lashkar, Gwalior, Madhya Pradesh (SW)	62146.69	(26.1935194, 78.1561783)	Driver	0.18			00:03	00:00	00:03	00:00	3	11	0	N	0
19-02-2024 11:06	Dr. Kaul Hospital and Research Centre, Near, Naya Bazar Main Rd, Indra Colony, Campu, Indra Colony, Naya Bazaar, Lashkar, Gwalior, Madhya Pradesh (SW)	62146.69	(26.1935217, 78.1561867)	19-02-2024 11:06	Mandir Maa Kaila Devi, Near Kaul Hospital, Indra Colony, Naya Bazaar, Lashkar, Gwalior, Madhya Pradesh (SW)	62146.75	(26.193665, 78.1556083)	Driver	0.06			00:01	00:00	00:06	00:00	5	11	0	N	0
19-02-2024 11:12	ICICI Bank Rajpayaga Road, Gwalior - Branch & ATM, Raj Payga Rd, Bajaj Oli, Naya Bazaar, Lashkar, Gwalior, Madhya Pradesh (SE)	62146.75	(26.1936567, 78.155583)	19-02-2024 11:14	AB Covers, Naya Bazaar Rd, Bansali Sadan, Near Johri Nurshing Home, Ganesh Colony, Lohiya Bazaar, Gwalior, Madhya Pradesh (SE)	62146.87	(26.194385, 78.1554767)	Driver	0.11			00:02	00:00	00:03	00:00	4	11	0	N	0

# Trip Detail

MP07L2246 - Truck - 868003033006425 from 01-02-2024 00:00:00 to 29-02-2024 17:58:00

## Detail

Start				End				Driver	Distance	Total Distance	Running V/S Stop	Running	Idle	Stop	Inactive	Speed		Over Speed	Immobilize	Alert(s)
Start Time	Start Location	Start Odometer	Start Coordinate	End Time	End Location	End Odometer	End Coordinate									AVG	MAX			
19-02-2024 11:17	AB Covers, Naya Bazaar Rd, Bansali Sadan, Near Johri Nurshing Home, Ganesh Colony, Lohiya Bazaar, Gwalior, Madhya Pradesh (SE)	62146.87	(26.1943883, 78.1554733)	19-02-2024 11:23	Mashoor Ratlami Sev Bhandar - Ratlamiwala, Opp. Jain Mandir, Huzrat pull, Naya Bazaar, Lashkar, Gwalior, Madhya Pradesh (SE)	62147.43	(26.1967917, 78.1548867)	Driver	0.56			00:04	00:03	00:03	00:00	9	16	0	N	0
19-02-2024 11:26	Mashoor Ratlami Sev Bhandar - Ratlamiwala, Opp. Jain Mandir, Huzrat pull, Naya Bazaar, Lashkar, Gwalior, Madhya Pradesh (SE)	62147.43	(26.1967917, 78.1548867)	19-02-2024 11:32	Verma Hospital & Fertility Center, Dal Bazar, Indar Ganj, Naya Bazaar, Lashkar, Gwalior, Madhya Pradesh (NE)	62147.83	(26.1961911, 78.1583933)	Driver	0.4			00:04	00:02	00:03	00:00	6	13	0	N	0
19-02-2024 11:36	Verma Hospital & Fertility Center, Dal Bazar, Indar Ganj, Naya Bazaar, Lashkar, Gwalior, Madhya Pradesh (NE)	62147.83	(26.1960933, 78.1583833)	19-02-2024 11:42	ECPC, Gupta's Building, Hospital Road, Lalitpur Colony, Lashkar, Gwalior, Madhya Pradesh (NW)	62148.38	(26.197905, 78.16111)	Driver	0.55			00:04	00:03	00:02	00:00	8	14	0	N	0

Trip Detail

MP07L2246 - Truck - 868003033006425 from 01-02-2024 00:00:00 to 29-02-2024 17:58:00

Detail

Start				End				Driver	Distance	Total Distance	Running V/S Stop	Running	Idle	Stop	Inactive	Speed		Over Speed	Immobilize	Alert(s)
Start Time	Start Location	Start Odometer	Start Coordinate	End Time	End Location	End Odometer	End Coordinate									AVG	MAX			
19-02-2024 11:45	ECPC, Gupta's Building, Hospital Road, Lalitpur Colony, Lashkar, Gwalior, Madhya Pradesh (NW)	62148.38	(26.1978844, 78.1611283)	19-02-2024 11:46	Chandak Hospital, 14, Hospital Rd, Lalitpur Colony, Lashkar, Gwalior, Madhya Pradesh (SW)	62148.45	(26.1983367, 78.16136)	Driver	0.07		00:01	00:00	00:02	00:00	5	11	0	N	0	
19-02-2024 11:48	Mangalam School of Nursing, 14, Hospital Rd, Near Chandak Parisar Hospital, Lalitpur Colony, Lashkar, Gwalior, Madhya Pradesh (NW)	62148.45	(26.1983183, 78.16138)	19-02-2024 11:49	Olyai Hospital - Best IVF Hospital in Gwalior, Hospital Rd, Lalitpur Colony, Lashkar, Gwalior, Madhya Pradesh (NW)	62148.53	(26.1990033, 78.1616517)	Driver	0.08		00:01	00:00	00:55	00:00	4	6	0	N	0	
19-02-2024 12:44	Olyai Hospital - Best IVF Hospital in Gwalior, Hospital Rd, Lalitpur Colony, Lashkar, Gwalior, Madhya Pradesh (NW)	62148.53	(26.1989528, 78.16161)	19-02-2024 12:46	OYO 8194 The Golden Village, Sanatan Dharam Mandir Rd, Lalitpur Colony, Lashkar, Gwalior, Madhya Pradesh (NE)	62148.8	(26.199345, 78.1620417)	Driver	0.27		00:02	00:00	00:03	00:00	8	16	0	N	0	
19-02-2024 12:50	OYO 8194 The Golden Village, Sanatan Dharam Mandir Rd, Lalitpur Colony, Lashkar, Gwalior, Madhya Pradesh (NE)	62148.8	(26.1993483, 78.1620317)	19-02-2024 12:52	Chandak Hospital, 14, Hospital Rd, Lalitpur Colony, Lashkar, Gwalior, Madhya Pradesh (SW)	62148.92	(26.1983494, 78.1614733)	Driver	0.12		00:02	00:00	00:06	00:00	3	12	0	N	0	

# Trip Detail

MP07L2246 - Truck - 868003033006425 from 01-02-2024 00:00:00 to 29-02-2024 17:58:00

## Detail

Start				End				Driver	Distance	Total Distance	Running V/S Stop	Running	Idle	Stop	Inactive	Speed		Over Speed	Immobilize	Alert(s)
Start Time	Start Location	Start Odometer	Start Coordinate	End Time	End Location	End Odometer	End Coordinate									AVG	MAX			
19-02-2024 12:57	Chandak Hospital, 14, Hospital Rd, Lalitpur Colony, Lashkar, Gwalior, Madhya Pradesh (SW)	62148.92	(26.19833, 78.1614733)	19-02-2024 13:01	Parivar Hospital, Near Hospital Road, Near, Sanatan Dharam Mandir Rd, Lalitpur Colony, Lashkar, Gwalior, Madhya Pradesh (NW)	62149.03	(26.1974478, 78.1610028)	Driver	0.11		00:02	00:02	00:08	00:00	4	12	0	N	0	
19-02-2024 13:09	Kartik Hospital, Hospital Rd, Geeta Colony, Dal Bazaar, Lashkar, Gwalior, Madhya Pradesh (SW)	62149.03	(26.1970944, 78.1607433)	19-02-2024 13:11	Kartik Hospital, Hospital Rd, Geeta Colony, Dal Bazaar, Lashkar, Gwalior, Madhya Pradesh (SW)	62149.18	(26.1963533, 78.1602517)	Driver	0.15		00:02	00:00	00:03	00:00	4	11	0	N	0	
19-02-2024 13:14	Kartik Hospital, Hospital Rd, Geeta Colony, Dal Bazaar, Lashkar, Gwalior, Madhya Pradesh (SW)	62149.18	(26.1963517, 78.160265)	19-02-2024 13:17	Vaidansh Hospital, Gwalior, Lalitpur Colony, Lashkar, Gwalior, Madhya Pradesh (SE)	62149.46	(26.1947033, 78.1611733)	Driver	0.28		00:03	00:00	00:10	00:00	6	17	0	N	0	
19-02-2024 13:26	Vaidansh Hospital, Gwalior, Lalitpur Colony, Lashkar, Gwalior, Madhya Pradesh (SE)	62149.46	(26.1946244, 78.161225)	19-02-2024 13:27	Premy Complex, Hospital Rd, Lalitpur Colony, Lashkar, Gwalior, Madhya Pradesh (SW)	62149.55	(26.1943833, 78.1620133)	Driver	0.09		00:01	00:00	00:07	00:00	7	7	0	N	0	

Trip Detail

MP07L2246 - Truck - 868003033006425 from 01-02-2024 00:00:00 to 29-02-2024 17:58:00

Detail





Start				End				Driver	Distance	Total Distance	Running V/S Stop	Running	Idle	Stop	Inactive	Speed		Over Speed	Immobilize	Alert(s)
Start Time	Start Location	Start Odometer	Start Coordinate	End Time	End Location	End Odometer	End Coordinate									AVG	MAX			
19-02-2024 13:34	Premy Complex, Hospital Rd, Lalitpur Colony, Lashkar, Gwalior, Madhya Pradesh (SW)	62149.55	(26.1943061, 78.1619533)	19-02-2024 13:35	DK EYE AND SKIN HOSPITAL   EYE HOSPITAL   DERMATOLOGIST   EYE DOCTOR   SKIN DOCTOR, 2nd floor, M. K. Plaza, opposite madhav dispensary, Lalitpur Colony, Lashkar, Gwalior, Madhya Pradesh (SW)	62149.65	(26.1940867, 78.1628117)	Driver	0.1		00:01	00:00	00:12	00:00	5	14	0	N	0	
19-02-2024 13:47	DK EYE AND SKIN HOSPITAL   EYE HOSPITAL   DERMATOLOGIST   EYE DOCTOR   SKIN DOCTOR, 2nd floor, M. K. Plaza, opposite madhav dispensary, Lalitpur Colony, Lashkar, Gwalior, Madhya Pradesh (SW)	62149.65	(26.19409, 78.1628133)	19-02-2024 14:01	Balaji Hospital & Trauma Centre, Lalitpur Colony, Lashkar, Gwalior, Madhya Pradesh (SW)	62150.39	(26.1974878, 78.162245)	Driver	0.74		00:10	00:05	00:06	00:00	5	20	0	N	0	



# Trip Detail

MP07L2246 - Truck - 868003033006425 from 01-02-2024 00:00:00 to 29-02-2024 17:58:00

## Detail

Start				End				Driver	Distance	Total Distance	Running V/S Stop	Running	Idle	Stop	Inactive	Speed		Over Speed	Immobilize	Alert(s)
Start Time	Start Location	Start Odometer	Start Coordinate	End Time	End Location	End Odometer	End Coordinate									AVG	MAX			
19-02-2024 14:07	Balaji Hospital & Trauma Centre, Lalitpur Colony, Lashkar, Gwalior, Madhya Pradesh (SW)	62150.39	(26.1975, 78.1622433)	19-02-2024 14:11	Mughal Darbar, Achleshwar Road Central Mall, Roshni Ghar Mohalla, Lashkar, Gwalior, Madhya Pradesh (NE)	62150.74	(26.1993033, 78.1641717)	Driver	0.35			00:02	00:02	00:04	00:00	9	17	0	N	0
19-02-2024 14:15	Mughal Darbar, Achleshwar Road Central Mall, Roshni Ghar Mohalla, Lashkar, Gwalior, Madhya Pradesh (NE)	62150.74	(26.1993044, 78.16418)	19-02-2024 14:18	Suyash Hospital, Near Achaleshwar Club Road, Maharana Pratap Nagar, Lashkar, Gwalior, Madhya Pradesh (SW)	62150.98	(26.198495, 78.1663667)	Driver	0.24			00:03	00:00	00:03	00:00	6	13	0	N	0
19-02-2024 14:20	Suyash Hospital, Near Achaleshwar Mandir, Jiwaji Club Road, Maharana Pratap Nagar, Lashkar, Gwalior, Madhya Pradesh (SW)	62150.98	(26.198495, 78.1663667)	19-02-2024 14:31	Metro Neuro Hospital, N 10, opp. Sanskar Marriage Garden, Chetakpuri, Lashkar, Gwalior, Madhya Pradesh (NW)	62152.49	(26.2009283, 78.1739767)	Driver	1.51			00:09	00:02	00:03	00:00	10	30	0	N	0
19-02-2024 14:34	Metro Neuro Hospital, N 10, opp. Sanskar Marriage Garden, Chetakpuri, Lashkar, Gwalior, Madhya Pradesh (NE)	62152.49	(26.2009217, 78.1740417)	19-02-2024 14:38	Satya Marketing, Gwalior,, Madhav Nagar, Lashkar, Gwalior, Madhya Pradesh (SW)	62152.72	(26.2024383, 78.174745)	Driver	0.23			00:02	00:02	00:02	00:00	6	18	0	N	0

# Trip Detail

MP07L2246 - Truck - 868003033006425 from 01-02-2024 00:00:00 to 29-02-2024 17:58:00

## Detail

Start				End				Driver	Distance	Total Distance	Running V/S Stop	Running	Idle	Stop	Inactive	Speed		Over Speed	Immobilize	Alert(s)
Start Time	Start Location	Start Odometer	Start Coordinate	End Time	End Location	End Odometer	End Coordinate									AVG	MAX			
19-02-2024 14:40	Satya Marketing, Gwalior,, Madhav Nagar, Lashkar, Gwalior, Madhya Pradesh (SW)	62152.72	(26.2024733, 78.174735)	19-02-2024 14:45	AGRAWAL HOSPITAL AND RESEARCH INSTITUTE, H-204, Madhav Nagar, Lashkar, Gwalior, Madhya Pradesh (NW)	62153.14	(26.200105, 78.1763167)	Driver	0.42			00:04	00:01	00:05	00:00	6	15	0	N	0
19-02-2024 14:50	AGRAWAL HOSPITAL AND RESEARCH INSTITUTE, H-204, Madhav Nagar, Lashkar, Gwalior, Madhya Pradesh (NW)	62153.14	(26.200065, 78.1762633)	19-02-2024 14:56	SBI Bank, Gwalior Madhav Nagar,, Shriram Colony, Harishankar Puram, Madhav Nagar, Lashkar, Gwalior, Madhya Pradesh (SE)	62153.59	(26.1992183, 78.1751283)	Driver	0.45			00:06	00:00	00:05	00:00	4	15	0	N	0
19-02-2024 15:01	SBI Bank, Gwalior Madhav Nagar,, Shriram Colony, Harishankar Puram, Madhav Nagar, Lashkar, Gwalior, Madhya Pradesh (SE)	62153.59	(26.1992167, 78.1752617)	19-02-2024 15:02	SBI Bank, Gwalior Madhav Nagar,, Shriram Colony, Harishankar Puram, Madhav Nagar, Lashkar, Gwalior, Madhya Pradesh (SE)	62153.67	(26.1992261, 78.175885)	Driver	0.08			00:01	00:00	00:02	00:00	7	10	0	N	0

# Trip Detail

MP07L2246 - Truck - 868003033006425 from 01-02-2024 00:00:00 to 29-02-2024 17:58:00

## Detail

Start				End				Driver	Distance	Total Distance	Running V/S Stop	Running	Idle	Stop	Inactive	Speed		Over Speed	Immobilize	Alert(s)
Start Time	Start Location	Start Odometer	Start Coordinate	End Time	End Location	End Odometer	End Coordinate									AVG	MAX			
19-02-2024 15:04	AGRAWAL HOSPITAL AND RESEARCH INSTITUTE, H-204, Madhav Nagar, Lashkar, Gwalior, Madhya Pradesh (SW)	62153.67	(26.199244, 78.1759517)	19-02-2024 15:08	Maruti Suzuki ARENA (Prem Motors, Gwalior, AG Office Road), Kanwal Complex, AG Office Rd, Viivek Vihar, Lashkar, Gwalior, Madhya Pradesh (NW)	62154.78	(26.2070217, 78.1807867)	Driver	1.11			00:04	00:00	00:09	00:00	16	32	0	N	0
19-02-2024 15:17	Little Millennium Pre School, A-7, Vijay Nagar Extension, Basant Vihar Colony, Lashkar, Gwalior, Madhya Pradesh (SE)	62154.78	(26.207033, 78.178675)	19-02-2024 15:24	Param Food Complex, Opp.Scindia Kanya Vidyalaya, Moti Mahal Road, Padav, Basant Vihar Colony, Lashkar, Gwalior, Madhya Pradesh (SE)	62155.65	(26.210414, 78.176667)	Driver	0.86			00:06	00:01	00:06	00:00	9	26	0	N	0
19-02-2024 15:30	Param Food Complex, Opp.Scindia Kanya Vidyalaya, Moti Mahal Road, Padav, Basant Vihar Colony, Lashkar, Gwalior, Madhya Pradesh (SE)	62155.65	(26.21042, 78.17667)	19-02-2024 15:52	Vaishno Devi Mandir Gwalior, Jhansi Rd, Gwalior, Madhya Pradesh (NW)	62162.05	(26.16214, 78.1786233)	Driver	6.4			00:22	00:00	00:06	00:00	18	41	0	N	0

# Trip Detail

MP07L2246 - Truck - 868003033006425 from 01-02-2024 00:00:00 to 29-02-2024 17:58:00

## Detail

Start				End				Driver	Distance	Total Distance	Running V/S Stop	Running	Idle	Stop	Inactive	Speed		Over Speed	Immobilize	Alert(s)
Start Time	Start Location	Start Odometer	Start Coordinate	End Time	End Location	End Odometer	End Coordinate									AVG	MAX			
19-02-2024 15:58	Vaishno Devi Mandir Gwalior, Jhansi Rd, Gwalior, Madhya Pradesh (NW)	62162.05	(26.16214, 78.1786233)	19-02-2024 16:09	RSC Consortium, Jhansi Rd, Near Malwa Institute, Sikroda Badori, Gwalior, Madhya Pradesh (SW)	62167.78	(26.1239617, 78.2128483)	Driver	5.73		00:11	00:00	00:03	00:00	32	39	0	N	0	
19-02-2024 16:12	RSC Consortium, Jhansi Rd, Near Malwa Institute, Sikroda Badori, Gwalior, Madhya Pradesh (SW)	62167.78	(26.1239617, 78.2128483)	19-02-2024 16:32	Bharat Petroleum, Petrol Pump -Shreeji Fuels, VILL ANTRI, Gwalior, Madhya Pradesh (NE)	62176.78	(26.0637883, 78.22644)	Driver	9.0		00:20	00:00	00:10	00:00	27	46	0	N	0	
19-02-2024 16:41	Bharat Petroleum, Petrol Pump - Shreeji Fuels, VILL ANTRI, Gwalior, Madhya Pradesh (NE)	62176.78	(26.063785, 78.2264583)	19-02-2024 16:42	Bharat Petroleum, Petrol Pump -Shreeji Fuels, VILL ANTRI, Gwalior, Madhya Pradesh (NE)	62176.81	(26.0637683, 78.22673)	Driver	0.03		00:01	00:00	00:14	00:00	0	0	0	N	0	
19-02-2024 16:56	Bharat Petroleum, Petrol Pump - Shreeji Fuels, VILL ANTRI, Gwalior, Madhya Pradesh (NE)	62176.81	(26.0637344, 78.2267867)	19-02-2024 16:57	Bharat Petroleum, Petrol Pump -Shreeji Fuels, VILL ANTRI, Gwalior, Madhya Pradesh (NE)	62176.82	(26.0637383, 78.2267817)	Driver	0.01		00:01	00:00	00:09	00:00	0	0	0	N	0	

# Trip Detail

MP07L2246 - Truck - 868003033006425 from 01-02-2024 00:00:00 to 29-02-2024 17:58:00

## Detail

Start				End				Driver	Distance	Total Distance	Running V/S Stop	Running	Idle	Stop	Inactive	Speed		Over Speed	Immobilize	Alert(s)
Start Time	Start Location	Start Odometer	Start Coordinate	End Time	End Location	End Odometer	End Coordinate									AVG	MAX			
19-02-2024 17:06	Bharat Petroleum, Petrol Pump - Shreeji Fuels, VILL ANTRI, Gwalior, Madhya Pradesh (NE)	62176.82	(26.0637333, 78.226795)	19-02-2024 17:52	State Bank Of India ATM, Hazira Chowk, Tansen Road, Hazira, Tansen Nagar, Gwalior, Madhya Pradesh (SW)	62200.26	(26.2312733, 78.1810517)	Driver	23.44	61.32		00:46	00:00	15:36	00:00	30	52	0	N	0
20-02-2024 09:29	State Bank Of India ATM, Hazira Chowk, Tansen Road, Hazira, Tansen Nagar, Gwalior, Madhya Pradesh (SW)	62200.26	(26.23124, 78.181045)	20-02-2024 09:50	Kamla Raja Hospital, Kamla raja, J. A. Hospital Campus, Lashkar, Gwalior, Madhya Pradesh (SE)	62207.31	(26.1909067, 78.1566117)	Driver	7.05			00:20	00:02	00:22	00:00	22	39	0	N	0
20-02-2024 10:12	Kamla Raja Hospital, Kamla raja, J. A. Hospital Campus, Lashkar, Gwalior, Madhya Pradesh (SE)	62207.31	(26.1909033, 78.156605)	20-02-2024 10:13	Kamla Raja Hospital, Kamla raja, J. A. Hospital Campus, Lashkar, Gwalior, Madhya Pradesh (SE)	62207.32	(26.1908583, 78.1566383)	Driver	0.01			00:00	00:00	00:10	00:00	1	1	0	N	0
20-02-2024 10:22	Kamla Raja Hospital, Kamla raja, J. A. Hospital Campus, Lashkar, Gwalior, Madhya Pradesh (SE)	62207.32	(26.1908583, 78.156655)	20-02-2024 10:29	Jain Motors, IOCL Petrol Pump, Kampoo Rd, Near Girrajji Mandir, Jawahar Colony, Lashkar, Gwalior, Madhya Pradesh (NW)	62208.66	(26.1938794, 78.152345)	Driver	1.34			00:07	00:00	00:12	00:00	11	23	0	N	0

# Trip Detail

MP07L2246 - Truck - 868003033006425 from 01-02-2024 00:00:00 to 29-02-2024 17:58:00

## Detail

Start				End				Driver	Distance	Total Distance	Running V/S Stop	Running	Idle	Stop	Inactive	Speed		Over Speed	Immobilize	Alert(s)
Start Time	Start Location	Start Odometer	Start Coordinate	End Time	End Location	End Odometer	End Coordinate									AVG	MAX			
20-02-2024 10:41	Jain Motors, IOCL Petrol Pump, Kampoo Rd, Near Girraj ji Mandir, Jawahar Colony, Lashkar, Gwalior, Madhya Pradesh (NW)	62208.66	(26.193885, 78.1523483)	20-02-2024 10:42	Hotel Krishna Lodge, Kampoo Rd, opposite Mahavir Bhavan, beside petrol pump, in the krishna market, Jawahar Colony, Lashkar, Gwalior, Madhya Pradesh (NE)	62208.73	(26.1938133, 78.152945)	Driver	0.07			00:02	00:00	00:04	00:00	3	8	0	N	0
20-02-2024 10:47	Hotel Krishna Lodge, Kampoo Rd, opposite Mahavir Bhavan, beside petrol pump, in the krishna market, Jawahar Colony, Lashkar, Gwalior, Madhya Pradesh (NE)	62208.73	(26.1938183, 78.1529767)	20-02-2024 10:48	Bharat Petroleum Fuel Station, Kampoo Rd, Nimbalkar Ki Goth No.2, Lashkar, Gwalior, Madhya Pradesh (SE)	62208.8	(26.1937517, 78.1536883)	Driver	0.08			00:02	00:00	00:11	00:00	3	13	0	N	0
20-02-2024 10:59	Bharat Petroleum Fuel Station, Kampoo Rd, Nimbalkar Ki Goth No.2, Lashkar, Gwalior, Madhya Pradesh (SE)	62208.8	(26.1937028, 78.1537117)	20-02-2024 11:02	Bholenath Mistan Bhandar, Kampoo Rd, Lohiya Bazaar, Gwalior, Madhya Pradesh (SW)	62208.92	(26.1933183, 78.1546967)	Driver	0.12			00:02	00:00	00:04	00:00	3	10	0	N	0

# Trip Detail

MP07L2246 - Truck - 868003033006425 from 01-02-2024 00:00:00 to 29-02-2024 17:58:00

## Detail

Start				End				Driver	Distance	Total Distance	Running V/S Stop	Running	Idle	Stop	Inactive	Speed		Over Speed	Immobilize	Alert(s)
Start Time	Start Location	Start Odometer	Start Coordinate	End Time	End Location	End Odometer	End Coordinate									AVG	MAX			
20-02-2024 11:05	Bholenath Misthan Bhandar, Kampoo Rd, Lohiya Bazaar, Gwalior, Madhya Pradesh (SE)	62208.92	(26.1933267, 78.1547533)	20-02-2024 11:07	Sulabh Shuchalay Complex, Hospital Campus, Madhav Dispensary, Hospital Rd, J. A. Hospital Campus, Lashkar, Gwalior, Madhya Pradesh (NW)	62209.18	(26.1930183, 78.1566717)	Driver	0.25		00:02	00:00	00:03	00:00	8	15	0	N	0	
20-02-2024 11:10	Sulabh Shuchalay Complex, Hospital Campus, Madhav Dispensary, Hospital Rd, J. A. Hospital Campus, Lashkar, Gwalior, Madhya Pradesh (NW)	62209.18	(26.1929817, 78.1566933)	20-02-2024 11:11	Dr. Kaul Hospital and Research Centre, Near, Naya Bazar Main Rd, Indra Colony, Campu, Indra Colony, Naya Bazaar, Lashkar, Gwalior, Madhya Pradesh (SW)	62209.28	(26.1936417, 78.156165)	Driver	0.1		00:02	00:00	00:03	00:00	4	6	0	N	0	
20-02-2024 11:14	Dr. Kaul Hospital and Research Centre, Near, Naya Bazar Main Rd, Indra Colony, Campu, Indra Colony, Naya Bazaar, Lashkar, Gwalior, Madhya Pradesh (NW)	62209.28	(26.1935944, 78.1561933)	20-02-2024 11:19	Oriental Bank Of Commerce, Suraj Villa, Huzrat Kotwali Rd, Bajaj Oli, Naya Bazaar, Lohiya Bazaar, Gwalior, Madhya Pradesh (NW)	62210.02	(26.1967267, 78.15493)	Driver	0.73		00:05	00:00	00:05	00:00	9	15	0	N	0	

# Trip Detail

MP07L2246 - Truck - 868003033006425 from 01-02-2024 00:00:00 to 29-02-2024 17:58:00

## Detail




Start				End				Driver	Distance	Total Distance	Running V/S Stop	Running	Idle	Stop	Inactive	Speed		Over Speed	Immobilize	Alert(s)
Start Time	Start Location	Start Odometer	Start Coordinate	End Time	End Location	End Odometer	End Coordinate									AVG	MAX			
20-02-2024 11:23	Mashoor Ratlami Sev Bhandar - Ratlamiwala, Opp. Jain Mandir, Huzrat pull, Naya Bazaar, Lashkar, Gwalior, Madhya Pradesh (SE)	62210.02	(26.1967483, 78.1549283)	20-02-2024 11:26	Verma Hospital & Fertility Center, Dal Bazar, Indar Ganj, Naya Bazaar, Lashkar, Gwalior, Madhya Pradesh (NE)	62210.42	(26.1961217, 78.1584167)	Driver	0.4			00:03	00:00	00:03	00:00	8	21	0	N	0
20-02-2024 11:29	Verma Hospital & Fertility Center, Dal Bazar, Indar Ganj, Naya Bazaar, Lashkar, Gwalior, Madhya Pradesh (NE)	62210.42	(26.1960933, 78.15784)	20-02-2024 11:34	ECPC, Gupta's Building, Hospital Road, Lalitpur Colony, Lashkar, Gwalior, Madhya Pradesh (NW)	62210.96	(26.1978917, 78.161075)	Driver	0.55			00:04	00:01	00:03	00:00	9	21	0	N	0
20-02-2024 11:37	Mangalam School of Nursing, 14, Hospital Rd, Near Chandak Parisar Hospital, Lalitpur Colony, Lashkar, Gwalior, Madhya Pradesh (SW)	62210.96	(26.1979894, 78.1611317)	20-02-2024 11:38	Chandak Hospital, 14, Hospital Rd, Lalitpur Colony, Lashkar, Gwalior, Madhya Pradesh (SW)	62211.01	(26.1984428, 78.1613367)	Driver	0.06			00:01	00:00	00:10	00:00	7	9	0	N	0



Trip Detail

MP07L2246 - Truck - 868003033006425 from 01-02-2024 00:00:00 to 29-02-2024 17:58:00

Detail

Start				End				Driver	Distance	Total Distance	Running V/S Stop	Running	Idle	Stop	Inactive	Speed		Over Speed	Immobilize	Alert(s)
Start Time	Start Location	Start Odometer	Start Coordinate	End Time	End Location	End Odometer	End Coordinate									AVG	MAX			
20-02-2024 11:47	Chandak Hospital, 14, Hospital Rd, Lalitpur Colony, Lashkar, Gwalior, Madhya Pradesh (SW)	62211.01	(26.1984333, 78.161515)	20-02-2024 11:48	Olyai Hospital - Best IVF Hospital in Gwalior, Hospital Rd, Lalitpur Colony, Lashkar, Gwalior, Madhya Pradesh (NW)	62211.08	(26.19893, 78.161665)	Driver	0.07			00:01	00:00	00:46	00:00	5	5	0	N	0
20-02-2024 12:33	Olyai Hospital - Best IVF Hospital in Gwalior, Hospital Rd, Lalitpur Colony, Lashkar, Gwalior, Madhya Pradesh (NW)	62211.08	(26.198925, 78.1616633)	20-02-2024 12:44	Chandak Hospital, 14, Hospital Rd, Lalitpur Colony, Lashkar, Gwalior, Madhya Pradesh (SW)	62211.98	(26.1983344, 78.1613933)	Driver	0.89			00:08	00:03	00:09	00:00	7	20	0	N	0
20-02-2024 12:53	Chandak Hospital, 14, Hospital Rd, Lalitpur Colony, Lashkar, Gwalior, Madhya Pradesh (SW)	62211.98	(26.1983344, 78.1613917)	20-02-2024 12:54	Parivar Hospital, Near Hospital Road, Near, Sanatan Dharam Mandir Rd, Lalitpur Colony, Lashkar, Gwalior, Madhya Pradesh (NW)	62212.09	(26.19747, 78.1610267)	Driver	0.11			00:01	00:00	00:07	00:00	6	10	0	N	0

# Trip Detail

MP07L2246 - Truck - 868003033006425 from 01-02-2024 00:00:00 to 29-02-2024 17:58:00





## Detail

Start				End				Driver	Distance	Total Distance	Running V/S Stop	Running	Idle	Stop	Inactive	Speed		Over Speed	Immobilize	Alert(s)
Start Time	Start Location	Start Odometer	Start Coordinate	End Time	End Location	End Odometer	End Coordinate									AVG	MAX			
20-02-2024 13:01	Parivar Hospital, Near Hospital Road, Near, Sanatan Dharam Mandir Rd, Lalitpur Colony, Lashkar, Gwalior, Madhya Pradesh (NW)	62212.09	(26.197455, 78.1611)	20-02-2024 13:07	Vaidansh Hospital, Gwalior, Lalitpur Colony, Lashkar, Gwalior, Madhya Pradesh (SE)	62212.51	(26.1946333, 78.161205)	Driver	0.42		00:03	00:03	00:06	00:00	8	15	0	N	0	
20-02-2024 13:13	Vaidansh Hospital, Gwalior, Lalitpur Colony, Lashkar, Gwalior, Madhya Pradesh (SE)	62212.51	(26.194605, 78.16126)	20-02-2024 13:18	Balaji Hospital & Trauma Centre, Lalitpur Colony, Lashkar, Gwalior, Madhya Pradesh (SW)	62212.92	(26.19743, 78.1621633)	Driver	0.4		00:03	00:01	00:06	00:00	8	13	0	N	0	
20-02-2024 13:23	Balaji Hospital & Trauma Centre, Lalitpur Colony, Lashkar, Gwalior, Madhya Pradesh (SW)	62212.92	(26.197465, 78.16221)	20-02-2024 13:27	Mughal Darbar, Achleshwar Road Central Mall, Roshni Ghar Mohalla, Lashkar, Gwalior, Madhya Pradesh (NW)	62213.27	(26.1992783, 78.1641217)	Driver	0.35		00:03	00:01	00:03	00:00	8	17	0	N	0	
20-02-2024 13:29	Mughal Darbar, Achleshwar Road Central Mall, Roshni Ghar Mohalla, Lashkar, Gwalior, Madhya Pradesh (SW)	62213.27	(26.1992783, 78.1641233)	20-02-2024 13:32	Bahrtiyam Vidya Peeth, a 62, Helipad Colony, Lashkar, Gwalior, Madhya Pradesh (SW)	62213.65	(26.2016383, 78.1647067)	Driver	0.38		00:03	00:00	00:04	00:00	8	12	0	N	0	

# Trip Detail

MP07L2246 - Truck - 868003033006425 from 01-02-2024 00:00:00 to 29-02-2024 17:58:00

## Detail

Start				End				Driver	Distance	Total Distance	Running V/S Stop	Running	Idle	Stop	Inactive	Speed		Over Speed	Immobilize	Alert(s)
Start Time	Start Location	Start Odometer	Start Coordinate	End Time	End Location	End Odometer	End Coordinate									AVG	MAX			
20-02-2024 13:36	Bahrtiyam Vidya Peeth, a 62, Helipad Colony, Lashkar, Gwalior, Madhya Pradesh (SW)	62213.65	(26.2016394, 78.16471)	20-02-2024 13:43	Metro Neuro Hospital, N 10, opp. Sanskar Marriage Garden, Chetakpuri, Lashkar, Gwalior, Madhya Pradesh (NW)	62215.02	(26.2009117, 78.17383)	Driver	1.37			00:07	00:00	00:03	00:00	11	24	0	N	0
20-02-2024 13:46	Metro Neuro Hospital, N 10, opp. Sanskar Marriage Garden, Chetakpuri, Lashkar, Gwalior, Madhya Pradesh (NW)	62215.02	(26.2009033, 78.173845)	20-02-2024 13:49	Satya Marketing, Gwalior,, Madhav Nagar, Lashkar, Gwalior, Madhya Pradesh (SW)	62215.26	(26.2024833, 78.1746817)	Driver	0.24			00:03	00:00	00:02	00:00	5	18	0	N	0
20-02-2024 13:51	Satya Marketing, Gwalior,, Madhav Nagar, Lashkar, Gwalior, Madhya Pradesh (SW)	62215.26	(26.2024861, 78.174685)	20-02-2024 13:57	AGRAWAL HOSPITAL AND RESEARCH INSTITUTE, H-204, Madhav Nagar, Lashkar, Gwalior, Madhya Pradesh (NW)	62215.83	(26.200544, 78.1762767)	Driver	0.57			00:04	00:02	00:03	00:00	8	21	0	N	0
20-02-2024 13:59	AGRAWAL HOSPITAL AND RESEARCH INSTITUTE, H-204, Madhav Nagar, Lashkar, Gwalior, Madhya Pradesh (NW)	62215.83	(26.200075, 78.1762767)	20-02-2024 14:01	AGRAWAL HOSPITAL AND RESEARCH INSTITUTE, H-204, Madhav Nagar, Lashkar, Gwalior, Madhya Pradesh (NE)	62215.98	(26.1999678, 78.1773383)	Driver	0.15			00:02	00:00	00:13	00:00	6	9	0	N	0

Trip Detail

MP07L2246 - Truck - 868003033006425 from 01-02-2024 00:00:00 to 29-02-2024 17:58:00

Detail

Start				End				Driver	Distance	Total Distance	Running V/S Stop	Running	Idle	Stop	Inactive	Speed		Over Speed	Immobilize	Alert(s)
Start Time	Start Location	Start Odometer	Start Coordinate	End Time	End Location	End Odometer	End Coordinate									AVG	MAX			
20-02-2024 14:13	AGRAWAL HOSPITAL AND RESEARCH INSTITUTE , H-204, Madhav Nagar, Lashkar, Gwalior, Madhya Pradesh (NE)	62215.98	(26.1999667, 78.1773767)	20-02-2024 14:28	Oxford college, Vijay Nagar Extension, Basant Vihar Colony, Lashkar, Gwalior, Madhya Pradesh (SE)	62217.78	(26.2078744, 78.177565)	Driver	1.8			00:12	00:03	00:04	00:00	9	27	0	N	0
20-02-2024 14:32	Oxford college, Vijay Nagar Extension, Basant Vihar Colony, Lashkar, Gwalior, Madhya Pradesh (SE)	62217.78	(26.20784, 78.1776)	20-02-2024 14:39	Param Food Complex, Opp.Scindia Kanya Vidyalaya, Moti Mahal Road, Padav, Basant Vihar Colony, Lashkar, Gwalior, Madhya Pradesh (SE)	62218.46	(26.2103833, 78.176685)	Driver	0.67			00:05	00:02	00:04	00:00	8	17	0	N	0
20-02-2024 14:44	Param Food Complex, Near, S K V Rd, Padav, Basant Vihar Colony, Lashkar, Gwalior, Madhya Pradesh (SE)	62218.46	(26.2104483, 78.176785)	20-02-2024 14:44	Param Food Complex, Near, S K V Rd, Padav, Basant Vihar Colony, Lashkar, Gwalior, Madhya Pradesh (NE)	62218.49	(26.2106094, 78.17693)	Driver	0.03			00:01	00:00	00:06	00:00	2	2	0	N	0
20-02-2024 14:50	Param Food Complex, Near, S K V Rd, Padav, Basant Vihar Colony, Lashkar, Gwalior, Madhya Pradesh (NE)	62218.49	(26.2106094, 78.17693)	20-02-2024 15:00	Anand Family Mart, Below A.G. Office Bridge, Viivek Vihar, Lashkar, Gwalior, Madhya Pradesh (SW)	62220.1	(26.2047344, 78.1806933)	Driver	1.61			00:10	00:00	00:06	00:00	10	25	0	N	0

# Trip Detail

MP07L2246 - Truck - 868003033006425 from 01-02-2024 00:00:00 to 29-02-2024 17:58:00





## Detail

Start				End				Driver	Distance	Total Distance	Running V/S Stop	Running	Idle	Stop	Inactive	Speed		Over Speed	Immobilize	Alert(s)
Start Time	Start Location	Start Odometer	Start Coordinate	End Time	End Location	End Odometer	End Coordinate									AVG	MAX			
20-02-2024 15:06	Anand Family Mart, Below A.G. Office Bridge, Viivek Vihar, Lashkar, Gwalior, Madhya Pradesh (SW)	62220.1	(26.204575, 78.18074)	20-02-2024 15:45	Jay Jaurasi Restaurant, Jorasi, Madhya Pradesh (SE)	62238.66	(26.0712811, 78.2436667)	Driver	18.56		00:39	00:00	00:08	00:00	29	41	0	N	0	
20-02-2024 15:52	Jay Jaurasi Restaurant, Jorasi, Madhya Pradesh (SE)	62238.66	(26.0712633, 78.243635)	20-02-2024 16:00	Bharat Petroleum, Petrol Pump -Shreeji Fuels, VILL ANTRI, Gwalior, Madhya Pradesh (NE)	62240.77	(26.0637344, 78.2265433)	Driver	2.11		00:08	00:00	00:16	00:00	17	32	0	N	0	
20-02-2024 16:16	Bharat Petroleum, Petrol Pump - Shreeji Fuels, VILL ANTRI, Gwalior, Madhya Pradesh (NE)	62240.77	(26.0637133, 78.2266167)	20-02-2024 16:17	Bharat Petroleum, Petrol Pump -Shreeji Fuels, VILL ANTRI, Gwalior, Madhya Pradesh (NE)	62240.79	(26.0637133, 78.2267317)	Driver	0.02		00:01	00:00	00:11	00:00	2	5	0	N	0	
20-02-2024 16:28	Bharat Petroleum, Petrol Pump - Shreeji Fuels, VILL ANTRI, Gwalior, Madhya Pradesh (NE)	62240.79	(26.0637233, 78.2267767)	20-02-2024 17:24	State Bank Of India ATM, Hazira Chowk, Tansen Road, Hazira, Tansen Nagar, Gwalior, Madhya Pradesh (SW)	62264.27	(26.2312283, 78.1810583)	Driver	23.48	63.99	00:56	00:00	16:12	00:00	25	41	0	N	0	

# Trip Detail

MP07L2246 - Truck - 868003033006425 from 01-02-2024 00:00:00 to 29-02-2024 17:58:00

## Detail

Start				End				Driver	Distance	Total Distance	Running V/S Stop	Running	Idle	Stop	Inactive	Speed		Over Speed	Immobilize	Alert(s)
Start Time	Start Location	Start Odometer	Start Coordinate	End Time	End Location	End Odometer	End Coordinate									AVG	MAX			
21-02-2024 09:36	State Bank Of India ATM, Hazira Chowk, Tansen Road, Hazira, Tansen Nagar, Gwalior, Madhya Pradesh (SW)	62264.27	(26.2312233, 78.1810617)	21-02-2024 09:56	Kamla Raja Hospital, Kamla raja, J. A. Hospital Campus, Lashkar, Gwalior, Madhya Pradesh (SE)	62270.5	(26.19072, 78.156935)	Driver	6.23			00:18	00:02	00:35	00:00	20	39	0	N	0
21-02-2024 10:31	College Of Nursing J. A. Hospital G R Medical College Gwalior, J. A. Hospital Campus, Lashkar, Gwalior, Madhya Pradesh (NW)	62270.5	(26.1906633, 78.1570817)	21-02-2024 10:37	Syndicate Bank, Nimbalkar Ki Goth No.2, Lohiya Bazaar, Gwalior, Madhya Pradesh (SE)	62271.71	(26.1937017, 78.1534433)	Driver	1.21			00:06	00:00	00:02	00:00	13	23	0	N	0
21-02-2024 10:39	Syndicate Bank, Nimbalkar Ki Goth No.2, Lohiya Bazaar, Gwalior, Madhya Pradesh (SE)	62271.71	(26.1936844, 78.153465)	21-02-2024 10:39	Bharat Petroleum Fuel Station, Kampoo Rd, Nimbalkar Ki Goth No.2, Lashkar, Gwalior, Madhya Pradesh (SW)	62271.73	(26.19366, 78.1536)	Driver	0.02			00:00	00:00	00:05	00:00	4	4	0	N	0
21-02-2024 10:44	Bharat Petroleum Fuel Station, Kampoo Rd, Nimbalkar Ki Goth No.2, Lashkar, Gwalior, Madhya Pradesh (SW)	62271.73	(26.1936383, 78.153625)	21-02-2024 10:46	Bholenath Mistan Bhandar, Kampoo Rd, Lohiya Bazaar, Gwalior, Madhya Pradesh (SW)	62271.85	(26.1933094, 78.15471)	Driver	0.12			00:01	00:00	00:03	00:00	5	9	0	N	0

# Trip Detail

MP07L2246 - Truck - 868003033006425 from 01-02-2024 00:00:00 to 29-02-2024 17:58:00

## Detail

Start				End				Driver	Distance	Total Distance	Running V/S Stop	Running	Idle	Stop	Inactive	Speed		Over Speed	Immobilize	Alert(s)
Start Time	Start Location	Start Odometer	Start Coordinate	End Time	End Location	End Odometer	End Coordinate									AVG	MAX			
21-02-2024 10:49	Bholenath Misthan Bhandar, Kampoo Rd, Lohiya Bazaar, Gwalior, Madhya Pradesh (NW)	62271.85	(26.1933433, 78.15471)	21-02-2024 10:51	Bharat Petroleum Fuel Station, Kampoo Rd, Nimbalkar Ki Goth No.2, Lashkar, Gwalior, Madhya Pradesh (SW)	62272.04	(26.1937517, 78.1536367)	Driver	0.2			00:03	00:00	00:04	00:00	4	11	0	N	0
21-02-2024 10:56	Bharat Petroleum Fuel Station, Kampoo Rd, Nimbalkar Ki Goth No.2, Lashkar, Gwalior, Madhya Pradesh (SE)	62272.04	(26.1937144, 78.153665)	21-02-2024 10:59	Dr. Kaul Hospital and Research Centre, Near, Naya Bazar Main Rd, Indra Colony, Campu, Indra Colony, Naya Bazaar, Lashkar, Gwalior, Madhya Pradesh (SW)	62272.35	(26.1934833, 78.1561767)	Driver	0.31			00:04	00:00	00:09	00:00	5	16	0	N	0
21-02-2024 11:08	Dr. Kaul Hospital and Research Centre, Near, Naya Bazar Main Rd, Indra Colony, Campu, Indra Colony, Naya Bazaar, Lashkar, Gwalior, Madhya Pradesh (SW)	62272.35	(26.1935183, 78.1562483)	21-02-2024 11:10	OYO 1067 Hotel Surbhi, Near KRG Collage, Bajaj Oli, Naya Bazaar, Lashkar, Gwalior, Madhya Pradesh (NE)	62272.52	(26.1942267, 78.155445)	Driver	0.17			00:02	00:00	00:06	00:00	6	11	0	N	0

Trip Detail

MP07L2246 - Truck - 868003033006425 from 01-02-2024 00:00:00 to 29-02-2024 17:58:00

Detail





Start				End				Driver	Distance	Total Distance	Running V/S Stop	Running	Idle	Stop	Inactive	Speed		Over Speed	Immobilize	Alert(s)
Start Time	Start Location	Start Odometer	Start Coordinate	End Time	End Location	End Odometer	End Coordinate									AVG	MAX			
21-02-2024 11:16	OYO 1067 Hotel Surbhi, Near KRG Collage, Bajaj Oli, Naya Bazaar, Lashkar, Gwalior, Madhya Pradesh (NE)	62272.52	(26.1942267, 78.155445)	21-02-2024 11:27	Verma Hospital & Fertility Center, Dal Bazar, Indar Ganj, Naya Bazaar, Lashkar, Gwalior, Madhya Pradesh (NE)	62273.5	(26.196095, 78.1584917)	Driver	0.98			00:07	00:04	00:03	00:00	8	19	0	N	0
21-02-2024 11:30	Verma Hospital & Fertility Center, Dal Bazar, Indar Ganj, Naya Bazaar, Lashkar, Gwalior, Madhya Pradesh (SE)	62273.5	(26.1960817, 78.15844)	21-02-2024 11:35	ECPC, Gupta's Building, Hospital Road, Lalitpur Colony, Lashkar, Gwalior, Madhya Pradesh (NW)	62274.05	(26.1978383, 78.1609783)	Driver	0.55			00:04	00:02	00:02	00:00	9	15	0	N	0
21-02-2024 11:38	ECPC, Gupta's Building, Hospital Road, Lalitpur Colony, Lashkar, Gwalior, Madhya Pradesh (NW)	62274.05	(26.1979133, 78.16104)	21-02-2024 11:38	Chandak Hospital, 14, Hospital Rd, Lalitpur Colony, Lashkar, Gwalior, Madhya Pradesh (SW)	62274.12	(26.198375, 78.1613767)	Driver	0.07			00:01	00:00	00:03	00:00	6	9	0	N	0
21-02-2024 11:41	Chandak Hospital, 14, Hospital Rd, Lalitpur Colony, Lashkar, Gwalior, Madhya Pradesh (SW)	62274.12	(26.1983917, 78.161375)	21-02-2024 11:42	Olyai Hospital - Best IVF Hospital in Gwalior, Hospital Rd, Lalitpur Colony, Lashkar, Gwalior, Madhya Pradesh (NW)	62274.18	(26.1989228, 78.1615967)	Driver	0.06			00:01	00:00	00:50	00:00	4	5	0	N	0



# Trip Detail

MP07L2246 - Truck - 868003033006425 from 01-02-2024 00:00:00 to 29-02-2024 17:58:00

## Detail

Start				End				Driver	Distance	Total Distance	Running V/S Stop	Running	Idle	Stop	Inactive	Speed		Over Speed	Immobilize	Alert(s)
Start Time	Start Location	Start Odometer	Start Coordinate	End Time	End Location	End Odometer	End Coordinate									AVG	MAX			
21-02-2024 12:32	OYO 8194 The Golden Village, Sanatan Dharam Mandir Rd, Lalitpur Colony, Lashkar, Gwalior, Madhya Pradesh (SW)	62274.18	(26.1990867, 78.1616117)	21-02-2024 12:33	Mangalam School of Nursing, 14, Hospital Rd, Near Chandak Parisar Hospital, Lalitpur Colony, Lashkar, Gwalior, Madhya Pradesh (NW)	62274.3	(26.1982744, 78.1614917)	Driver	0.12			00:01	00:00	00:11	00:00	6	13	0	N	0
21-02-2024 12:44	Mangalam School of Nursing, 14, Hospital Rd, Near Chandak Parisar Hospital, Lalitpur Colony, Lashkar, Gwalior, Madhya Pradesh (NW)	62274.3	(26.1982967, 78.161385)	21-02-2024 12:45	Parivar Hospital, Near Hospital Road, Near, Sanatan Dharam Mandir Rd, Lalitpur Colony, Lashkar, Gwalior, Madhya Pradesh (SW)	62274.42	(26.197415, 78.160955)	Driver	0.12			00:01	00:00	00:10	00:00	7	14	0	N	0
21-02-2024 12:55	Kartik Hospital, Hospital Rd, Geeta Colony, Dal Bazaar, Lashkar, Gwalior, Madhya Pradesh (NE)	62274.42	(26.1974483, 78.160875)	21-02-2024 12:57	Kartik Hospital, Hospital Rd, Geeta Colony, Dal Bazaar, Lashkar, Gwalior, Madhya Pradesh (SW)	62274.55	(26.1964, 78.1604117)	Driver	0.13			00:02	00:00	00:03	00:00	5	11	0	N	0
21-02-2024 13:00	Kartik Hospital, Hospital Rd, Geeta Colony, Dal Bazaar, Lashkar, Gwalior, Madhya Pradesh (SW)	62274.55	(26.1963533, 78.1604283)	21-02-2024 13:03	Vaidansh Hospital, Gwalior, Lalitpur Colony, Lashkar, Gwalior, Madhya Pradesh (SE)	62274.85	(26.1946833, 78.161235)	Driver	0.3			00:03	00:00	00:13	00:00	5	15	0	N	0

Trip Detail

MP07L2246 - Truck - 868003033006425 from 01-02-2024 00:00:00 to 29-02-2024 17:58:00

Detail

Start				End				Driver	Distance	Total Distance	Running V/S Stop	Running	Idle	Stop	Inactive	Speed		Over Speed	Immobilize	Alert(s)
Start Time	Start Location	Start Odometer	Start Coordinate	End Time	End Location	End Odometer	End Coordinate									AVG	MAX			
21-02-2024 13:16	Vaidansh Hospital, Gwalior, Lalitpur Colony, Lashkar, Gwalior, Madhya Pradesh (SE)	62274.85	(26.194651, 78.1612483)	21-02-2024 13:17	Premy Complex, Hospital Rd, Lalitpur Colony, Lashkar, Gwalior, Madhya Pradesh (NW)	62274.93	(26.1944078, 78.1619483)	Driver	0.08		00:01	00:00	00:03	00:00	5	6	0	N	0	
21-02-2024 13:21	Premy Complex, Hospital Rd, Lalitpur Colony, Lashkar, Gwalior, Madhya Pradesh (SW)	62274.93	(26.19437, 78.161925)	21-02-2024 13:22	DK EYE AND SKIN HOSPITAL   EYE HOSPITAL   DERMATOLOGIST   EYE DOCTOR   SKIN DOCTOR, 2nd floor, M. K. Plaza, opposite madhav dispensary, Lalitpur Colony, Lashkar, Gwalior, Madhya Pradesh (SW)	62275.03	(26.1940961, 78.16288)	Driver	0.1		00:01	00:00	00:07	00:00	5	14	0	N	0	

# Trip Detail

MP07L2246 - Truck - 868003033006425 from 01-02-2024 00:00:00 to 29-02-2024 17:58:00

## Detail

Start				End				Driver	Distance	Total Distance	Running V/S Stop	Running	Idle	Stop	Inactive	Speed		Over Speed	Immobilize	Alert(s)
Start Time	Start Location	Start Odometer	Start Coordinate	End Time	End Location	End Odometer	End Coordinate									AVG	MAX			
21-02-2024 13:29	DK EYE AND SKIN HOSPITAL   EYE HOSPITAL   DERMATOLOGIST   EYE DOCTOR   SKIN DOCTOR, 2nd floor, M. K. Plaza, opposite madhav dispensary, Lalitpur Colony, Lashkar, Gwalior, Madhya Pradesh (SW)	62275.03	(26.1940717, 78.1629)	21-02-2024 13:35	Aashmene Kirana shop, Lalitpur Colony, Lashkar, Gwalior, Madhya Pradesh (NE)	62275.47	(26.197435, 78.1621917)	Driver	0.44		00:06	00:00	00:08	00:00	4	16	0	N	0	
21-02-2024 13:43	Balaji Hospital & Trauma Centre, Lalitpur Colony, Lashkar, Gwalior, Madhya Pradesh (SW)	62275.47	(26.1974578, 78.1622117)	21-02-2024 13:47	Mughal Darbar, Achleshwar Road Central Mall, Roshni Ghar Mohalla, Lashkar, Gwalior, Madhya Pradesh (SW)	62275.84	(26.19924, 78.1641667)	Driver	0.37		00:03	00:01	00:02	00:00	8	21	0	N	0	
21-02-2024 13:49	Mughal Darbar, Achleshwar Road Central Mall, Roshni Ghar Mohalla, Lashkar, Gwalior, Madhya Pradesh (SW)	62275.84	(26.19924, 78.1641667)	21-02-2024 13:50	Suyash Hospital, Near Achaleshwar Mandir, Jiwaji Club Road, Maharana Pratap Nagar, Lashkar, Gwalior, Madhya Pradesh (SW)	62276.08	(26.1984233, 78.1663067)	Driver	0.24		00:02	00:00	00:03	00:00	9	16	0	N	0	

# Trip Detail

MP07L2246 - Truck - 868003033006425 from 01-02-2024 00:00:00 to 29-02-2024 17:58:00

## Detail

Start				End				Driver	Distance	Total Distance	Running V/S Stop	Running	Idle	Stop	Inactive	Speed		Over Speed	Immobilize	Alert(s)
Start Time	Start Location	Start Odometer	Start Coordinate	End Time	End Location	End Odometer	End Coordinate									AVG	MAX			
21-02-2024 13:54	Suyash Hospital, Near Achaleswar Mandir, Jiwaji Club Road, Maharana Pratap Nagar, Lashkar, Gwalior, Madhya Pradesh (SW)	62276.08	(26.1984233, 78.1663067)	21-02-2024 13:55	Shree Madhav Satsang Ashram, Maharana Pratap Nagar, Lashkar, Gwalior, Madhya Pradesh (NW)	62276.24	(26.1980283, 78.16767)	Driver	0.16		00:02	00:00	00:04	00:00	6	13	0	N	0	
21-02-2024 13:59	Shree Madhav Satsang Ashram, Maharana Pratap Nagar, Lashkar, Gwalior, Madhya Pradesh (NW)	62276.24	(26.1980311, 78.1676783)	21-02-2024 14:05	Metro Neuro Hospital, N 10, opp. Sanskar Marriage Garden, Chetakpuri, Lashkar, Gwalior, Madhya Pradesh (NW)	62277.61	(26.2009683, 78.1738967)	Driver	1.37		00:06	00:00	00:07	00:00	15	40	0	N	0	
21-02-2024 14:11	Metro Neuro Hospital, N 10, opp. Sanskar Marriage Garden, Chetakpuri, Lashkar, Gwalior, Madhya Pradesh (NW)	62277.61	(26.2009683, 78.1738967)	21-02-2024 14:13	Satya Marketing, Gwalior,, Madhav Nagar, Lashkar, Gwalior, Madhya Pradesh (SW)	62277.84	(26.2024833, 78.1746583)	Driver	0.23		00:02	00:00	00:03	00:00	8	16	0	N	0	
21-02-2024 14:15	Satya Marketing, Gwalior,, Madhav Nagar, Lashkar, Gwalior, Madhya Pradesh (SW)	62277.84	(26.2024833, 78.1746583)	21-02-2024 14:20	AGRAWAL HOSPITAL AND RESEARCH INSTITUTE, H-204, Madhav Nagar, Lashkar, Gwalior, Madhya Pradesh (NW)	62278.38	(26.2001667, 78.1762217)	Driver	0.54		00:04	00:00	00:05	00:00	8	22	0	N	0	

# Trip Detail

MP07L2246 - Truck - 868003033006425 from 01-02-2024 00:00:00 to 29-02-2024 17:58:00

## Detail

Start				End				Driver	Distance	Total Distance	Running V/S Stop	Running	Idle	Stop	Inactive	Speed		Over Speed	Immobilize	Alert(s)
Start Time	Start Location	Start Odometer	Start Coordinate	End Time	End Location	End Odometer	End Coordinate									AVG	MAX			
21-02-2024 14:25	AGRAWAL HOSPITAL AND RESEARCH INSTITUTE , H-204, Madhav Nagar, Lashkar, Gwalior, Madhya Pradesh (NW)	62278.38	(26.200165, 78.176225)	21-02-2024 14:28	Sherwood School Gwalior, M 260-261, Opp A.G.Office, M.P, Madhav Nagar, Lashkar, Gwalior, Madhya Pradesh (NE)	62278.84	(26.201851, 78.1794383)	Driver	0.46		00:03	00:00	00:03	00:00	10	19	0	N	0	
21-02-2024 14:30	Sherwood School Gwalior, M 260-261, Opp A.G.Office, M.P, Madhav Nagar, Lashkar, Gwalior, Madhya Pradesh (NE)	62278.84	(26.201851, 78.1794333)	21-02-2024 14:35	Maruti Suzuki ARENA (Prem Motors, Gwalior, AG Office Road), Kanwal Complex, AG Office Rd, Viivek Vihar, Lashkar, Gwalior, Madhya Pradesh (NW)	62279.81	(26.2070083, 78.180795)	Driver	0.97		00:05	00:00	00:03	00:00	12	30	0	N	0	
21-02-2024 14:38	Maruti Suzuki ARENA (Prem Motors, Gwalior, AG Office Road), Kanwal Complex, AG Office Rd, Viivek Vihar, Lashkar, Gwalior, Madhya Pradesh (NW)	62279.81	(26.206832, 78.1806467)	21-02-2024 14:40	Little Millennium Pre School, A-7, Vijay Nagar Extension, Basant Vihar Colony, Lashkar, Gwalior, Madhya Pradesh (SE)	62280.15	(26.2072183, 78.17888)	Driver	0.33		00:02	00:00	00:03	00:00	10	24	0	N	0	

# Trip Detail

MP07L2246 - Truck - 868003033006425 from 01-02-2024 00:00:00 to 29-02-2024 17:58:00

## Detail

Start				End				Driver	Distance	Total Distance	Running V/S Stop	Running	Idle	Stop	Inactive	Speed		Over Speed	Immobilize	Alert(s)
Start Time	Start Location	Start Odometer	Start Coordinate	End Time	End Location	End Odometer	End Coordinate									AVG	MAX			
21-02-2024 14:42	Little Millennium Pre School, A-7, Vijay Nagar Extension, Basant Vihar Colony, Lashkar, Gwalior, Madhya Pradesh (SE)	62280.15	(26.207195, 78.1787483)	21-02-2024 15:18	Vaishno Devi Mandir Gwalior, Jhansi Rd, Gwalior, Madhya Pradesh (SE)	62288.23	(26.1577244, 78.1849683)	Driver	8.08		00:29	00:07	00:03	00:00	16	47	0	N	0	
21-02-2024 15:21	Vaishno Devi Mandir Gwalior, Jhansi Rd, Gwalior, Madhya Pradesh (SE)	62288.23	(26.1576978, 78.1849667)	21-02-2024 15:59	Bharat Petroleum, Petrol Pump -Shreeji Fuels, VILL ANTRI, Gwalior, Madhya Pradesh (NE)	62302.67	(26.0638333, 78.2264383)	Driver	14.44		00:36	00:01	00:10	00:00	24	42	0	N	0	
21-02-2024 16:09	Bharat Petroleum, Petrol Pump - Shreeji Fuels, VILL ANTRI, Gwalior, Madhya Pradesh (NE)	62302.67	(26.0638, 78.2264917)	21-02-2024 16:09	Bharat Petroleum, Petrol Pump -Shreeji Fuels, VILL ANTRI, Gwalior, Madhya Pradesh (NE)	62302.7	(26.063725, 78.2267883)	Driver	0.03		00:01	00:00	01:12	00:00	4	7	0	N	0	
21-02-2024 17:21	Bharat Petroleum, Petrol Pump - Shreeji Fuels, VILL ANTRI, Gwalior, Madhya Pradesh (NE)	62302.7	(26.0626294, 78.2268083)	21-02-2024 17:59	Allahabad Bank, Sanatan Dharam Mandir Rd, Roshni Ghar Mohalla, Marg, Gwalior, Madhya Pradesh (SE)	62323.41	(26.200365, 78.1623383)	Driver	20.71		00:37	00:00	00:03	00:00	33	53	0	N	0	

Trip Detail

MP07L2246 - Truck - 868003033006425 from 01-02-2024 00:00:00 to 29-02-2024 17:58:00

Detail

Start				End				Driver	Distance	Total Distance	Running V/S Stop	Running	Idle	Stop	Inactive	Speed		Over Speed	Immobilize	Alert(s)
Start Time	Start Location	Start Odometer	Start Coordinate	End Time	End Location	End Odometer	End Coordinate									AVG	MAX			
21-02-2024 18:01	Allahabad Bank, Sanatan Dharam Mandir Rd, Roshni Ghar Mohalla, Marg, Gwalior, Madhya Pradesh (SE)	62323.41	(26.2003783, 78.1623)	21-02-2024 18:19	State Bank Of India ATM, Hazira Chowk, Tansen Road, Hazira, Tansen Nagar, Gwalior, Madhya Pradesh (SW)	62328.36	(26.23134, 78.1809883)	Driver	4.95	64.09		00:18	00:00	15:18	00:00	17	39	0	N	0
22-02-2024 09:37	State Bank Of India ATM, Hazira Chowk, Tansen Road, Hazira, Tansen Nagar, Gwalior, Madhya Pradesh (SW)	62328.36	(26.2312967, 78.1810933)	22-02-2024 09:56	Kamla Raja Hospital, Kamla raja, J. A. Hospital Campus, Lashkar, Gwalior, Madhya Pradesh (SE)	62334.62	(26.1906917, 78.1568317)	Driver	6.26			00:18	00:01	00:12	00:00	20	38	0	N	0
22-02-2024 10:08	Kamla Raja Hospital, Kamla raja, J. A. Hospital Campus, Lashkar, Gwalior, Madhya Pradesh (SE)	62334.62	(26.1907278, 78.15694)	22-02-2024 10:09	Kamla Raja Hospital, Kamla raja, J. A. Hospital Campus, Lashkar, Gwalior, Madhya Pradesh (SE)	62334.63	(26.1907017, 78.156965)	Driver	0.01			00:00	00:00	00:33	00:00	2	3	0	N	0
22-02-2024 10:42	Kamla Raja Hospital, Kamla raja, J. A. Hospital Campus, Lashkar, Gwalior, Madhya Pradesh (SE)	62334.63	(26.1907333, 78.156985)	22-02-2024 10:48	Bharat Petroleum Fuel Station, Kampoo Rd, Nimbalkar Ki Goth No.2, Lashkar, Gwalior, Madhya Pradesh (SW)	62335.81	(26.1937028, 78.1535683)	Driver	1.18			00:06	00:00	00:12	00:00	11	24	0	N	0

Trip Detail

MP07L2246 - Truck - 868003033006425 from 01-02-2024 00:00:00 to 29-02-2024 17:58:00

Detail

Start				End				Driver	Distance	Total Distance	Running V/S Stop	Running	Idle	Stop	Inactive	Speed		Over Speed	Immobilize	Alert(s)
Start Time	Start Location	Start Odometer	Start Coordinate	End Time	End Location	End Odometer	End Coordinate									AVG	MAX			
22-02-2024 11:00	Bharat Petroleum Fuel Station, Kampoo Rd, Nimbalkar Ki Goth No.2, Lashkar, Gwalior, Madhya Pradesh (SW)	62335.81	(26.1937133, 78.1536033)	22-02-2024 11:02	Bholenath Misthan Bhandar, Kampoo Rd, Lohiya Bazaar, Gwalior, Madhya Pradesh (NW)	62335.92	(26.1933567, 78.1547033)	Driver	0.12		00:02	00:00	00:04	00:00	5	8	0	N	0	
22-02-2024 11:06	Bholenath Misthan Bhandar, Kampoo Rd, Lohiya Bazaar, Gwalior, Madhya Pradesh (NW)	62335.92	(26.1933867, 78.1547183)	22-02-2024 11:11	Dr. Kaul Hospital and Research Centre, Near, Naya Bazar Main Rd, Indra Colony, Campu, Indra Colony, Naya Bazaar, Lashkar, Gwalior, Madhya Pradesh (SE)	62336.17	(26.1930433, 78.1566417)	Driver	0.26		00:04	00:01	00:05	00:00	4	13	0	N	0	
22-02-2024 11:16	Dr. Kaul Hospital and Research Centre, Near, Naya Bazar Main Rd, Indra Colony, Campu, Indra Colony, Naya Bazaar, Lashkar, Gwalior, Madhya Pradesh (SE)	62336.17	(26.1930394, 78.1566467)	22-02-2024 11:17	Dr. Kaul Hospital and Research Centre, Near, Naya Bazar Main Rd, Indra Colony, Campu, Indra Colony, Naya Bazaar, Lashkar, Gwalior, Madhya Pradesh (SW)	62336.24	(26.1934711, 78.1561683)	Driver	0.07		00:01	00:00	00:03	00:00	3	5	0	N	0	



# Trip Detail

MP07L2246 - Truck - 868003033006425 from 01-02-2024 00:00:00 to 29-02-2024 17:58:00





## Detail

Start				End				Driver	Distance	Total Distance	Running V/S Stop	Running	Idle	Stop	Inactive	Speed		Over Speed	Immobilize	Alert(s)
Start Time	Start Location	Start Odometer	Start Coordinate	End Time	End Location	End Odometer	End Coordinate									AVG	MAX			
22-02-2024 11:20	Mandir Maa Kaila Devi, Near Kaul Hospital, Indra Colony, Naya Bazaar, Lashkar, Gwalior, Madhya Pradesh (SE)	62336.24	(26.1935567, 78.1560317)	22-02-2024 11:25	Mashoor Ratlami Sev Bhandar - Ratlamiwala, Opp. Jain Mandir, Huzrat pull, Naya Bazaar, Lashkar, Gwalior, Madhya Pradesh (SE)	62336.97	(26.1968083, 78.154935)	Driver	0.73			00:05	00:00	00:03	00:00	9	21	0	N	0
22-02-2024 11:28	Mashoor Ratlami Sev Bhandar - Ratlamiwala, Opp. Jain Mandir, Huzrat pull, Naya Bazaar, Lashkar, Gwalior, Madhya Pradesh (SE)	62336.97	(26.1968067, 78.1549367)	22-02-2024 11:31	Verma Hospital & Fertility Center, Dal Bazar, Indar Ganj, Naya Bazaar, Lashkar, Gwalior, Madhya Pradesh (NE)	62337.37	(26.1961033, 78.158355)	Driver	0.4			00:03	00:00	00:03	00:00	8	20	0	N	0
22-02-2024 11:33	Verma Hospital & Fertility Center, Dal Bazar, Indar Ganj, Naya Bazaar, Lashkar, Gwalior, Madhya Pradesh (SE)	62337.37	(26.1960783, 78.1583667)	22-02-2024 11:37	Kartik Hospital, Hospital Rd, Geeta Colony, Dal Bazaar, Lashkar, Gwalior, Madhya Pradesh (SW)	62337.8	(26.1970467, 78.1605433)	Driver	0.43			00:04	00:00	00:04	00:00	7	15	0	N	0
22-02-2024 11:41	Kartik Hospital, Hospital Rd, Geeta Colony, Dal Bazaar, Lashkar, Gwalior, Madhya Pradesh (SW)	62337.8	(26.1971833, 78.160635)	22-02-2024 11:42	ECPC, Gupta's Building, Hospital Road, Lalitpur Colony, Lashkar, Gwalior, Madhya Pradesh (NW)	62337.9	(26.1978083, 78.161015)	Driver	0.1			00:01	00:00	00:03	00:00	5	7	0	N	0

# Trip Detail

MP07L2246 - Truck - 868003033006425 from 01-02-2024 00:00:00 to 29-02-2024 17:58:00

## Detail

Start				End				Driver	Distance	Total Distance	Running V/S Stop	Running	Idle	Stop	Inactive	Speed		Over Speed	Immobilize	Alert(s)
Start Time	Start Location	Start Odometer	Start Coordinate	End Time	End Location	End Odometer	End Coordinate									AVG	MAX			
22-02-2024 11:45	Mangalam School of Nursing, 14, Hospital Rd, Near Chandak Parisar Hospital, Lalitpur Colony, Lashkar, Gwalior, Madhya Pradesh (SW)	62337.9	(26.1979933, 78.1610683)	22-02-2024 11:46	Chandak Hospital, 14, Hospital Rd, Lalitpur Colony, Lashkar, Gwalior, Madhya Pradesh (SW)	62337.95	(26.1983283, 78.16135)	Driver	0.05			00:01	00:00	00:04	00:00	5	9	0	N	0
22-02-2024 11:50	Chandak Hospital, 14, Hospital Rd, Lalitpur Colony, Lashkar, Gwalior, Madhya Pradesh (SW)	62337.95	(26.1983567, 78.1613383)	22-02-2024 11:51	Olyai Hospital - Best IVF Hospital in Gwalior, Hospital Rd, Lalitpur Colony, Lashkar, Gwalior, Madhya Pradesh (NW)	62338.03	(26.1989861, 78.1617533)	Driver	0.09			00:01	00:00	00:47	00:00	4	4	0	N	0
22-02-2024 12:39	OYO 8194 The Golden Village, Sanatan Dharam Mandir Rd, Lalitpur Colony, Lashkar, Gwalior, Madhya Pradesh (SW)	62338.03	(26.1990833, 78.1615717)	22-02-2024 12:41	OYO 8194 The Golden Village, Sanatan Dharam Mandir Rd, Lalitpur Colony, Lashkar, Gwalior, Madhya Pradesh (NE)	62338.3	(26.1993967, 78.1621017)	Driver	0.27			00:02	00:00	00:04	00:00	7	13	0	N	0
22-02-2024 12:45	OYO 8194 The Golden Village, Sanatan Dharam Mandir Rd, Lalitpur Colony, Lashkar, Gwalior, Madhya Pradesh (NE)	62338.3	(26.19939, 78.1621183)	22-02-2024 12:46	Chandak Hospital, 14, Hospital Rd, Lalitpur Colony, Lashkar, Gwalior, Madhya Pradesh (SW)	62338.43	(26.19836, 78.16149)	Driver	0.13			00:02	00:00	00:04	00:00	5	14	0	N	0

# Trip Detail

MP07L2246 - Truck - 868003033006425 from 01-02-2024 00:00:00 to 29-02-2024 17:58:00

## Detail

Start				End				Driver	Distance	Total Distance	Running V/S Stop	Running	Idle	Stop	Inactive	Speed		Over Speed	Immobilize	Alert(s)
Start Time	Start Location	Start Odometer	Start Coordinate	End Time	End Location	End Odometer	End Coordinate									AVG	MAX			
22-02-2024 12:50	Chandak Hospital, 14, Hospital Rd, Lalitpur Colony, Lashkar, Gwalior, Madhya Pradesh (SW)	62338.43	(26.1983317, 78.1614917)	22-02-2024 12:51	Parivar Hospital, Near Hospital Road, Near, Sanatan Dharam Mandir Rd, Lalitpur Colony, Lashkar, Gwalior, Madhya Pradesh (NW)	62338.54	(26.1974611, 78.1609717)	Driver	0.11			00:01	00:00	00:06	00:00	7	11	0	N	0
22-02-2024 12:57	Kartik Hospital, Hospital Rd, Geeta Colony, Dal Bazaar, Lashkar, Gwalior, Madhya Pradesh (SW)	62338.54	(26.1972867, 78.1608283)	22-02-2024 13:04	Vaidansh Hospital, Gwalior, Lalitpur Colony, Lashkar, Gwalior, Madhya Pradesh (SE)	62338.98	(26.1946211, 78.1612467)	Driver	0.45			00:05	00:01	00:14	00:00	5	17	0	N	0
22-02-2024 13:18	Vaidansh Hospital, Gwalior, Lalitpur Colony, Lashkar, Gwalior, Madhya Pradesh (SE)	62338.98	(26.19462, 78.1612433)	22-02-2024 13:23	Balaji Hospital & Trauma Centre, Lalitpur Colony, Lashkar, Gwalior, Madhya Pradesh (SW)	62339.38	(26.1974278, 78.1621967)	Driver	0.4			00:05	00:00	00:06	00:00	5	14	0	N	0
22-02-2024 13:28	Balaji Hospital & Trauma Centre, Lalitpur Colony, Lashkar, Gwalior, Madhya Pradesh (SW)	62339.38	(26.1974278, 78.1622917)	22-02-2024 13:32	Lazeez Restro, Sanatan Dharam Mandir Rd, Roshni Ghar Mohalla, Lashkar, Gwalior, Madhya Pradesh (SE)	62339.73	(26.1993011, 78.1640917)	Driver	0.34			00:04	00:00	00:03	00:00	6	18	0	N	0

# Trip Detail

MP07L2246 - Truck - 868003033006425 from 01-02-2024 00:00:00 to 29-02-2024 17:58:00




## Detail

Start				End				Driver	Distance	Total Distance	Running V/S Stop	Running	Idle	Stop	Inactive	Speed		Over Speed	Immobilize	Alert(s)
Start Time	Start Location	Start Odometer	Start Coordinate	End Time	End Location	End Odometer	End Coordinate									AVG	MAX			
22-02-2024 13:35	Lazeez Restro, Sanatan Dharam Mandir Rd, Roshni Ghar Mohalla, Lashkar, Gwalior, Madhya Pradesh (SE)	62339.73	(26.1993033, 78.1640917)	22-02-2024 13:38	Bahrtiyam Vidya Peeth, a 62, Helipad Colony, Lashkar, Gwalior, Madhya Pradesh (SW)	62340.11	(26.2016667, 78.164725)	Driver	0.38		00:03	00:00	00:04	00:00	7	12	0	N	0	
22-02-2024 13:43	Bahrtiyam Vidya Peeth, a 62, Helipad Colony, Lashkar, Gwalior, Madhya Pradesh (SW)	62340.11	(26.2016667, 78.1647267)	22-02-2024 13:49	Metro Neuro Hospital, N 10, opp. Sanskar Marriage Garden, Chetakpuri, Lashkar, Gwalior, Madhya Pradesh (NW)	62341.49	(26.2009033, 78.17381)	Driver	1.38		00:07	00:00	00:07	00:00	13	27	0	N	0	
22-02-2024 13:56	Metro Neuro Hospital, N 10, opp. Sanskar Marriage Garden, Chetakpuri, Lashkar, Gwalior, Madhya Pradesh (NW)	62341.49	(26.2009033, 78.17381)	22-02-2024 14:03	AGRAWAL HOSPITAL AND RESEARCH INSTITUTE, H-204, Madhav Nagar, Lashkar, Gwalior, Madhya Pradesh (NE)	62342.18	(26.2001383, 78.1762817)	Driver	0.69		00:06	00:02	00:03	00:00	7	18	0	N	0	
22-02-2024 14:06	AGRAWAL HOSPITAL AND RESEARCH INSTITUTE, H-204, Madhav Nagar, Lashkar, Gwalior, Madhya Pradesh (NW)	62342.18	(26.2001328, 78.17627)	22-02-2024 14:13	SBI Bank, Gwalior Madhav Nagar,, Shriram Colony, Harishankar Puram, Madhav Nagar, Lashkar, Gwalior, Madhya Pradesh (SE)	62342.58	(26.1992633, 78.175167)	Driver	0.4		00:03	00:04	00:04	00:00	8	19	0	N	0	

Trip Detail

MP07L2246 - Truck - 868003033006425 from 01-02-2024 00:00:00 to 29-02-2024 17:58:00





Detail

Start				End				Driver	Distance	Total Distance	Running V/S Stop	Running	Idle	Stop	Inactive	Speed		Over Speed	Immobilize	Alert(s)
Start Time	Start Location	Start Odometer	Start Coordinate	End Time	End Location	End Odometer	End Coordinate									AVG	MAX			
22-02-2024 14:17	SBI Bank, Gwalior Madhav Nagar,, Shiriram Colony, Harishankar Puram, Madhav Nagar, Lashkar, Gwalior, Madhya Pradesh (SE)	62342.58	(26.1992467, 78.1752617)	22-02-2024 14:24	Anand Family Mart, Below A.G. Office Bridge, Viivek Vihar, Lashkar, Gwalior, Madhya Pradesh (SW)	62343.5	(26.204785, 78.1806083)	Driver	0.92			00:07	00:01	00:04	00:00	8	25	0	N	0
22-02-2024 14:29	Anand Family Mart, Below A.G. Office Bridge, Viivek Vihar, Lashkar, Gwalior, Madhya Pradesh (NW)	62343.5	(26.2048117, 78.1806267)	22-02-2024 14:41	Oxford college, Vijay Nagar Extension, Basant Vihar Colony, Lashkar, Gwalior, Madhya Pradesh (SE)	62344.02	(26.2077817, 78.1775517)	Driver	0.52			00:10	00:02	00:02	00:00	3	24	0	N	0
22-02-2024 14:43	Oxford college, Vijay Nagar Extension, Basant Vihar Colony, Lashkar, Gwalior, Madhya Pradesh (SE)	62344.02	(26.2078117, 78.1775567)	22-02-2024 14:52	Param Food Complex, Opp.Scindia Kanya Vidyalaya, Moti Mahal Road, Padav, Basant Vihar Colony, Lashkar, Gwalior, Madhya Pradesh (SW)	62344.96	(26.2103661, 78.1766033)	Driver	0.94			00:06	00:03	00:08	00:00	9	20	0	N	0

# Trip Detail

MP07L2246 - Truck - 868003033006425 from 01-02-2024 00:00:00 to 29-02-2024 17:58:00





## Detail

Start				End				Driver	Distance	Total Distance	Running V/S Stop	Running	Idle	Stop	Inactive	Speed		Over Speed	Immobilize	Alert(s)
Start Time	Start Location	Start Odometer	Start Coordinate	End Time	End Location	End Odometer	End Coordinate									AVG	MAX			
22-02-2024 14:59	Param Food Complex, Opp.Scindia Kanya Vidyalaya, Moti Mahal Road, Padav, Basant Vihar Colony, Lashkar, Gwalior, Madhya Pradesh (SW)	62344.96	(26.2103767, 78.1766117)	22-02-2024 15:00	Param Food Complex, Near, S K V Rd, Padav, Basant Vihar Colony, Lashkar, Gwalior, Madhya Pradesh (NE)	62345.01	(26.21066, 78.177083)	Driver	0.05			00:01	00:00	00:03	00:00	5	9	0	N	0
22-02-2024 15:03	Param Food Complex, Near, S K V Rd, Padav, Basant Vihar Colony, Lashkar, Gwalior, Madhya Pradesh (NE)	62345.01	(26.21066, 78.17701)	22-02-2024 15:20	Bharat Petroleum, Petrol Pump -Jai Bharat Automobiles, CHANDRABADNI NAKA GWALIOR, Vijaynagar, Gwalior, Madhya Pradesh (SE)	62349.23	(26.179755, 78.17326)	Driver	4.22			00:17	00:00	00:03	00:00	15	35	0	N	0
22-02-2024 15:23	Bharat Petroleum, Petrol Pump -Jai Bharat Automobiles, CHANDRABADNI NAKA GWALIOR, Vijaynagar, Gwalior, Madhya Pradesh (SE)	62349.23	(26.1797528, 78.17326)	22-02-2024 15:53	Jay Jaurasi Restaurant, Jorasi, Madhya Pradesh (SE)	62364.58	(26.071311, 78.2436967)	Driver	15.35			00:30	00:00	00:06	00:00	31	39	0	N	0
22-02-2024 15:59	Jay Jaurasi Restaurant, Jorasi, Madhya Pradesh (SE)	62364.58	(26.071313, 78.2436417)	22-02-2024 16:06	Bharat Petroleum, Petrol Pump -Shreeji Fuels, VILL ANTRI, Gwalior, Madhya Pradesh (NE)	62366.71	(26.063745, 78.2264533)	Driver	2.13			00:07	00:00	00:39	00:00	17	35	0	N	0

# Trip Detail

MP07L2246 - Truck - 868003033006425 from 01-02-2024 00:00:00 to 29-02-2024 17:58:00

## Detail

Start				End				Driver	Distance	Total Distance	Running V/S Stop	Running	Idle	Stop	Inactive	Speed		Over Speed	Immobilize	Alert(s)
Start Time	Start Location	Start Odometer	Start Coordinate	End Time	End Location	End Odometer	End Coordinate									AVG	MAX			
22-02-2024 16:45	Bharat Petroleum, Petrol Pump - Shreeji Fuels, VILL ANTRI, Gwalior, Madhya Pradesh (NE)	62366.71	(26.0637644, 78.22645)	22-02-2024 16:51	Bharat Petroleum, Petrol Pump -Shreeji Fuels, VILL ANTRI, Gwalior, Madhya Pradesh (NE)	62366.73	(26.0637217, 78.2266167)	Driver	0.02		 00:01	00:06	00:04	00:00	0	0	0	N	0	
22-02-2024 16:55	Bharat Petroleum, Petrol Pump - Shreeji Fuels, VILL ANTRI, Gwalior, Madhya Pradesh (NE)	62366.73	(26.0637644, 78.226675)	22-02-2024 17:52	State Bank Of India ATM, Hazira Chowk, Tansen Road, Hazira, Tansen Nagar, Gwalior, Madhya Pradesh (SW)	62390.22	(26.231265, 78.1810367)	Driver	23.49	61.89	 00:55	00:02	15:41	00:00	26	45	0	N	0	
23-02-2024 09:33	State Bank Of India ATM, Hazira Chowk, Tansen Road, Hazira, Tansen Nagar, Gwalior, Madhya Pradesh (SW)	62390.22	(26.2312328, 78.181055)	23-02-2024 09:53	Kamla Raja Hospital, Kamla raja, J. A. Hospital Campus, Lashkar, Gwalior, Madhya Pradesh (SE)	62396.44	(26.1908133, 78.1566717)	Driver	6.22		 00:18	00:01	00:11	00:00	20	40	0	N	0	
23-02-2024 10:04	Kamla Raja Hospital, Kamla raja, J. A. Hospital Campus, Lashkar, Gwalior, Madhya Pradesh (SE)	62396.44	(26.1908167, 78.1566867)	23-02-2024 10:14	Hotel Krishna Lodge, Kampoo Rd, opposite Mahavir Bhavan, beside petrol pump,in the krishna market, Jawahar Colony, Lashkar, Gwalior, Madhya Pradesh (NE)	62398.2	(26.1937294, 78.15278)	Driver	1.76		 00:09	00:02	00:04	00:00	12	26	0	N	0	

Trip Detail

MP07L2246 - Truck - 868003033006425 from 01-02-2024 00:00:00 to 29-02-2024 17:58:00

Detail

Start				End				Driver	Distance	Total Distance	Running V/S Stop	Running	Idle	Stop	Inactive	Speed		Over Speed	Immobilize	Alert(s)
Start Time	Start Location	Start Odometer	Start Coordinate	End Time	End Location	End Odometer	End Coordinate									AVG	MAX			
23-02-2024 10:18	Hotel Krishna Lodge, Kampoo Rd, opposite Mahavir Bhavan, beside petrol pump, in the krishna market, Jawahar Colony, Lashkar, Gwalior, Madhya Pradesh (SW)	62398.2	(26.193705, 78.1527833)	23-02-2024 10:19	Bharat Petroleum Fuel Station, Kampoo Rd, Nimbalkar Ki Goth No.2, Lashkar, Gwalior, Madhya Pradesh (SW)	62398.28	(26.1937767, 78.15359)	Driver	0.09		00:02	00:00	00:07	00:00	4	12	0	N	0	
23-02-2024 10:26	Bharat Petroleum Fuel Station, Kampoo Rd, Nimbalkar Ki Goth No.2, Lashkar, Gwalior, Madhya Pradesh (SW)	62398.28	(26.1937583, 78.1536083)	23-02-2024 10:27	Bharat Petroleum Fuel Station, Kampoo Rd, Nimbalkar Ki Goth No.2, Lashkar, Gwalior, Madhya Pradesh (SE)	62398.29	(26.1937028, 78.153655)	Driver	0.01		00:01	00:00	00:05	00:00	1	1	0	N	0	
23-02-2024 10:32	Bharat Petroleum Fuel Station, Kampoo Rd, Nimbalkar Ki Goth No.2, Lashkar, Gwalior, Madhya Pradesh (SE)	62398.29	(26.1937028, 78.153655)	23-02-2024 10:34	Bholenath Mishan Bhandar, Kampoo Rd, Lohiya Bazaar, Gwalior, Madhya Pradesh (NW)	62398.4	(26.193375, 78.1546683)	Driver	0.11		00:02	00:00	00:05	00:00	3	12	0	N	0	



# Trip Detail

MP07L2246 - Truck - 868003033006425 from 01-02-2024 00:00:00 to 29-02-2024 17:58:00

## Detail

Start				End				Driver	Distance	Total Distance	Running V/S Stop	Running	Idle	Stop	Inactive	Speed		Over Speed	Immobilize	Alert(s)
Start Time	Start Location	Start Odometer	Start Coordinate	End Time	End Location	End Odometer	End Coordinate									AVG	MAX			
23-02-2024 10:39	Bholenath Misthan Bhandar, Kampoo Rd, Lohiya Bazaar, Gwalior, Madhya Pradesh (NE)	62398.4	(26.193393, 78.1547283)	23-02-2024 10:41	Dr. Kaul Hospital and Research Centre, Near, Naya Bazar Main Rd, Indra Colony, Campu, Indra Colony, Naya Bazaar, Lashkar, Gwalior, Madhya Pradesh (NW)	62398.59	(26.19356, 78.1562367)	Driver	0.19			00:02	00:00	00:04	00:00	6	16	0	N	0
23-02-2024 10:45	Dr. Kaul Hospital and Research Centre, Near, Naya Bazar Main Rd, Indra Colony, Campu, Indra Colony, Naya Bazaar, Lashkar, Gwalior, Madhya Pradesh (NW)	62398.59	(26.1935528, 78.1561933)	23-02-2024 10:46	AB Covers, Naya Bazaar Rd, Bansali Sadan, Near Johri Nurshing Home, Ganesh Colony, Lohiya Bazaar, Gwalior, Madhya Pradesh (SE)	62398.77	(26.1945583, 78.1554317)	Driver	0.19			00:02	00:00	00:03	00:00	7	11	0	N	0
23-02-2024 10:49	AB Covers, Naya Bazaar Rd, Bansali Sadan, Near Johri Nurshing Home, Ganesh Colony, Lohiya Bazaar, Gwalior, Madhya Pradesh (SE)	62398.77	(26.1945667, 78.155475)	23-02-2024 10:52	Oriental Bank Of Commerce, Suraj Villa, Huzrat Kotwali Rd, Bajaj Oli, Naya Bazaar, Lohiya Bazaar, Gwalior, Madhya Pradesh (NE)	62399.34	(26.1967133, 78.15518)	Driver	0.57			00:03	00:00	00:04	00:00	10	20	0	N	0

# Trip Detail

MP07L2246 - Truck - 868003033006425 from 01-02-2024 00:00:00 to 29-02-2024 17:58:00





## Detail

Start				End				Driver	Distance	Total Distance	Running V/S Stop	Running	Idle	Stop	Inactive	Speed		Over Speed	Immobilize	Alert(s)
Start Time	Start Location	Start Odometer	Start Coordinate	End Time	End Location	End Odometer	End Coordinate									AVG	MAX			
23-02-2024 10:56	Oriental Bank Of Commerce, Suraj Villa, Huzrat Kotwali Rd, Bajaj Oli, Naya Bazaar, Lohiya Bazaar, Gwalior, Madhya Pradesh (NE)	62399.34	(26.196715, 78.15518)	23-02-2024 11:07	Mangalam School of Nursing, 14, Hospital Rd, Near Chandak Parisar Hospital, Lalitpur Colony, Lashkar, Gwalior, Madhya Pradesh (SW)	62400.28	(26.1980433, 78.1609433)	Driver	0.94			00:08	00:03	00:02	00:00	7	21	0	N	0
23-02-2024 11:09	Mangalam School of Nursing, 14, Hospital Rd, Near Chandak Parisar Hospital, Lalitpur Colony, Lashkar, Gwalior, Madhya Pradesh (SW)	62400.28	(26.1980761, 78.1609483)	23-02-2024 11:12	Olyai Hospital - Best IVF Hospital in Gwalior, Hospital Rd, Lalitpur Colony, Lashkar, Gwalior, Madhya Pradesh (NW)	62400.43	(26.19895, 78.1616517)	Driver	0.15			00:02	00:02	01:15	00:00	6	9	0	N	0
23-02-2024 12:28	Olyai Hospital - Best IVF Hospital in Gwalior, Hospital Rd, Lalitpur Colony, Lashkar, Gwalior, Madhya Pradesh (NW)	62400.43	(26.1988717, 78.16173)	23-02-2024 12:29	Chandak Hospital, 14, Hospital Rd, Lalitpur Colony, Lashkar, Gwalior, Madhya Pradesh (SW)	62400.57	(26.198355, 78.1614633)	Driver	0.14			00:02	00:00	00:06	00:00	5	12	0	N	0

# Trip Detail

MP07L2246 - Truck - 868003033006425 from 01-02-2024 00:00:00 to 29-02-2024 17:58:00

## Detail

Start				End				Driver	Distance	Total Distance	Running V/S Stop	Running	Idle	Stop	Inactive	Speed		Over Speed	Immobilize	Alert(s)
Start Time	Start Location	Start Odometer	Start Coordinate	End Time	End Location	End Odometer	End Coordinate									AVG	MAX			
23-02-2024 12:35	Chandak Hospital, 14, Hospital Rd, Lalitpur Colony, Lashkar, Gwalior, Madhya Pradesh (SW)	62400.57	(26.1983567, 78.1614617)	23-02-2024 12:37	Parivar Hospital, Near Hospital Road, Near, Sanatan Dharam Mandir Rd, Lalitpur Colony, Lashkar, Gwalior, Madhya Pradesh (NW)	62400.67	(26.19751, 78.161005)	Driver	0.1			00:01	00:01	00:09	00:00	6	14	0	N	0
23-02-2024 12:46	Parivar Hospital, Near Hospital Road, Near, Sanatan Dharam Mandir Rd, Lalitpur Colony, Lashkar, Gwalior, Madhya Pradesh (NW)	62400.67	(26.1975883, 78.160855)	23-02-2024 12:48	Kartik Hospital, Hospital Rd, Geeta Colony, Dal Bazaar, Lashkar, Gwalior, Madhya Pradesh (SW)	62400.83	(26.1963744, 78.1603783)	Driver	0.16			00:02	00:00	00:02	00:00	5	13	0	N	0
23-02-2024 12:50	Kartik Hospital, Hospital Rd, Geeta Colony, Dal Bazaar, Lashkar, Gwalior, Madhya Pradesh (SW)	62400.83	(26.1963744, 78.1603767)	23-02-2024 12:54	Vaidansh Hospital, Gwalior, Lalitpur Colony, Lashkar, Gwalior, Madhya Pradesh (SE)	62401.13	(26.1946061, 78.1611567)	Driver	0.3			00:04	00:00	00:07	00:00	5	18	0	N	0
23-02-2024 13:01	Vaidansh Hospital, Gwalior, Lalitpur Colony, Lashkar, Gwalior, Madhya Pradesh (SE)	62401.13	(26.1946994, 78.16124)	23-02-2024 13:03	Premy Complex, Hospital Rd, Lalitpur Colony, Lashkar, Gwalior, Madhya Pradesh (NW)	62401.22	(26.1944133, 78.161945)	Driver	0.09			00:02	00:00	00:03	00:00	3	3	0	N	0

Trip Detail

MP07L2246 - Truck - 868003033006425 from 01-02-2024 00:00:00 to 29-02-2024 17:58:00

Detail

Start				End				Driver	Distance	Total Distance	Running V/S Stop	Running	Idle	Stop	Inactive	Speed		Over Speed	Immobilize	Alert(s)
Start Time	Start Location	Start Odometer	Start Coordinate	End Time	End Location	End Odometer	End Coordinate									AVG	MAX			
23-02-2024 13:06	Premy Complex, Hospital Rd, Lalitpur Colony, Lashkar, Gwalior, Madhya Pradesh (SW)	62401.22	(26.194385, 78.1619533)	23-02-2024 13:07	DK EYE AND SKIN HOSPITAL   EYE HOSPITAL   DERMATOLOGIST   EYE DOCTOR   SKIN DOCTOR, 2nd floor, M. K. Plaza, opposite madhav dispensary, Lalitpur Colony, Lashkar, Gwalior, Madhya Pradesh (SW)	62401.31	(26.19412, 78.162865)	Driver	0.1		00:01	00:00	00:09	00:00	9	15	0	N	0	
23-02-2024 13:16	DK EYE AND SKIN HOSPITAL   EYE HOSPITAL   DERMATOLOGIST   EYE DOCTOR   SKIN DOCTOR, 2nd floor, M. K. Plaza, opposite madhav dispensary, Lalitpur Colony, Lashkar, Gwalior, Madhya Pradesh (SW)	62401.31	(26.194115, 78.1629)	23-02-2024 13:23	Balaji Hospital & Trauma Centre, Lalitpur Colony, Lashkar, Gwalior, Madhya Pradesh (SW)	62402.04	(26.1974428, 78.1622117)	Driver	0.73		00:06	00:00	00:10	00:00	7	25	0	N	0	

# Trip Detail

MP07L2246 - Truck - 868003033006425 from 01-02-2024 00:00:00 to 29-02-2024 17:58:00




## Detail

Start				End				Driver	Distance	Total Distance	Running V/S Stop	Running	Idle	Stop	Inactive	Speed		Over Speed	Immobilize	Alert(s)
Start Time	Start Location	Start Odometer	Start Coordinate	End Time	End Location	End Odometer	End Coordinate									AVG	MAX			
23-02-2024 13:33	Balaji Hospital & Trauma Centre, Lalitpur Colony, Lashkar, Gwalior, Madhya Pradesh (SW)	62402.04	(26.1974117, 78.1621767)	23-02-2024 13:40	Suyash Hospital, Near Achaleshwar Mandir, Jiwaji Club Road, Maharana Pratap Nagar, Lashkar, Gwalior, Madhya Pradesh (SW)	62402.64	(26.1984233, 78.1663533)	Driver	0.6			00:06	00:02	00:03	00:00	7	12	0	N	0
23-02-2024 13:42	Suyash Hospital, Near Achaleshwar Mandir, Jiwaji Club Road, Maharana Pratap Nagar, Lashkar, Gwalior, Madhya Pradesh (SW)	62402.64	(26.1984117, 78.1663633)	23-02-2024 13:45	Shree Madhav Satsang Ashram, Maharana Pratap Nagar, Lashkar, Gwalior, Madhya Pradesh (NW)	62402.8	(26.19788, 78.16749)	Driver	0.16			00:02	00:00	00:04	00:00	4	11	0	N	0
23-02-2024 13:48	Shree Madhav Satsang Ashram, Maharana Pratap Nagar, Lashkar, Gwalior, Madhya Pradesh (NW)	62402.8	(26.19788, 78.16749)	23-02-2024 13:54	Metro Neuro Hospital, N 10, opp. Sanskar Marriage Garden, Chetakpuri, Lashkar, Gwalior, Madhya Pradesh (NW)	62404.11	(26.2009433, 78.1738683)	Driver	1.31			00:06	00:00	00:06	00:00	14	31	0	N	0
23-02-2024 14:00	Metro Neuro Hospital, N 10, opp. Sanskar Marriage Garden, Chetakpuri, Lashkar, Gwalior, Madhya Pradesh (NW)	62404.11	(26.2009644, 78.173975)	23-02-2024 14:04	AGRAWAL HOSPITAL AND RESEARCH INSTITUTE, H-204, Madhav Nagar, Lashkar, Gwalior, Madhya Pradesh (NW)	62404.55	(26.2001517, 78.1762767)	Driver	0.44			00:04	00:00	00:04	00:00	6	19	0	N	0

Trip Detail

MP07L2246 - Truck - 868003033006425 from 01-02-2024 00:00:00 to 29-02-2024 17:58:00

Detail

Start				End				Driver	Distance	Total Distance	Running V/S Stop	Running	Idle	Stop	Inactive	Speed		Over Speed	Immobilize	Alert(s)
Start Time	Start Location	Start Odometer	Start Coordinate	End Time	End Location	End Odometer	End Coordinate									AVG	MAX			
23-02-2024 14:08	AGRAWAL HOSPITAL AND RESEARCH INSTITUTE, H-204, Madhav Nagar, Lashkar, Gwalior, Madhya Pradesh (NW)	62404.55	(26.2001467, 78.17629)	23-02-2024 14:14	Maruti Suzuki ARENA (Prem Motors, Gwalior, AG Office Road), Kanwal Complex, AG Office Rd, Viivek Vihar, Lashkar, Gwalior, Madhya Pradesh (NW)	62405.62	(26.2070644, 78.18077)	Driver	1.07			00:05	00:00	00:04	00:00	12	22	0	N	0
23-02-2024 14:17	Maruti Suzuki ARENA (Prem Motors, Gwalior, AG Office Road), Kanwal Complex, AG Office Rd, Viivek Vihar, Lashkar, Gwalior, Madhya Pradesh (NW)	62405.62	(26.20698, 78.1807817)	23-02-2024 14:19	Little Millennium Pre School, A-7, Vijay Nagar Extension, Basant Vihar Colony, Lashkar, Gwalior, Madhya Pradesh (SE)	62405.97	(26.2072067, 78.1789467)	Driver	0.34			00:02	00:00	00:04	00:00	10	21	0	N	0
23-02-2024 14:23	Sahara Hospital, 19 A, Vijay Nagar Extension, Basant Vihar Colony, Lashkar, Gwalior, Madhya Pradesh (NW)	62405.97	(26.208485, 78.1772333)	23-02-2024 14:29	Param Food Complex, Opp.Scindia Kanya Vidyalaya, Moti Mahal Road, Padav, Basant Vihar Colony, Lashkar, Gwalior, Madhya Pradesh (SW)	62407.03	(26.210375, 78.176605)	Driver	1.06			00:06	00:00	00:06	00:00	11	20	0	N	0

# Trip Detail

MP07L2246 - Truck - 868003033006425 from 01-02-2024 00:00:00 to 29-02-2024 17:58:00

## Detail

Start				End				Driver	Distance	Total Distance	Running V/S Stop	Running	Idle	Stop	Inactive	Speed		Over Speed	Immobilize	Alert(s)
Start Time	Start Location	Start Odometer	Start Coordinate	End Time	End Location	End Odometer	End Coordinate									AVG	MAX			
23-02-2024 14:35	Param Food Complex, Opp.Scindia Kanya Vidyalaya, Moti Mahal Road, Padav, Basant Vihar Colony, Lashkar, Gwalior, Madhya Pradesh (SW)	62407.03	(26.2103767, 78.1766083)	23-02-2024 15:26	Jay Jaurasi Restaurant, Jorasi, Madhya Pradesh (SE)	62426.63	(26.0712917, 78.243755)	Driver	19.6		00:51	00:00	00:08	00:00	23	41	0	N	0	
23-02-2024 15:34	Jay Jaurasi Restaurant, Jorasi, Madhya Pradesh (SE)	62426.63	(26.0712957, 78.243765)	23-02-2024 15:41	Bharat Petroleum, Petrol Pump -Shreeji Fuels, VILL ANTRI, Gwalior, Madhya Pradesh (NE)	62428.76	(26.0637494, 78.2265317)	Driver	2.13		00:07	00:00	00:14	00:00	19	32	0	N	0	
23-02-2024 15:55	Bharat Petroleum, Petrol Pump - Shreeji Fuels, VILL ANTRI, Gwalior, Madhya Pradesh (NE)	62428.76	(26.0637417, 78.2265233)	23-02-2024 15:56	Bharat Petroleum, Petrol Pump -Shreeji Fuels, VILL ANTRI, Gwalior, Madhya Pradesh (NE)	62428.76	(26.0637494, 78.2265217)	Driver	0.0		00:00	00:00	00:05	00:00	0	0	0	N	0	
23-02-2024 16:01	Bharat Petroleum, Petrol Pump - Shreeji Fuels, VILL ANTRI, Gwalior, Madhya Pradesh (NE)	62428.76	(26.0637494, 78.2265217)	23-02-2024 16:02	Bharat Petroleum, Petrol Pump -Shreeji Fuels, VILL ANTRI, Gwalior, Madhya Pradesh (NE)	62428.78	(26.0637583, 78.2267133)	Driver	0.02		00:01	00:00	00:10	00:00	1	2	0	N	0	

# Trip Detail

MP07L2246 - Truck - 868003033006425 from 01-02-2024 00:00:00 to 29-02-2024 17:58:00

## Detail

Start				End				Driver	Distance	Total Distance	Running V/S Stop	Running	Idle	Stop	Inactive	Speed		Over Speed	Immobilize	Alert(s)
Start Time	Start Location	Start Odometer	Start Coordinate	End Time	End Location	End Odometer	End Coordinate									AVG	MAX			
23-02-2024 16:12	Bharat Petroleum, Petrol Pump - Shreeji Fuels, VILL ANTRI, Gwalior, Madhya Pradesh (NE)	62428.78	(26.0637567, 78.22669)	23-02-2024 17:07	State Bank Of India ATM, Hazira Chowk, Tansen Road, Hazira, Tansen Nagar, Gwalior, Madhya Pradesh (SW)	62452.24	(26.2313117, 78.1810767)	Driver	23.46	62.04		00:55	00:00	16:31	00:00	26	47	0	N	0
24-02-2024 09:38	State Bank Of India ATM, Hazira Chowk, Tansen Road, Hazira, Tansen Nagar, Gwalior, Madhya Pradesh (SW)	62452.24	(26.23127, 78.1810733)	24-02-2024 09:58	Kamla Raja Hospital, Kamla raja, J. A. Hospital Campus, Lashkar, Gwalior, Madhya Pradesh (SE)	62458.5	(26.1907233, 78.1570033)	Driver	6.27			00:18	00:02	00:13	00:00	21	37	0	N	0
24-02-2024 10:10	Kamla Raja Hospital, Kamla raja, J. A. Hospital Campus, Lashkar, Gwalior, Madhya Pradesh (SE)	62458.5	(26.1907383, 78.157025)	24-02-2024 10:18	Jain Motors, IOCL Petrol Pump, Kampoo Rd, Near Girraj ji Mandir, Jawahar Colony, Lashkar, Gwalior, Madhya Pradesh (NW)	62460.13	(26.19381, 78.1522967)	Driver	1.63			00:08	00:00	00:03	00:00	12	21	0	N	0
24-02-2024 10:22	Jain Motors, IOCL Petrol Pump, Kampoo Rd, Near Girraj ji Mandir, Jawahar Colony, Lashkar, Gwalior, Madhya Pradesh (NW)	62460.13	(26.1938378, 78.1523167)	24-02-2024 10:24	Syndicate Bank, Nimbalkar Ki Goth No.2, Lohiya Bazaar, Gwalior, Madhya Pradesh (SW)	62460.25	(26.1937667, 78.1534433)	Driver	0.12			00:02	00:00	00:19	00:00	3	12	0	N	0



# Trip Detail

MP07L2246 - Truck - 868003033006425 from 01-02-2024 00:00:00 to 29-02-2024 17:58:00

## Detail

Start				End				Driver	Distance	Total Distance	Running V/S Stop	Running	Idle	Stop	Inactive	Speed		Over Speed	Immobilize	Alert(s)
Start Time	Start Location	Start Odometer	Start Coordinate	End Time	End Location	End Odometer	End Coordinate									AVG	MAX			
24-02-2024 10:43	Syndicate Bank, Nimbalkar Ki Goth No.2, Lohiya Bazaar, Gwalior, Madhya Pradesh (SW)	62460.25	(26.1937567, 78.1534133)	24-02-2024 10:45	Bholenath Misthan Bhandar, Kamppoo Rd, Lohiya Bazaar, Gwalior, Madhya Pradesh (NE)	62460.39	(26.1933467, 78.15476)	Driver	0.14		00:02	00:00	00:04	00:00	4	11	0	N	0	
24-02-2024 10:49	Bholenath Misthan Bhandar, Kamppoo Rd, Lohiya Bazaar, Gwalior, Madhya Pradesh (SE)	62460.39	(26.1933183, 78.1548017)	24-02-2024 10:53	Sulabh Shuchalay Complex, Hospital Campus, Madhav Dispensary, Hospital Rd, J. A. Hospital Campus, Lashkar, Gwalior, Madhya Pradesh (NW)	62460.65	(26.1930061, 78.1566483)	Driver	0.25		00:04	00:00	00:04	00:00	4	12	0	N	0	
24-02-2024 10:56	Sulabh Shuchalay Complex, Hospital Campus, Madhav Dispensary, Hospital Rd, J. A. Hospital Campus, Lashkar, Gwalior, Madhya Pradesh (NW)	62460.65	(26.1930083, 78.1566483)	24-02-2024 10:58	Dr. Kaul Hospital and Research Centre, Near, Naya Bazar Main Rd, Indra Colony, Campu, Indra Colony, Naya Bazaar, Lashkar, Gwalior, Madhya Pradesh (SW)	62460.74	(26.1934667, 78.1561)	Driver	0.09		00:02	00:00	00:04	00:00	3	7	0	N	0	

Trip Detail

MP07L2246 - Truck - 868003033006425 from 01-02-2024 00:00:00 to 29-02-2024 17:58:00




Detail

Start				End				Driver	Distance	Total Distance	Running V/S Stop	Running	Idle	Stop	Inactive	Speed		Over Speed	Immobilize	Alert(s)
Start Time	Start Location	Start Odometer	Start Coordinate	End Time	End Location	End Odometer	End Coordinate									AVG	MAX			
24-02-2024 11:02	Mandir Maa Kaila Devi, Near Kaul Hospital, Indra Colony, Naya Bazaar, Lashkar, Gwalior, Madhya Pradesh (SE)	62460.74	(26.1935183, 78.1560567)	24-02-2024 11:06	Oriental Bank Of Commerce, Suraj Villa, Huzrat Kotwali Rd, Bajaj Oli, Naya Bazaar, Lohiya Bazaar, Gwalior, Madhya Pradesh (NW)	62461.46	(26.1967667, 78.1549783)	Driver	0.72			00:05	00:00	00:07	00:00	9	16	0	N	0
24-02-2024 11:13	Oriental Bank Of Commerce, Suraj Villa, Huzrat Kotwali Rd, Bajaj Oli, Naya Bazaar, Lohiya Bazaar, Gwalior, Madhya Pradesh (NW)	62461.46	(26.1967667, 78.1549783)	24-02-2024 11:14	Shri Kaal Bherav Mandir, Huzrat Pull, Lohiya Bazaar, Gwalior, Madhya Pradesh (SE)	62461.61	(26.196305, 78.1564083)	Driver	0.15			00:01	00:00	00:04	00:00	8	17	0	N	0
24-02-2024 11:18	Shri Kaal Bherav Mandir, Huzrat Pull, Lohiya Bazaar, Gwalior, Madhya Pradesh (SE)	62461.61	(26.1962717, 78.15652)	24-02-2024 11:20	Verma Hospital & Fertility Center, Dal Bazar, Indar Ganj, Naya Bazaar, Lashkar, Gwalior, Madhya Pradesh (NE)	62461.84	(26.1960783, 78.15842)	Driver	0.23			00:02	00:00	00:03	00:00	7	19	0	N	0
24-02-2024 11:23	Verma Hospital & Fertility Center, Dal Bazar, Indar Ganj, Naya Bazaar, Lashkar, Gwalior, Madhya Pradesh (SE)	62461.84	(26.196055, 78.1584267)	24-02-2024 12:03	Olyai Hospital - Best IVF Hospital in Gwalior, Hospital Rd, Lalitpur Colony, Lashkar, Gwalior, Madhya Pradesh (NW)	62467.87	(26.1988883, 78.16156)	Driver	6.03			00:33	00:07	00:05	00:00	11	35	0	N	0

# Trip Detail

MP07L2246 - Truck - 868003033006425 from 01-02-2024 00:00:00 to 29-02-2024 17:58:00

## Detail

Start				End				Driver	Distance	Total Distance	Running V/S Stop	Running	Idle	Stop	Inactive	Speed		Over Speed	Immobilize	Alert(s)
Start Time	Start Location	Start Odometer	Start Coordinate	End Time	End Location	End Odometer	End Coordinate									AVG	MAX			
24-02-2024 12:08	Olyai Hospital - Best IVF Hospital in Gwalior, Hospital Rd, Lalitpur Colony, Lashkar, Gwalior, Madhya Pradesh (NW)	62467.87	(26.19889, 78.1615633)	24-02-2024 12:09	Chandak Hospital, 14, Hospital Rd, Lalitpur Colony, Lashkar, Gwalior, Madhya Pradesh (SE)	62467.97	(26.1983978, 78.1615583)	Driver	0.1			00:01	00:00	00:08	00:00	5	11	0	N	0
24-02-2024 12:18	Chandak Hospital, 14, Hospital Rd, Lalitpur Colony, Lashkar, Gwalior, Madhya Pradesh (SE)	62467.97	(26.1983967, 78.1615567)	24-02-2024 12:31	Kartik Hospital, Hospital Rd, Geeta Colony, Dal Bazaar, Lashkar, Gwalior, Madhya Pradesh (NE)	62468.09	(26.1974683, 78.16087)	Driver	0.13			00:01	00:12	00:08	00:00	8	8	0	N	0
24-02-2024 12:39	Parivar Hospital, Near Hospital Road, Near, Sanatan Dharam Mandir Rd, Lalitpur Colony, Lashkar, Gwalior, Madhya Pradesh (NW)	62468.09	(26.1974867, 78.1609067)	24-02-2024 12:40	Kartik Hospital, Hospital Rd, Geeta Colony, Dal Bazaar, Lashkar, Gwalior, Madhya Pradesh (SW)	62468.23	(26.1963294, 78.1603567)	Driver	0.14			00:01	00:00	00:03	00:00	8	13	0	N	0
24-02-2024 12:42	Kartik Hospital, Hospital Rd, Geeta Colony, Dal Bazaar, Lashkar, Gwalior, Madhya Pradesh (SW)	62468.23	(26.1963067, 78.160335)	24-02-2024 12:45	Vaidansh Hospital, Gwalior, Lalitpur Colony, Lashkar, Gwalior, Madhya Pradesh (SE)	62468.51	(26.194575, 78.1612417)	Driver	0.29			00:03	00:00	00:07	00:00	5	16	0	N	0

Trip Detail

MP07L2246 - Truck - 868003033006425 from 01-02-2024 00:00:00 to 29-02-2024 17:58:00




Detail

Start				End				Driver	Distance	Total Distance	Running V/S Stop	Running	Idle	Stop	Inactive	Speed		Over Speed	Immobilize	Alert(s)
Start Time	Start Location	Start Odometer	Start Coordinate	End Time	End Location	End Odometer	End Coordinate									AVG	MAX			
24-02-2024 12:52	Vaidansh Hospital, Gwalior, Lalitpur Colony, Lashkar, Gwalior, Madhya Pradesh (SE)	62468.51	(26.19454, 78.1612283)	24-02-2024 12:57	Balaji Hospital & Trauma Centre, Lalitpur Colony, Lashkar, Gwalior, Madhya Pradesh (SW)	62468.9	(26.1973933, 78.1621483)	Driver	0.39		00:03	00:02	00:08	00:00	8	11	0	N	0	
24-02-2024 13:05	Balaji Hospital & Trauma Centre, Lalitpur Colony, Lashkar, Gwalior, Madhya Pradesh (SW)	62468.9	(26.1974461, 78.1622717)	24-02-2024 13:08	Mughal Darbar, Achleshwar Road Central Mall, Roshni Ghar Mohalla, Lashkar, Gwalior, Madhya Pradesh (SW)	62469.27	(26.1992217, 78.164135)	Driver	0.37		00:04	00:00	00:04	00:00	6	13	0	N	0	
24-02-2024 13:12	Mughal Darbar, Achleshwar Road Central Mall, Roshni Ghar Mohalla, Lashkar, Gwalior, Madhya Pradesh (SW)	62469.27	(26.1992228, 78.1641383)	24-02-2024 13:16	Dr. Aditya Jyoti Bindal, Dr. Jyoti Bindal Jayendraganj, Roshni Ghar Mohalla, Lashkar, Gwalior, Madhya Pradesh (SE)	62469.64	(26.2017178, 78.1647117)	Driver	0.37		00:04	00:00	00:45	00:00	5	10	0	N	0	
24-02-2024 14:01	Bahrtiyam Vidya Peeth, a 62, Helipad Colony, Lashkar, Gwalior, Madhya Pradesh (SW)	62469.64	(26.2017083, 78.1647767)	24-02-2024 14:07	Metro Neuro Hospital, N 10, opp. Sanskar Marriage Garden, Chetakpuri, Lashkar, Gwalior, Madhya Pradesh (NW)	62471.01	(26.2009283, 78.1739267)	Driver	1.37		00:06	00:00	00:04	00:00	14	31	0	N	0	

# Trip Detail

MP07L2246 - Truck - 868003033006425 from 01-02-2024 00:00:00 to 29-02-2024 17:58:00

## Detail

Start				End				Driver	Distance	Total Distance	Running V/S Stop	Running	Idle	Stop	Inactive	Speed		Over Speed	Immobilize	Alert(s)
Start Time	Start Location	Start Odometer	Start Coordinate	End Time	End Location	End Odometer	End Coordinate									AVG	MAX			
24-02-2024 14:11	Metro Neuro Hospital, N 10, opp. Sanskar Marriage Garden, Chetakpuri, Lashkar, Gwalior, Madhya Pradesh (NW)	62471.01	(26.2009367, 78.17392)	24-02-2024 14:19	AGRAWAL HOSPITAL AND RESEARCH INSTITUTE, H-204, Madhav Nagar, Lashkar, Gwalior, Madhya Pradesh (SW)	62471.72	(26.199745, 78.1756983)	Driver	0.71			00:05	00:04	00:02	00:00	9	20	0	N	0
24-02-2024 14:21	AGRAWAL HOSPITAL AND RESEARCH INSTITUTE, H-204, Madhav Nagar, Lashkar, Gwalior, Madhya Pradesh (SW)	62471.72	(26.1997467, 78.1756983)	24-02-2024 14:22	AGRAWAL HOSPITAL AND RESEARCH INSTITUTE, H-204, Madhav Nagar, Lashkar, Gwalior, Madhya Pradesh (NW)	62471.83	(26.20015, 78.1762433)	Driver	0.11			00:02	00:00	00:03	00:00	4	11	0	N	0
24-02-2024 14:25	AGRAWAL HOSPITAL AND RESEARCH INSTITUTE, H-204, Madhav Nagar, Lashkar, Gwalior, Madhya Pradesh (NW)	62471.83	(26.20015, 78.1762433)	24-02-2024 14:30	Maruti Suzuki ARENA (Prem Motors, Gwalior, AG Office Road), Kanwal Complex, AG Office Rd, Viivek Vihar, Lashkar, Gwalior, Madhya Pradesh (NW)	62472.9	(26.207015, 78.1807433)	Driver	1.07			00:04	00:00	00:02	00:00	15	28	0	N	0

Trip Detail

MP07L2246 - Truck - 868003033006425 from 01-02-2024 00:00:00 to 29-02-2024 17:58:00

Detail

Start				End				Driver	Distance	Total Distance	Running V/S Stop	Running	Idle	Stop	Inactive	Speed		Over Speed	Immobilize	Alert(s)
Start Time	Start Location	Start Odometer	Start Coordinate	End Time	End Location	End Odometer	End Coordinate									AVG	MAX			
24-02-2024 14:32	Maruti Suzuki ARENA (Prem Motors, Gwalior, AG Office Road), Kanwal Complex, AG Office Rd, Viivek Vihar, Lashkar, Gwalior, Madhya Pradesh (NW)	62472.9	(26.207015, 78.1808067)	24-02-2024 14:41	Little Millennium Pre School, A-7, Vijay Nagar Extension, Basant Vihar Colony, Lashkar, Gwalior, Madhya Pradesh (SE)	62473.77	(26.2072833, 78.1788517)	Driver	0.86			00:06	00:03	00:03	00:00	9	20	0	N	0
24-02-2024 14:43	Little Millennium Pre School, A-7, Vijay Nagar Extension, Basant Vihar Colony, Lashkar, Gwalior, Madhya Pradesh (SE)	62473.77	(26.207325, 78.178855)	24-02-2024 14:45	Anand Family Mart, Below A.G. Office Bridge, Viivek Vihar, Lashkar, Gwalior, Madhya Pradesh (SW)	62474.15	(26.20474, 78.180755)	Driver	0.38			00:01	00:00	00:04	00:00	17	21	0	N	0
24-02-2024 14:49	Anand Family Mart, Below A.G. Office Bridge, Viivek Vihar, Lashkar, Gwalior, Madhya Pradesh (SW)	62474.15	(26.204746, 78.180755)	24-02-2024 14:52	Sai petrol pump, gate ke samne, Shriram Colony, Chetakpuri, Lashkar, Gwalior, Madhya Pradesh (SE)	62475.17	(26.1983067, 78.1746167)	Driver	1.02			00:04	00:00	00:18	00:00	17	25	0	N	0

Trip Detail

MP07L2246 - Truck - 868003033006425 from 01-02-2024 00:00:00 to 29-02-2024 17:58:00




Detail

Start				End				Driver	Distance	Total Distance	Running V/S Stop	Running	Idle	Stop	Inactive	Speed		Over Speed	Immobilize	Alert(s)
Start Time	Start Location	Start Odometer	Start Coordinate	End Time	End Location	End Odometer	End Coordinate									AVG	MAX			
24-02-2024 15:10	Sai petrol pump, gate ke samne, Shriram Colony, Chetakpuri, Lashkar, Gwalior, Madhya Pradesh (SE)	62475.17	(26.1983183, 78.1745433)	24-02-2024 16:09	Bharat Petroleum, Petrol Pump -Shreeji Fuels, VILL ANTRI, Gwalior, Madhya Pradesh (NE)	62494.78	(26.0637683, 78.2265017)	Driver	19.61			00:58	00:01	00:20	00:00	20	42	0	N	0
24-02-2024 16:29	Bharat Petroleum, Petrol Pump - Shreeji Fuels, VILL ANTRI, Gwalior, Madhya Pradesh (NE)	62494.78	(26.0637783, 78.2265483)	24-02-2024 16:29	Bharat Petroleum, Petrol Pump -Shreeji Fuels, VILL ANTRI, Gwalior, Madhya Pradesh (NE)	62494.8	(26.063775, 78.22672)	Driver	0.02			00:00	00:00	00:04	00:00	4	5	0	N	0
24-02-2024 16:34	Bharat Petroleum, Petrol Pump - Shreeji Fuels, VILL ANTRI, Gwalior, Madhya Pradesh (NE)	62494.8	(26.0637761, 78.22672)	24-02-2024 17:24	State Bank Of India ATM, Hazira Chowk, Tansen Road, Hazira, Tansen Nagar, Gwalior, Madhya Pradesh (SW)	62517.96	(26.2312583, 78.181035)	Driver	23.16	65.73		00:51	00:00	16:13	00:00	27	51	0	N	0
25-02-2024 09:37	State Bank Of India ATM, Hazira Chowk, Tansen Road, Hazira, Tansen Nagar, Gwalior, Madhya Pradesh (SW)	62517.96	(26.231225, 78.1810467)	25-02-2024 09:57	Kamla Raja Hospital, Kamla raja, J. A. Hospital Campus, Lashkar, Gwalior, Madhya Pradesh (SE)	62524.17	(26.1907033, 78.1569433)	Driver	6.21			00:18	00:02	00:32	00:00	21	41	0	N	0

# Trip Detail

MP07L2246 - Truck - 868003033006425 from 01-02-2024 00:00:00 to 29-02-2024 17:58:00

## Detail


Start				End				Driver	Distance	Total Distance	Running V/S Stop	Running	Idle	Stop	Inactive	Speed		Over Speed	Immobilize	Alert(s)
Start Time	Start Location	Start Odometer	Start Coordinate	End Time	End Location	End Odometer	End Coordinate									AVG	MAX			
25-02-2024 10:29	Kamla Raja Hospital, Kamla raja, J. A. Hospital Campus, Lashkar, Gwalior, Madhya Pradesh (SE)	62524.17	(26.1907383, 78.1570267)	25-02-2024 10:39	Syndicate Bank, Nimbalkar Ki Goth No.2, Lohiya Bazaar, Gwalior, Madhya Pradesh (SE)	62525.94	(26.19372, 78.15349)	Driver	1.77			00:09	00:01	00:07	00:00	12	25	0	N	0
25-02-2024 10:46	Bharat Petroleum Fuel Station, Kampoo Rd, Nimbalkar Ki Goth No.2, Lashkar, Gwalior, Madhya Pradesh (SE)	62525.94	(26.1937533, 78.1536517)	25-02-2024 10:48	Bholenath Misthan Bhandar, Kampoo Rd, Lohiya Bazaar, Gwalior, Madhya Pradesh (SE)	62526.09	(26.1932967, 78.15479)	Driver	0.14			00:02	00:00	00:04	00:00	4	8	0	N	0
25-02-2024 10:51	Bholenath Misthan Bhandar, Kampoo Rd, Lohiya Bazaar, Gwalior, Madhya Pradesh (SE)	62526.09	(26.19327, 78.1548017)	25-02-2024 10:56	Dr. Kaul Hospital and Research Centre, Near, Naya Bazar Main Rd, Indra Colony, Campu, Indra Colony, Naya Bazaar, Lashkar, Gwalior, Madhya Pradesh (SW)	62526.26	(26.1933917, 78.156205)	Driver	0.18			00:03	00:02	00:03	00:00	4	11	0	N	0



# Trip Detail

MP07L2246 - Truck - 868003033006425 from 01-02-2024 00:00:00 to 29-02-2024 17:58:00

## Detail

Start				End				Driver	Distance	Total Distance	Running V/S Stop	Running	Idle	Stop	Inactive	Speed		Over Speed	Immobilize	Alert(s)
Start Time	Start Location	Start Odometer	Start Coordinate	End Time	End Location	End Odometer	End Coordinate									AVG	MAX			
25-02-2024 10:59	Dr. Kaul Hospital and Research Centre, Near, Naya Bazar Main Rd, Indra Colony, Campu, Indra Colony, Naya Bazaar, Lashkar, Gwalior, Madhya Pradesh (SW)	62526.26	(26.1933917, 78.1562117)	25-02-2024 11:00	Mandir Maa Kaila Devi, Near Kaul Hospital, Indra Colony, Naya Bazaar, Lashkar, Gwalior, Madhya Pradesh (SW)	62526.32	(26.1935883, 78.1556667)	Driver	0.06			00:01	00:00	00:02	00:00	4	9	0	N	0
25-02-2024 11:02	Mandir Maa Kaila Devi, Near Kaul Hospital, Indra Colony, Naya Bazaar, Lashkar, Gwalior, Madhya Pradesh (SW)	62526.32	(26.19359, 78.155645)	25-02-2024 11:03	OYO 1067 Hotel Surbhi, Near KRG Collage, Bajaj Oli, Naya Bazaar, Lashkar, Gwalior, Madhya Pradesh (NE)	62526.43	(26.1942533, 78.15546)	Driver	0.11			00:01	00:00	00:06	00:00	8	11	0	N	0
25-02-2024 11:09	AB Covers, Naya Bazaar Rd, Bansali Sadan, Near Johri Nurshing Home, Ganesh Colony, Lohiya Bazaar, Gwalior, Madhya Pradesh (SE)	62526.43	(26.1943117, 78.155495)	25-02-2024 11:12	Oriental Bank Of Commerce, Suraj Villa, Huzrat Kotwali Rd, Bajaj Oli, Naya Bazaar, Lohiya Bazaar, Gwalior, Madhya Pradesh (NE)	62527.02	(26.1967344, 78.155055)	Driver	0.58			00:03	00:00	00:06	00:00	11	19	0	N	0

# Trip Detail

MP07L2246 - Truck - 868003033006425 from 01-02-2024 00:00:00 to 29-02-2024 17:58:00

## Detail

Start				End				Driver	Distance	Total Distance	Running V/S Stop	Running	Idle	Stop	Inactive	Speed		Over Speed	Immobilize	Alert(s)
Start Time	Start Location	Start Odometer	Start Coordinate	End Time	End Location	End Odometer	End Coordinate									AVG	MAX			
25-02-2024 11:18	Oriental Bank Of Commerce, Suraj Villa, Huzrat Kotwali Rd, Bajaj Oli, Naya Bazaar, Lohiya Bazaar, Gwalior, Madhya Pradesh (NE)	62527.02	(26.1967367, 78.1550567)	25-02-2024 11:21	Kartik Hospital, Hospital Rd, Geeta Colony, Dal Bazaar, Lashkar, Gwalior, Madhya Pradesh (SW)	62527.75	(26.19712, 78.1606467)	Driver	0.73			00:04	00:00	00:02	00:00	13	21	0	N	0
25-02-2024 11:23	Kartik Hospital, Hospital Rd, Geeta Colony, Dal Bazaar, Lashkar, Gwalior, Madhya Pradesh (SW)	62527.75	(26.1971233, 78.160675)	25-02-2024 11:24	ECPC, Gupta's Building, Hospital Road, Lalitpur Colony, Lashkar, Gwalior, Madhya Pradesh (NW)	62527.83	(26.1978361, 78.1610133)	Driver	0.09			00:01	00:00	00:02	00:00	5	5	0	N	0
25-02-2024 11:27	ECPC, Gupta's Building, Hospital Road, Lalitpur Colony, Lashkar, Gwalior, Madhya Pradesh (NW)	62527.83	(26.1978783, 78.1610467)	25-02-2024 11:28	Chandak Hospital, 14, Hospital Rd, Lalitpur Colony, Lashkar, Gwalior, Madhya Pradesh (NW)	62527.94	(26.1986767, 78.16148)	Driver	0.1			00:01	00:00	01:14	00:00	6	14	0	N	0
25-02-2024 12:42	Olyai Hospital - Best IVF Hospital in Gwalior, Hospital Rd, Lalitpur Colony, Lashkar, Gwalior, Madhya Pradesh (NW)	62527.94	(26.1989978, 78.1614683)	25-02-2024 12:45	Chandak Hospital, 14, Hospital Rd, Lalitpur Colony, Lashkar, Gwalior, Madhya Pradesh (SW)	62528.09	(26.1983078, 78.1615033)	Driver	0.15			00:03	00:00	00:06	00:00	3	10	0	N	0

# Trip Detail

MP07L2246 - Truck - 868003033006425 from 01-02-2024 00:00:00 to 29-02-2024 17:58:00



## Detail

Start				End				Driver	Distance	Total Distance	Running V/S Stop	Running	Idle	Stop	Inactive	Speed		Over Speed	Immobilize	Alert(s)
Start Time	Start Location	Start Odometer	Start Coordinate	End Time	End Location	End Odometer	End Coordinate									AVG	MAX			
25-02-2024 12:51	Chandak Hospital, 14, Hospital Rd, Lalitpur Colony, Lashkar, Gwalior, Madhya Pradesh (SW)	62528.09	(26.1983078, 78.1615033)	25-02-2024 12:52	Parivar Hospital, Near Hospital Road, Near, Sanatan Dharam Mandir Rd, Lalitpur Colony, Lashkar, Gwalior, Madhya Pradesh (NW)	62528.2	(26.197495, 78.1610033)	Driver	0.11		00:01	00:00	00:08	00:00	7	12	0	N	0	
25-02-2024 13:00	Parivar Hospital, Near Hospital Road, Near, Sanatan Dharam Mandir Rd, Lalitpur Colony, Lashkar, Gwalior, Madhya Pradesh (NW)	62528.2	(26.1974983, 78.1609733)	25-02-2024 13:05	Vaidansh Hospital, Gwalior, Lalitpur Colony, Lashkar, Gwalior, Madhya Pradesh (SE)	62528.61	(26.1946844, 78.1611483)	Driver	0.42		00:06	00:00	00:08	00:00	5	16	0	N	0	
25-02-2024 13:13	Vaidansh Hospital, Gwalior, Lalitpur Colony, Lashkar, Gwalior, Madhya Pradesh (SE)	62528.61	(26.1946844, 78.16116)	25-02-2024 13:13	Vaidansh Hospital, Gwalior, Lalitpur Colony, Lashkar, Gwalior, Madhya Pradesh (SE)	62528.62	(26.1947517, 78.1612817)	Driver	0.02		00:00	00:00	00:03	00:00	0	0	0	N	0	
25-02-2024 13:16	Vaidansh Hospital, Gwalior, Lalitpur Colony, Lashkar, Gwalior, Madhya Pradesh (SE)	62528.62	(26.1947833, 78.16137)	25-02-2024 13:17	Premy Complex, Hospital Rd, Lalitpur Colony, Lashkar, Gwalior, Madhya Pradesh (NW)	62528.7	(26.194425, 78.1619317)	Driver	0.08		00:01	00:00	00:04	00:00	6	8	0	N	0	

Trip Detail

MP07L2246 - Truck - 868003033006425 from 01-02-2024 00:00:00 to 29-02-2024 17:58:00

Detail

Start				End				Driver	Distance	Total Distance	Running V/S Stop	Running	Idle	Stop	Inactive	Speed		Over Speed	Immobilize	Alert(s)
Start Time	Start Location	Start Odometer	Start Coordinate	End Time	End Location	End Odometer	End Coordinate									AVG	MAX			
25-02-2024 13:21	Premy Complex, Hospital Rd, Lalitpur Colony, Lashkar, Gwalior, Madhya Pradesh (NE)	62528.7	(26.1944078, 78.1620667)	25-02-2024 13:22	DK EYE AND SKIN HOSPITAL   EYE HOSPITAL   DERMATOLOGIST   EYE DOCTOR   SKIN DOCTOR, 2nd floor, M. K. Plaza, opposite madhav dispensary, Lalitpur Colony, Lashkar, Gwalior, Madhya Pradesh (SW)	62528.8	(26.1941, 78.1629117)	Driver	0.1			00:01	00:00	00:13	00:00	9	17	0	N	0
25-02-2024 13:34	DK EYE AND SKIN HOSPITAL   EYE HOSPITAL   DERMATOLOGIST   EYE DOCTOR   SKIN DOCTOR, 2nd floor, M. K. Plaza, opposite madhav dispensary, Lalitpur Colony, Lashkar, Gwalior, Madhya Pradesh (SW)	62528.8	(26.1941033, 78.1628333)	25-02-2024 13:38	Balaji Hospital & Trauma Centre, Lalitpur Colony, Lashkar, Gwalior, Madhya Pradesh (SW)	62529.55	(26.197505, 78.1622383)	Driver	0.75			00:04	00:00	00:05	00:00	12	24	0	N	0

Trip Detail

MP07L2246 - Truck - 868003033006425 from 01-02-2024 00:00:00 to 29-02-2024 17:58:00





Detail

Start				End				Driver	Distance	Total Distance	Running V/S Stop	Running	Idle	Stop	Inactive	Speed		Over Speed	Immobilize	Alert(s)
Start Time	Start Location	Start Odometer	Start Coordinate	End Time	End Location	End Odometer	End Coordinate									AVG	MAX			
25-02-2024 13:43	Balaji Hospital & Trauma Centre, Lalitpur Colony, Lashkar, Gwalior, Madhya Pradesh (SW)	62529.55	(26.1975117, 78.1622333)	25-02-2024 13:48	The Central Mall, Sanatan Dharam Mandir Rd, Roshni Ghar Mohalla, Lashkar, Gwalior, Madhya Pradesh (SE)	62529.95	(26.19978.1644667)	Driver	0.4		00:05	00:00	00:03	00:00	5	14	0	N	0	
25-02-2024 13:51	The Central Mall, Sanatan Dharam Mandir Rd, Roshni Ghar Mohalla, Lashkar, Gwalior, Madhya Pradesh (SE)	62529.95	(26.1989883, 78.1644717)	25-02-2024 13:52	Suyash Hospital, Near Achaleshwar Mandir, Jiwaji Club Road, Maharana Pratap Nagar, Lashkar, Gwalior, Madhya Pradesh (SW)	62530.14	(26.19852, 78.1662633)	Driver	0.19		00:02	00:00	00:03	00:00	8	14	0	N	0	
25-02-2024 13:55	Suyash Hospital, Near Achaleshwar Mandir, Jiwaji Club Road, Maharana Pratap Nagar, Lashkar, Gwalior, Madhya Pradesh (SW)	62530.14	(26.1984817, 78.166275)	25-02-2024 13:56	Shree Madhav Satsang Ashram, Maharana Pratap Nagar, Lashkar, Gwalior, Madhya Pradesh (NW)	62530.3	(26.1978767, 78.1674467)	Driver	0.17		00:02	00:00	00:03	00:00	6	10	0	N	0	
25-02-2024 13:59	Shree Madhav Satsang Ashram, Maharana Pratap Nagar, Lashkar, Gwalior, Madhya Pradesh (NW)	62530.3	(26.1978933, 78.167385)	25-02-2024 14:04	Metro Neuro Hospital, N 10, opp. Sanskar Marriage Garden, Chetakpuri, Lashkar, Gwalior, Madhya Pradesh (NW)	62531.63	(26.2008983, 78.1739517)	Driver	1.33		00:05	00:00	00:03	00:00	18	32	0	N	0	

# Trip Detail

MP07L2246 - Truck - 868003033006425 from 01-02-2024 00:00:00 to 29-02-2024 17:58:00

## Detail

Start				End				Driver	Distance	Total Distance	Running V/S Stop	Running	Idle	Stop	Inactive	Speed		Over Speed	Immobilize	Alert(s)
Start Time	Start Location	Start Odometer	Start Coordinate	End Time	End Location	End Odometer	End Coordinate									AVG	MAX			
25-02-2024 14:07	Metro Neuro Hospital, N 10, opp. Sanskar Marriage Garden, Chetakpuri, Lashkar, Gwalior, Madhya Pradesh (NW)	62531.63	(26.2008917, 78.173965)	25-02-2024 14:15	AGRAWAL HOSPITAL AND RESEARCH INSTITUTE, H-204, Madhav Nagar, Lashkar, Gwalior, Madhya Pradesh (NW)	62532.05	(26.2001628, 78.17624)	Driver	0.43			00:05	00:02	00:09	00:00	5	16	0	N	0
25-02-2024 14:23	AGRAWAL HOSPITAL AND RESEARCH INSTITUTE, H-204, Madhav Nagar, Lashkar, Gwalior, Madhya Pradesh (NW)	62532.05	(26.2001533, 78.1762583)	25-02-2024 14:37	Param Food Complex, Near, S K V Rd, Padav, Basant Vihar Colony, Lashkar, Gwalior, Madhya Pradesh (SW)	62534.37	(26.2104383, 78.1767133)	Driver	2.32			00:12	00:02	00:05	00:00	12	27	0	N	0
25-02-2024 14:42	Param Food Complex, Near, S K V Rd, Padav, Basant Vihar Colony, Lashkar, Gwalior, Madhya Pradesh (SW)	62534.37	(26.2104411, 78.176715)	25-02-2024 14:43	Param Food Complex, Near, S K V Rd, Padav, Basant Vihar Colony, Lashkar, Gwalior, Madhya Pradesh (NE)	62534.41	(26.2106333, 78.177015)	Driver	0.04			00:01	00:00	00:02	00:00	3	3	0	N	0
25-02-2024 14:45	Param Food Complex, Near, S K V Rd, Padav, Basant Vihar Colony, Lashkar, Gwalior, Madhya Pradesh (NE)	62534.41	(26.210665, 78.1770267)	25-02-2024 15:41	Bharat Petroleum, Petrol Pump -Shreeji Fuels, VILL ANTRI, Gwalior, Madhya Pradesh (NE)	62556.09	(26.0637194, 78.2264417)	Driver	21.68			00:54	00:01	00:13	00:00	24	39	0	N	0

# Trip Detail

MP07L2246 - Truck - 868003033006425 from 01-02-2024 00:00:00 to 29-02-2024 17:58:00

## Detail

Start				End				Driver	Distance	Total Distance	Running V/S Stop	Running	Idle	Stop	Inactive	Speed		Over Speed	Immobilize	Alert(s)
Start Time	Start Location	Start Odometer	Start Coordinate	End Time	End Location	End Odometer	End Coordinate									AVG	MAX			
25-02-2024 15:53	Bharat Petroleum, Petrol Pump - Shreeji Fuels, VILL ANTRI, Gwalior, Madhya Pradesh (NE)	62556.09	(26.0637383, 78.226465)	25-02-2024 15:54	Bharat Petroleum, Petrol Pump -Shreeji Fuels, VILL ANTRI, Gwalior, Madhya Pradesh (NE)	62556.11	(26.0637667, 78.2266617)	Driver	0.02			00:00	00:00	00:32	00:00	0	0	0	N	0
25-02-2024 16:26	Bharat Petroleum, Petrol Pump - Shreeji Fuels, VILL ANTRI, Gwalior, Madhya Pradesh (NE)	62556.11	(26.0637817, 78.2267067)	25-02-2024 17:14	State Bank Of India ATM, Hazira Chowk, Tansen Road, Hazira, Tansen Nagar, Gwalior, Madhya Pradesh (SW)	62579.29	(26.23127, 78.1810533)	Driver	23.18	61.36		00:47	00:01	16:33	00:00	29	46	0	N	0
26-02-2024 09:47	State Bank Of India ATM, Hazira Chowk, Tansen Road, Hazira, Tansen Nagar, Gwalior, Madhya Pradesh (SW)	62579.29	(26.2312433, 78.181085)	26-02-2024 10:05	Kamla Raja Hospital, Kamla raja, J. A. Hospital Campus, Lashkar, Gwalior, Madhya Pradesh (SE)	62585.52	(26.19084, 78.15666)	Driver	6.23			00:17	00:01	00:34	00:00	22	41	0	N	0
26-02-2024 10:40	Kamla Raja Hospital, Kamla raja, J. A. Hospital Campus, Lashkar, Gwalior, Madhya Pradesh (SE)	62585.52	(26.1908717, 78.15668)	26-02-2024 10:46	Jain Motors, IOCL Petrol Pump, Kampoo Rd, Near Girrajji Mandir, Jawahar Colony, Lashkar, Gwalior, Madhya Pradesh (NW)	62586.85	(26.1937917, 78.1523317)	Driver	1.33			00:06	00:00	00:05	00:00	13	22	0	N	0

# Trip Detail

MP07L2246 - Truck - 868003033006425 from 01-02-2024 00:00:00 to 29-02-2024 17:58:00

## Detail

Start				End				Driver	Distance	Total Distance	Running V/S Stop	Running	Idle	Stop	Inactive	Speed		Over Speed	Immobilize	Alert(s)
Start Time	Start Location	Start Odometer	Start Coordinate	End Time	End Location	End Odometer	End Coordinate									AVG	MAX			
26-02-2024 10:51	Jain Motors, IOCL Petrol Pump, Kampoo Rd, Near Girrajji Mandir, Jawahar Colony, Lashkar, Gwalior, Madhya Pradesh (NW)	62586.85	(26.193825, 78.1523483)	26-02-2024 10:52	Hotel Krishna Lodge, Kampoo Rd, opposite Mahavir Bhavan, beside petrol pump, in the krishna market, Jawahar Colony, Lashkar, Gwalior, Madhya Pradesh (SE)	62586.92	(26.1937133, 78.1528933)	Driver	0.07			00:01	00:00	00:04	00:00	4	7	0	N	0
26-02-2024 10:56	Hotel Krishna Lodge, Kampoo Rd, opposite Mahavir Bhavan, beside petrol pump, in the krishna market, Jawahar Colony, Lashkar, Gwalior, Madhya Pradesh (NE)	62586.92	(26.1937928, 78.1529633)	26-02-2024 10:57	Bharat Petroleum Fuel Station, Kampoo Rd, Nimbalkar Ki Goth No.2, Lashkar, Gwalior, Madhya Pradesh (SE)	62587.0	(26.1937167, 78.15366)	Driver	0.08			00:01	00:00	00:07	00:00	5	8	0	N	0
26-02-2024 11:04	Bharat Petroleum Fuel Station, Kampoo Rd, Nimbalkar Ki Goth No.2, Lashkar, Gwalior, Madhya Pradesh (SE)	62587.0	(26.1937167, 78.153695)	26-02-2024 11:06	Bholenath Mishan Bhandar, Kampoo Rd, Lohiya Bazaar, Gwalior, Madhya Pradesh (SE)	62587.12	(26.1933244, 78.154825)	Driver	0.13			00:02	00:00	00:04	00:00	5	10	0	N	0



# Trip Detail

MP07L2246 - Truck - 868003033006425 from 01-02-2024 00:00:00 to 29-02-2024 17:58:00

## Detail

Start				End				Driver	Distance	Total Distance	Running V/S Stop	Running	Idle	Stop	Inactive	Speed		Over Speed	Immobilize	Alert(s)
Start Time	Start Location	Start Odometer	Start Coordinate	End Time	End Location	End Odometer	End Coordinate									AVG	MAX			
26-02-2024 11:09	Bholenath Misthan Bhandar, Kampoo Rd, Lohiya Bazaar, Gwalior, Madhya Pradesh (SE)	62587.12	(26.1933133, 78.1548283)	26-02-2024 11:13	Sulabh Shuchalay Complex, Hospital Campus, Madhav Dispensary, Hospital Rd, J. A. Hospital Campus, Lashkar, Gwalior, Madhya Pradesh (NW)	62587.35	(26.1930333, 78.1567217)	Driver	0.23		00:03	00:00	00:13	00:00	4	11	0	N	0	
26-02-2024 11:25	Sulabh Shuchalay Complex, Hospital Campus, Madhav Dispensary, Hospital Rd, J. A. Hospital Campus, Lashkar, Gwalior, Madhya Pradesh (NW)	62587.35	(26.192925, 78.1567283)	26-02-2024 11:27	Dr. Kaul Hospital and Research Centre, Near, Naya Bazar Main Rd, Indra Colony, Campu, Indra Colony, Naya Bazaar, Lashkar, Gwalior, Madhya Pradesh (SW)	62587.46	(26.1934217, 78.1562467)	Driver	0.12		00:02	00:00	00:03	00:00	3	8	0	N	0	
26-02-2024 11:30	Dr. Kaul Hospital and Research Centre, Near, Naya Bazar Main Rd, Indra Colony, Campu, Indra Colony, Naya Bazaar, Lashkar, Gwalior, Madhya Pradesh (SW)	62587.46	(26.1934217, 78.1562467)	26-02-2024 11:36	Oriental Bank Of Commerce, Suraj Villa, Huzrat Kotwali Rd, Bajaj Oli, Naya Bazaar, Lohiya Bazaar, Gwalior, Madhya Pradesh (NW)	62588.18	(26.196725, 78.1550217)	Driver	0.72		00:06	00:00	00:03	00:00	7	16	0	N	0	

Trip Detail

MP07L2246 - Truck - 868003033006425 from 01-02-2024 00:00:00 to 29-02-2024 17:58:00




Detail

Start				End				Driver	Distance	Total Distance	Running V/S Stop	Running	Idle	Stop	Inactive	Speed		Over Speed	Immobilize	Alert(s)
Start Time	Start Location	Start Odometer	Start Coordinate	End Time	End Location	End Odometer	End Coordinate									AVG	MAX			
26-02-2024 11:39	Oriental Bank Of Commerce, Suraj Villa, Huzrat Kotwali Rd, Bajaj Oli, Naya Bazaar, Lohiya Bazaar, Gwalior, Madhya Pradesh (NW)	62588.18	(26.196725, 78.1550217)	26-02-2024 11:51	ECPC, Gupta's Building, Hospital Road, Lalitpur Colony, Lashkar, Gwalior, Madhya Pradesh (NW)	62589.11	(26.1978511, 78.1610333)	Driver	0.93			00:08	00:04	00:03	00:00	7	16	0	N	0
26-02-2024 11:54	ECPC, Gupta's Building, Hospital Road, Lalitpur Colony, Lashkar, Gwalior, Madhya Pradesh (NW)	62589.11	(26.1978983, 78.16104)	26-02-2024 11:54	Chandak Hospital, 14, Hospital Rd, Lalitpur Colony, Lashkar, Gwalior, Madhya Pradesh (SW)	62589.18	(26.1982417, 78.1613367)	Driver	0.07			00:01	00:00	00:02	00:00	6	10	0	N	0
26-02-2024 11:57	Mangalam School of Nursing, 14, Hospital Rd, Near Chandak Parisar Hospital, Lalitpur Colony, Lashkar, Gwalior, Madhya Pradesh (NW)	62589.18	(26.1982478, 78.1613317)	26-02-2024 11:58	Olyai Hospital - Best IVF Hospital in Gwalior, Hospital Rd, Lalitpur Colony, Lashkar, Gwalior, Madhya Pradesh (NW)	62589.26	(26.1989317, 78.16163)	Driver	0.08			00:02	00:00	00:42	00:00	3	7	0	N	0

Trip Detail

MP07L2246 - Truck - 868003033006425 from 01-02-2024 00:00:00 to 29-02-2024 17:58:00


Detail

Start				End				Driver	Distance	Total Distance	Running V/S Stop	Running	Idle	Stop	Inactive	Speed		Over Speed	Immobilize	Alert(s)
Start Time	Start Location	Start Odometer	Start Coordinate	End Time	End Location	End Odometer	End Coordinate									AVG	MAX			
26-02-2024 12:40	OYO 8194 The Golden Village, Sanatan Dharam Mandir Rd, Lalitpur Colony, Lashkar, Gwalior, Madhya Pradesh (SW)	62589.26	(26.19909, 78.1616417)	26-02-2024 12:42	OYO 8194 The Golden Village, Sanatan Dharam Mandir Rd, Lalitpur Colony, Lashkar, Gwalior, Madhya Pradesh (NE)	62589.51	(26.1995133, 78.1621317)	Driver	0.25			00:02	00:00	00:06	00:00	8	12	0	N	0
26-02-2024 12:47	OYO 8194 The Golden Village, Sanatan Dharam Mandir Rd, Lalitpur Colony, Lashkar, Gwalior, Madhya Pradesh (NE)	62589.51	(26.1995133, 78.1621317)	26-02-2024 12:49	Chandak Hospital, 14, Hospital Rd, Lalitpur Colony, Lashkar, Gwalior, Madhya Pradesh (SW)	62589.65	(26.198355, 78.1614817)	Driver	0.14			00:02	00:00	00:07	00:00	6	11	0	N	0
26-02-2024 12:56	Mangalam School of Nursing, 14, Hospital Rd, Near Chandak Parisar Hospital, Lalitpur Colony, Lashkar, Gwalior, Madhya Pradesh (NW)	62589.65	(26.1983217, 78.1613633)	26-02-2024 12:58	Parivar Hospital, Near Hospital Road, Near, Sanatan Dharam Mandir Rd, Lalitpur Colony, Lashkar, Gwalior, Madhya Pradesh (NW)	62589.76	(26.1974833, 78.160905)	Driver	0.11			00:02	00:00	00:08	00:00	3	14	0	N	0

# Trip Detail

MP07L2246 - Truck - 868003033006425 from 01-02-2024 00:00:00 to 29-02-2024 17:58:00





## Detail

Start				End				Driver	Distance	Total Distance	Running V/S Stop	Running	Idle	Stop	Inactive	Speed		Over Speed	Immobilize	Alert(s)
Start Time	Start Location	Start Odometer	Start Coordinate	End Time	End Location	End Odometer	End Coordinate									AVG	MAX			
26-02-2024 13:06	Parivar Hospital, Near Hospital Road, Near, Sanatan Dharam Mandir Rd, Lalitpur Colony, Lashkar, Gwalior, Madhya Pradesh (NW)	62589.76	(26.1975017, 78.1609067)	26-02-2024 13:07	Kartik Hospital, Hospital Rd, Geeta Colony, Dal Bazaar, Lashkar, Gwalior, Madhya Pradesh (SW)	62589.9	(26.1963467, 78.16035)	Driver	0.14			00:01	00:00	00:02	00:00	8	13	0	N	0
26-02-2024 13:09	Kartik Hospital, Hospital Rd, Geeta Colony, Dal Bazaar, Lashkar, Gwalior, Madhya Pradesh (SW)	62589.9	(26.1963367, 78.16035)	26-02-2024 13:11	Vaidansh Hospital, Gwalior, Lalitpur Colony, Lashkar, Gwalior, Madhya Pradesh (SE)	62590.19	(26.1946433, 78.161215)	Driver	0.29			00:02	00:00	00:11	00:00	9	19	0	N	0
26-02-2024 13:22	Premy Complex, Hospital Rd, Lalitpur Colony, Lashkar, Gwalior, Madhya Pradesh (NE)	62590.19	(26.19562, 78.16228)	26-02-2024 13:24	Balaji Hospital & Trauma Centre, Lalitpur Colony, Lashkar, Gwalior, Madhya Pradesh (SW)	62590.56	(26.1975233, 78.1622317)	Driver	0.37			00:02	00:00	00:07	00:00	12	14	0	N	0
26-02-2024 13:31	Balaji Hospital & Trauma Centre, Lalitpur Colony, Lashkar, Gwalior, Madhya Pradesh (SW)	62590.56	(26.1975178, 78.1622267)	26-02-2024 13:39	Dr. Aditya Jyoti Bindal, Dr. Jyoti Bindal Jayendraganj, Roshni Ghar Mohalla, Lashkar, Gwalior, Madhya Pradesh (SE)	62591.27	(26.2016533, 78.1646567)	Driver	0.71			00:07	00:02	00:05	00:00	7	18	0	N	0

# Trip Detail

MP07L2246 - Truck - 868003033006425 from 01-02-2024 00:00:00 to 29-02-2024 17:58:00




## Detail

Start				End				Driver	Distance	Total Distance	Running V/S Stop	Running	Idle	Stop	Inactive	Speed		Over Speed	Immobilize	Alert(s)
Start Time	Start Location	Start Odometer	Start Coordinate	End Time	End Location	End Odometer	End Coordinate									AVG	MAX			
26-02-2024 13:44	Dr. Aditya Jyoti Bindal, Dr. Jyoti Bindal Jayendraganj, Roshni Ghar Mohalla, Lashkar, Gwalior, Madhya Pradesh (SE)	62591.27	(26.2016567, 78.1646567)	26-02-2024 13:50	Metro Neuro Hospital, N 10, opp. Sanskar Marriage Garden, Chetakpuri, Lashkar, Gwalior, Madhya Pradesh (NW)	62592.66	(26.200885, 78.17401)	Driver	1.39			00:06	00:00	00:08	00:00	14	29	0	N	0
26-02-2024 13:58	Metro Neuro Hospital, N 10, opp. Sanskar Marriage Garden, Chetakpuri, Lashkar, Gwalior, Madhya Pradesh (NE)	62592.66	(26.2008744, 78.1740133)	26-02-2024 14:05	AGRAWAL HOSPITAL AND RESEARCH INSTITUTE, H-204, Madhav Nagar, Lashkar, Gwalior, Madhya Pradesh (NW)	62593.29	(26.200983, 78.17629)	Driver	0.62			00:04	00:03	00:04	00:00	9	17	0	N	0
26-02-2024 14:09	AGRAWAL HOSPITAL AND RESEARCH INSTITUTE, H-204, Madhav Nagar, Lashkar, Gwalior, Madhya Pradesh (NW)	62593.29	(26.2000967, 78.1762917)	26-02-2024 14:12	SBI Bank, Gwalior Madhav Nagar,, Shriram Colony, Harishankar Puram, Madhav Nagar, Lashkar, Gwalior, Madhya Pradesh (SE)	62593.69	(26.1992111, 78.17505)	Driver	0.4			00:03	00:00	00:03	00:00	8	18	0	N	0
26-02-2024 14:15	SBI Bank, Gwalior Madhav Nagar,, Shriram Colony, Harishankar Puram, Madhav Nagar, Lashkar, Gwalior, Madhya Pradesh (SE)	62593.69	(26.1991983, 78.17514)	26-02-2024 14:26	Maruti Suzuki ARENA (Prem Motors, Gwalior, AG Office Road), Kanwal Complex, AG Office Rd, Viivek Vihar, Lashkar, Gwalior, Madhya Pradesh (NW)	62595.25	(26.2069817, 78.1807917)	Driver	1.56			00:09	00:02	00:02	00:00	10	29	0	N	0

Trip Detail

MP07L2246 - Truck - 868003033006425 from 01-02-2024 00:00:00 to 29-02-2024 17:58:00





Detail

Start				End				Driver	Distance	Total Distance	Running V/S Stop	Running	Idle	Stop	Inactive	Speed		Over Speed	Immobilize	Alert(s)
Start Time	Start Location	Start Odometer	Start Coordinate	End Time	End Location	End Odometer	End Coordinate									AVG	MAX			
26-02-2024 14:28	Maruti Suzuki ARENA (Prem Motors, Gwalior, AG Office Road), Kanwal Complex, AG Office Rd, Viivek Vihar, Lashkar, Gwalior, Madhya Pradesh (NW)	62595.25	(26.2066078, 78.1807083)	26-02-2024 14:30	Little Millennium Pre School, A-7, Vijay Nagar Extension, Basant Vihar Colony, Lashkar, Gwalior, Madhya Pradesh (SE)	62595.58	(26.2072183, 78.1788283)	Driver	0.33			00:02	00:00	00:05	00:00	13	21	0	N	0
26-02-2024 14:34	Little Millennium Pre School, A-7, Vijay Nagar Extension, Basant Vihar Colony, Lashkar, Gwalior, Madhya Pradesh (SE)	62595.58	(26.207265, 78.1788267)	26-02-2024 14:42	Param Food Complex, Opp.Scindia Kanya Vidyalaya, Moti Mahal Road, Padav, Basant Vihar Colony, Lashkar, Gwalior, Madhya Pradesh (NW)	62596.7	(26.2106833, 78.1763767)	Driver	1.13			00:06	00:01	00:09	00:00	11	24	0	N	0
26-02-2024 14:51	Param Food Complex, Opp.Scindia Kanya Vidyalaya, Moti Mahal Road, Padav, Basant Vihar Colony, Lashkar, Gwalior, Madhya Pradesh (NW)	62596.7	(26.2106933, 78.1763717)	26-02-2024 15:16	Vaishno Devi Mandir Gwalior, Jhansi Rd, Gwalior, Madhya Pradesh (SE)	62603.76	(26.15767, 78.1850433)	Driver	7.06			00:21	00:03	00:03	00:00	20	45	0	N	0

# Trip Detail

MP07L2246 - Truck - 868003033006425 from 01-02-2024 00:00:00 to 29-02-2024 17:58:00




## Detail

Start				End				Driver	Distance	Total Distance	Running V/S Stop	Running	Idle	Stop	Inactive	Speed		Over Speed	Immobilize	Alert(s)
Start Time	Start Location	Start Odometer	Start Coordinate	End Time	End Location	End Odometer	End Coordinate									AVG	MAX			
26-02-2024 15:19	Vaishno Devi Mandir Gwalior, Jhansi Rd, Gwalior, Madhya Pradesh (SE)	62603.76	(26.15767, 78.1850433)	26-02-2024 15:58	Bharat Petroleum, Petrol Pump -Shreeji Fuels, VILL ANTRI, Gwalior, Madhya Pradesh (NE)	62618.23	(26.0637217, 78.2264467)	Driver	14.47			00:37	00:02	00:08	00:00	24	38	0	N	0
26-02-2024 16:05	Bharat Petroleum, Petrol Pump - Shreeji Fuels, VILL ANTRI, Gwalior, Madhya Pradesh (NE)	62618.23	(26.0637267, 78.2264517)	26-02-2024 16:06	Bharat Petroleum, Petrol Pump -Shreeji Fuels, VILL ANTRI, Gwalior, Madhya Pradesh (NE)	62618.25	(26.0637433, 78.2266067)	Driver	0.02			00:00	00:00	00:17	00:00	3	3	0	N	0
26-02-2024 16:22	Bharat Petroleum, Petrol Pump - Shreeji Fuels, VILL ANTRI, Gwalior, Madhya Pradesh (NE)	62618.25	(26.0636894, 78.226775)	26-02-2024 17:21	State Bank Of India ATM, Hazira Chowk, Tansen Road, Hazira, Tansen Nagar, Gwalior, Madhya Pradesh (SW)	62641.71	(26.2312517, 78.1810717)	Driver	23.45	62.43		00:57	00:02	16:18	00:00	25	44	0	N	0
27-02-2024 09:39	State Bank Of India ATM, Hazira Chowk, Tansen Road, Hazira, Tansen Nagar, Gwalior, Madhya Pradesh (SW)	62641.71	(26.2312294, 78.1810667)	27-02-2024 09:59	Kamla Raja Hospital, Kamla raja, J. A. Hospital Campus, Lashkar, Gwalior, Madhya Pradesh (SE)	62647.97	(26.190715, 78.1569683)	Driver	6.26			00:18	00:02	00:21	00:00	21	38	0	N	0

Trip Detail

MP07L2246 - Truck - 868003033006425 from 01-02-2024 00:00:00 to 29-02-2024 17:58:00

Detail

Start				End				Driver	Distance	Total Distance	Running V/S Stop	Running	Idle	Stop	Inactive	Speed		Over Speed	Immobilize	Alert(s)
Start Time	Start Location	Start Odometer	Start Coordinate	End Time	End Location	End Odometer	End Coordinate									AVG	MAX			
27-02-2024 10:19	College Of Nursing J. A. Hospital G R Medical College Gwalior, J. A. Hospital Campus, Lashkar, Gwalior, Madhya Pradesh (NW)	62647.97	(26.1907317, 78.1570067)	27-02-2024 10:26	Syndicate Bank, Nimbalkar Ki Goth No.2, Lohiya Bazaar, Gwalior, Madhya Pradesh (SE)	62649.38	(26.1937733, 78.1534367)	Driver	1.42			00:07	00:00	00:18	00:00	12	23	0	N	0
27-02-2024 10:44	Syndicate Bank, Nimbalkar Ki Goth No.2, Lohiya Bazaar, Gwalior, Madhya Pradesh (SE)	62649.38	(26.1936933, 78.1535233)	27-02-2024 10:46	Bholenath Misthan Bhandar, Kampoo Rd, Lohiya Bazaar, Gwalior, Madhya Pradesh (NW)	62649.52	(26.193365, 78.15477)	Driver	0.14			00:01	00:00	00:05	00:00	6	10	0	N	0
27-02-2024 10:51	Bholenath Misthan Bhandar, Kampoo Rd, Lohiya Bazaar, Gwalior, Madhya Pradesh (NE)	62649.52	(26.193365, 78.1547683)	27-02-2024 10:53	Dr. Kaul Hospital and Research Centre, Near, Naya Bazar Main Rd, Indra Colony, Campu, Indra Colony, Naya Bazaar, Lashkar, Gwalior, Madhya Pradesh (SW)	62649.69	(26.1934617, 78.1561583)	Driver	0.17			00:02	00:00	00:05	00:00	6	9	0	N	0



# Trip Detail

MP07L2246 - Truck - 868003033006425 from 01-02-2024 00:00:00 to 29-02-2024 17:58:00





## Detail

Start				End				Driver	Distance	Total Distance	Running V/S Stop	Running	Idle	Stop	Inactive	Speed		Over Speed	Immobilize	Alert(s)
Start Time	Start Location	Start Odometer	Start Coordinate	End Time	End Location	End Odometer	End Coordinate									AVG	MAX			
27-02-2024 10:58	Dr. Kaul Hospital and Research Centre, Near, Naya Bazar Main Rd, Indra Colony, Campu, Indra Colony, Naya Bazaar, Lashkar, Gwalior, Madhya Pradesh (SW)	62649.69	(26.1934767, 78.1561717)	27-02-2024 10:59	AB Covers, Naya Bazaar Rd, Bansali Sadan, Near Johri Nurshing Home, Ganesh Colony, Lohiya Bazaar, Gwalior, Madhya Pradesh (SE)	62649.84	(26.194295, 78.1554517)	Driver	0.15			00:02	00:00	00:03	00:00	5	10	0	N	0
27-02-2024 11:02	AB Covers, Naya Bazaar Rd, Bansali Sadan, Near Johri Nurshing Home, Ganesh Colony, Lohiya Bazaar, Gwalior, Madhya Pradesh (SE)	62649.84	(26.1942933, 78.1554533)	27-02-2024 11:06	Oriental Bank Of Commerce, Suraj Villa, Huzrat Kotwali Rd, Bajaj Oli, Naya Bazaar, Lohiya Bazaar, Gwalior, Madhya Pradesh (NW)	62650.4	(26.1967583, 78.1549317)	Driver	0.56			00:04	00:00	00:02	00:00	9	18	0	N	0
27-02-2024 11:08	Mashoor Ratlami Sev Bhandar - Ratlamiwala, Opp. Jain Mandir, Huzrat pull, Naya Bazaar, Lashkar, Gwalior, Madhya Pradesh (SE)	62650.4	(26.1967617, 78.154935)	27-02-2024 11:13	Verma Hospital & Fertility Center, Dal Bazar, Indar Ganj, Naya Bazaar, Lashkar, Gwalior, Madhya Pradesh (SE)	62650.79	(26.1960017, 78.1583933)	Driver	0.39			00:04	00:01	00:02	00:00	7	15	0	N	0

# Trip Detail

MP07L2246 - Truck - 868003033006425 from 01-02-2024 00:00:00 to 29-02-2024 17:58:00

## Detail

Start				End				Driver	Distance	Total Distance	Running V/S Stop	Running	Idle	Stop	Inactive	Speed		Over Speed	Immobilize	Alert(s)
Start Time	Start Location	Start Odometer	Start Coordinate	End Time	End Location	End Odometer	End Coordinate									AVG	MAX			
27-02-2024 11:15	Verma Hospital & Fertility Center, Dal Bazaar, Indar Ganj, Naya Bazaar, Lashkar, Gwalior, Madhya Pradesh (SE)	62650.79	(26.1960017, 78.1583917)	27-02-2024 11:18	Kartik Hospital, Hospital Rd, Geeta Colony, Dal Bazaar, Lashkar, Gwalior, Madhya Pradesh (SW)	62651.22	(26.1970467, 78.160535)	Driver	0.43			00:03	00:00	00:10	00:00	9	17	0	N	0
27-02-2024 11:28	Kartik Hospital, Hospital Rd, Geeta Colony, Dal Bazaar, Lashkar, Gwalior, Madhya Pradesh (SW)	62651.22	(26.1971394, 78.1607417)	27-02-2024 11:29	ECPC, Gupta's Building, Hospital Road, Lalitpur Colony, Lashkar, Gwalior, Madhya Pradesh (NW)	62651.33	(26.19782, 78.161015)	Driver	0.1			00:01	00:00	00:03	00:00	6	10	0	N	0
27-02-2024 11:31	ECPC, Gupta's Building, Hospital Road, Lalitpur Colony, Lashkar, Gwalior, Madhya Pradesh (NW)	62651.33	(26.1978844, 78.1610167)	27-02-2024 11:33	Olyai Hospital - Best IVF Hospital in Gwalior, Hospital Rd, Lalitpur Colony, Lashkar, Gwalior, Madhya Pradesh (NW)	62651.46	(26.1978, 78.161635)	Driver	0.13			00:02	00:00	00:28	00:00	4	9	0	N	0
27-02-2024 12:02	Olyai Hospital - Best IVF Hospital in Gwalior, Hospital Rd, Lalitpur Colony, Lashkar, Gwalior, Madhya Pradesh (NW)	62651.46	(26.1989528, 78.1615533)	27-02-2024 12:03	Chandak Hospital, 14, Hospital Rd, Lalitpur Colony, Lashkar, Gwalior, Madhya Pradesh (SW)	62651.59	(26.19836, 78.1615833)	Driver	0.13			00:02	00:00	00:10	00:00	5	13	0	N	0

# Trip Detail

MP07L2246 - Truck - 868003033006425 from 01-02-2024 00:00:00 to 29-02-2024 17:58:00

## Detail

Start				End				Driver	Distance	Total Distance	Running V/S Stop	Running	Idle	Stop	Inactive	Speed		Over Speed	Immobilize	Alert(s)
Start Time	Start Location	Start Odometer	Start Coordinate	End Time	End Location	End Odometer	End Coordinate									AVG	MAX			
27-02-2024 12:13	Chandak Hospital, 14, Hospital Rd, Lalitpur Colony, Lashkar, Gwalior, Madhya Pradesh (SE)	62651.59	(26.1983133, 78.16159)	27-02-2024 12:14	Parivar Hospital, Near Hospital Road, Near, Sanatan Dharam Mandir Rd, Lalitpur Colony, Lashkar, Gwalior, Madhya Pradesh (SW)	62651.72	(26.1973828, 78.161005)	Driver	0.12		00:01	00:00	00:06	00:00	7	15	0	N	0	
27-02-2024 12:19	Parivar Hospital, Near Hospital Road, Near, Sanatan Dharam Mandir Rd, Lalitpur Colony, Lashkar, Gwalior, Madhya Pradesh (SW)	62651.72	(26.1974067, 78.16096)	27-02-2024 12:24	Vaidansh Hospital, Gwalior, Lalitpur Colony, Lashkar, Gwalior, Madhya Pradesh (SE)	62652.16	(26.1946083, 78.161225)	Driver	0.43		00:03	00:02	00:07	00:00	8	16	0	N	0	
27-02-2024 12:31	Vaidansh Hospital, Gwalior, Lalitpur Colony, Lashkar, Gwalior, Madhya Pradesh (SE)	62652.16	(26.1945833, 78.1612033)	27-02-2024 12:35	DK EYE AND SKIN HOSPITAL   EYE HOSPITAL   DERMATOLOGIST   EYE DOCTOR   SKIN DOCTOR, 2nd floor, M. K. Plaza, opposite madhav dispensary, Lalitpur Colony, Lashkar, Gwalior, Madhya Pradesh (SW)	62652.34	(26.1940883, 78.162905)	Driver	0.18		00:02	00:03	00:13	00:00	5	16	0	N	0	

# Trip Detail

MP07L2246 - Truck - 868003033006425 from 01-02-2024 00:00:00 to 29-02-2024 17:58:00

## Detail

Start				End				Driver	Distance	Total Distance	Running V/S Stop	Running	Idle	Stop	Inactive	Speed		Over Speed	Immobilize	Alert(s)
Start Time	Start Location	Start Odometer	Start Coordinate	End Time	End Location	End Odometer	End Coordinate									AVG	MAX			
27-02-2024 12:48	DK EYE AND SKIN HOSPITAL   EYE HOSPITAL   DERMATOLOGIST   EYE DOCTOR   SKIN DOCTOR, 2nd floor, M. K. Plaza, opposite madhav dispensary, Lalitpur Colony, Lashkar, Gwalior, Madhya Pradesh (SW)	62652.34	(26.1940683, 78.1630183)	27-02-2024 12:53	Balaji Hospital & Trauma Centre, Lalitpur Colony, Lashkar, Gwalior, Madhya Pradesh (SW)	62652.84	(26.1973978, 78.162305)	Driver	0.5		00:04	00:00	00:05	00:00	7	21	0	N	0	
27-02-2024 12:57	Balaji Hospital & Trauma Centre, Lalitpur Colony, Lashkar, Gwalior, Madhya Pradesh (SW)	62652.84	(26.1973967, 78.16231)	27-02-2024 13:01	Mughal Darbar, Achleshwar Road Central Mall, Roshni Ghar Mohalla, Lashkar, Gwalior, Madhya Pradesh (SW)	62653.18	(26.1992583, 78.1641067)	Driver	0.34		00:02	00:02	00:03	00:00	9	20	0	N	0	
27-02-2024 13:04	Mughal Darbar, Achleshwar Road Central Mall, Roshni Ghar Mohalla, Lashkar, Gwalior, Madhya Pradesh (SW)	62653.18	(26.1992583, 78.1641067)	27-02-2024 13:06	Suyash Hospital, Near Achaleshwar Mandir, Jiwaji Club Road, Maharana Pratap Nagar, Lashkar, Gwalior, Madhya Pradesh (SW)	62653.43	(26.1985517, 78.1663267)	Driver	0.25		00:02	00:00	00:03	00:00	8	15	0	N	0	

# Trip Detail

MP07L2246 - Truck - 868003033006425 from 01-02-2024 00:00:00 to 29-02-2024 17:58:00



## Detail

Start				End				Driver	Distance	Total Distance	Running V/S Stop	Running	Idle	Stop	Inactive	Speed		Over Speed	Immobilize	Alert(s)
Start Time	Start Location	Start Odometer	Start Coordinate	End Time	End Location	End Odometer	End Coordinate									AVG	MAX			
27-02-2024 13:09	Suyash Hospital, Near Achaleshwar Mandir, Jiwaji Club Road, Maharana Pratap Nagar, Lashkar, Gwalior, Madhya Pradesh (SW)	62653.43	(26.1985517, 78.1663283)	27-02-2024 13:11	Shree Madhav Satsang Ashram, Maharana Pratap Nagar, Lashkar, Gwalior, Madhya Pradesh (NW)	62653.58	(26.1978661, 78.16752)	Driver	0.15		00:02	00:00	00:03	00:00	5	11	0	N	0	
27-02-2024 13:14	Shree Madhav Satsang Ashram, Maharana Pratap Nagar, Lashkar, Gwalior, Madhya Pradesh (NW)	62653.58	(26.1978917, 78.1676133)	27-02-2024 13:31	Maruti Suzuki ARENA (Prem Motors, Gwalior, AG Office Road), Kanwal Complex, AG Office Rd, Viivek Vihar, Lashkar, Gwalior, Madhya Pradesh (NW)	62656.05	(26.2070428, 78.1806883)	Driver	2.47		00:16	00:02	00:24	00:00	9	26	0	N	0	
27-02-2024 13:55	Maruti Suzuki ARENA (Prem Motors, Gwalior, AG Office Road), Kanwal Complex, AG Office Rd, Viivek Vihar, Lashkar, Gwalior, Madhya Pradesh (NW)	62656.05	(26.2069933, 78.1806767)	27-02-2024 13:58	Little Millennium Pre School, A-7, Vijay Nagar Extension, Basant Vihar Colony, Lashkar, Gwalior, Madhya Pradesh (SE)	62656.41	(26.2072711, 78.1788017)	Driver	0.36		00:02	00:00	00:02	00:00	9	21	0	N	0	

Trip Detail

MP07L2246 - Truck - 868003033006425 from 01-02-2024 00:00:00 to 29-02-2024 17:58:00




Detail

Start				End				Driver	Distance	Total Distance	Running V/S Stop	Running	Idle	Stop	Inactive	Speed		Over Speed	Immobilize	Alert(s)
Start Time	Start Location	Start Odometer	Start Coordinate	End Time	End Location	End Odometer	End Coordinate									AVG	MAX			
27-02-2024 14:00	Little Millennium Pre School, A-7, Vijay Nagar Extension, Basant Vihar Colony, Lashkar, Gwalior, Madhya Pradesh (SE)	62656.41	(26.2071983, 78.1787817)	27-02-2024 14:01	Oxford college, Vijay Nagar Extension, Basant Vihar Colony, Lashkar, Gwalior, Madhya Pradesh (SE)	62656.56	(26.208005, 78.1776133)	Driver	0.15			00:01	00:00	00:03	00:00	11	13	0	N	0
27-02-2024 14:03	Oxford college, Vijay Nagar Extension, Basant Vihar Colony, Lashkar, Gwalior, Madhya Pradesh (SE)	62656.56	(26.2080383, 78.1776017)	27-02-2024 14:09	Param Food Complex, Opp.Scindia Kanya Vidyalaya, Moti Mahal Road, Padav, Basant Vihar Colony, Lashkar, Gwalior, Madhya Pradesh (SE)	62657.49	(26.2103867, 78.1767)	Driver	0.93			00:06	00:00	00:06	00:00	9	18	0	N	0
27-02-2024 14:15	Param Food Complex, Opp.Scindia Kanya Vidyalaya, Moti Mahal Road, Padav, Basant Vihar Colony, Lashkar, Gwalior, Madhya Pradesh (SE)	62657.49	(26.2103867, 78.1767)	27-02-2024 14:34	AGRAWAL HOSPITAL AND RESEARCH INSTITUTE, H-204, Madhav Nagar, Lashkar, Gwalior, Madhya Pradesh (NW)	62660.04	(26.2001328, 78.17627)	Driver	2.56			00:15	00:04	00:03	00:00	10	21	0	N	0

# Trip Detail

MP07L2246 - Truck - 868003033006425 from 01-02-2024 00:00:00 to 29-02-2024 17:58:00





## Detail

Start				End				Driver	Distance	Total Distance	Running V/S Stop	Running	Idle	Stop	Inactive	Speed		Over Speed	Immobilize	Alert(s)
Start Time	Start Location	Start Odometer	Start Coordinate	End Time	End Location	End Odometer	End Coordinate									AVG	MAX			
27-02-2024 14:36	AGRAWAL HOSPITAL AND RESEARCH INSTITUTE , H-204, Madhav Nagar, Lashkar, Gwalior, Madhya Pradesh (NW)	62660.04	(26.2001317, 78.17627)	27-02-2024 14:43	Institute of Allied Sciences & Computer Applications, ITM Universe Campus, Opp. Sithouli Railway Station,, NH-75 Sithouli, Jhansi Road, Vijaynagar, Gwalior, Madhya Pradesh (NE)	62661.39	(26.1900344, 78.1739767)	Driver	1.35			00:06	00:00	00:06	00:00	13	34	0	N	0
27-02-2024 14:48	Institute of Allied Sciences & Computer Applications, ITM Universe Campus, Opp. Sithouli Railway Station,, NH-75 Sithouli, Jhansi Road, Vijaynagar, Gwalior, Madhya Pradesh (NE)	62661.39	(26.1899083, 78.1740167)	27-02-2024 15:30	Bharat Petroleum, Petrol Pump -Shreeji Fuels, VILL ANTRI, Gwalior, Madhya Pradesh (NE)	62680.03	(26.0637233, 78.22649)	Driver	18.64			00:42	00:00	00:21	00:00	27	42	0	N	0
27-02-2024 15:51	Bharat Petroleum, Petrol Pump - Shreeji Fuels, VILL ANTRI, Gwalior, Madhya Pradesh (NE)	62680.03	(26.0637417, 78.2265467)	27-02-2024 15:51	Bharat Petroleum, Petrol Pump -Shreeji Fuels, VILL ANTRI, Gwalior, Madhya Pradesh (NE)	62680.08	(26.0637344, 78.2264417)	Driver	0.04			00:01	00:00	00:06	00:00	4	6	0	N	0

Trip Detail

MP07L2246 - Truck - 868003033006425 from 01-02-2024 00:00:00 to 29-02-2024 17:58:00

Detail

Start				End				Driver	Distance	Total Distance	Running V/S Stop	Running	Idle	Stop	Inactive	Speed		Over Speed	Immobilize	Alert(s)
Start Time	Start Location	Start Odometer	Start Coordinate	End Time	End Location	End Odometer	End Coordinate									AVG	MAX			
27-02-2024 15:58	Bharat Petroleum, Petrol Pump - Shreeji Fuels, VILL ANTRI, Gwalior, Madhya Pradesh (NE)	62680.08	(26.0637367, 78.2264433)	27-02-2024 15:59	Bharat Petroleum, Petrol Pump -Shreeji Fuels, VILL ANTRI, Gwalior, Madhya Pradesh (NE)	62680.12	(26.0636617, 78.2268017)	Driver	0.04			00:01	00:00	00:02	00:00	2	5	0	N	0
27-02-2024 16:01	Bharat Petroleum, Petrol Pump - Shreeji Fuels, VILL ANTRI, Gwalior, Madhya Pradesh (NE)	62680.12	(26.0636617, 78.2268017)	27-02-2024 16:52	State Bank Of India ATM, Hazira Chowk, Tansen Road, Hazira, Tansen Nagar, Gwalior, Madhya Pradesh (SW)	62703.58	(26.2312267, 78.18104)	Driver	23.46	61.85		00:49	00:02	16:50	00:00	29	45	0	N	0
28-02-2024 09:42	State Bank Of India ATM, Hazira Chowk, Tansen Road, Hazira, Tansen Nagar, Gwalior, Madhya Pradesh (SW)	62703.58	(26.23125, 78.1810833)	28-02-2024 10:02	Kamla Raja Hospital, Kamla raja, J. A. Hospital Campus, Lashkar, Gwalior, Madhya Pradesh (SE)	62709.82	(26.1908961, 78.156615)	Driver	6.24			00:18	00:01	00:13	00:00	20	36	0	N	0
28-02-2024 10:15	Kamla Raja Hospital, Kamla raja, J. A. Hospital Campus, Lashkar, Gwalior, Madhya Pradesh (SE)	62709.82	(26.1908983, 78.1566283)	28-02-2024 10:18	College Of Nursing J. A. Hospital G R Medical College Gwalior, J. A. Hospital Campus, Lashkar, Gwalior, Madhya Pradesh (SE)	62710.36	(26.1886111, 78.1595167)	Driver	0.54			00:03	00:00	00:30	00:00	10	22	0	N	0



# Trip Detail

MP07L2246 - Truck - 868003033006425 from 01-02-2024 00:00:00 to 29-02-2024 17:58:00

## Detail

Start				End				Driver	Distance	Total Distance	Running V/S Stop	Running	Idle	Stop	Inactive	Speed		Over Speed	Immobilize	Alert(s)
Start Time	Start Location	Start Odometer	Start Coordinate	End Time	End Location	End Odometer	End Coordinate									AVG	MAX			
28-02-2024 10:49	College Of Nursing J. A. Hospital G R Medical College Gwalior, J. A. Hospital Campus, Lashkar, Gwalior, Madhya Pradesh (SE)	62710.36	(26.1885994, 78.159505)	28-02-2024 10:56	Jain Motors, IOCL Petrol Pump, Kampoo Rd, Near Girrajji Mandir, Jawahar Colony, Lashkar, Gwalior, Madhya Pradesh (SW)	62711.5	(26.19371, 78.1522883)	Driver	1.14		00:08	00:00	00:04	00:00	9	21	0	N	0	
28-02-2024 11:00	Jain Motors, IOCL Petrol Pump, Kampoo Rd, Near Girrajji Mandir, Jawahar Colony, Lashkar, Gwalior, Madhya Pradesh (SW)	62711.5	(26.1937017, 78.1522833)	28-02-2024 11:01	Hotel Krishna Lodge, Kampoo Rd, opposite Mahavir Bhavan, beside petrol pump, in the krishna market, Jawahar Colony, Lashkar, Gwalior, Madhya Pradesh (SE)	62711.58	(26.1937144, 78.15287)	Driver	0.09		00:01	00:00	00:04	00:00	4	12	0	N	0	
28-02-2024 11:04	Hotel Krishna Lodge, Kampoo Rd, opposite Mahavir Bhavan, beside petrol pump, in the krishna market, Jawahar Colony, Lashkar, Gwalior, Madhya Pradesh (SE)	62711.58	(26.1937178, 78.1528117)	28-02-2024 11:06	Bharat Petroleum Fuel Station, Kampoo Rd, Nimbalkar Ki Goth No.2, Lashkar, Gwalior, Madhya Pradesh (SW)	62711.67	(26.1937417, 78.1536)	Driver	0.08		00:02	00:00	00:06	00:00	3	6	0	N	0	

# Trip Detail

MP07L2246 - Truck - 868003033006425 from 01-02-2024 00:00:00 to 29-02-2024 17:58:00

## Detail

Start				End				Driver	Distance	Total Distance	Running V/S Stop	Running	Idle	Stop	Inactive	Speed		Over Speed	Immobilize	Alert(s)
Start Time	Start Location	Start Odometer	Start Coordinate	End Time	End Location	End Odometer	End Coordinate									AVG	MAX			
28-02-2024 11:12	Bharat Petroleum Fuel Station, Kampoo Rd, Nimbalkar Ki Goth No.2, Lashkar, Gwalior, Madhya Pradesh (SW)	62711.67	(26.1937433, 78.1536)	28-02-2024 11:15	Bholenath Misthan Bhandar, Kampoo Rd, Lohiya Bazaar, Gwalior, Madhya Pradesh (NW)	62711.79	(26.1933417, 78.1547267)	Driver	0.12		00:02	00:01	00:02	00:00	5	12	0	N	0	
28-02-2024 11:17	Bholenath Misthan Bhandar, Kampoo Rd, Lohiya Bazaar, Gwalior, Madhya Pradesh (NW)	62711.79	(26.1933417, 78.1547267)	28-02-2024 11:21	Sulabh Shuchalay Complex, Hospital Campus, Madhav Dispensary, Hospital Rd, J. A. Hospital Campus, Lashkar, Gwalior, Madhya Pradesh (NW)	62712.03	(26.19303, 78.1566733)	Driver	0.24		00:04	00:00	00:04	00:00	3	11	0	N	0	
28-02-2024 11:25	Sulabh Shuchalay Complex, Hospital Campus, Madhav Dispensary, Hospital Rd, J. A. Hospital Campus, Lashkar, Gwalior, Madhya Pradesh (NW)	62712.03	(26.19302, 78.1566833)	28-02-2024 11:26	Dr. Kaul Hospital and Research Centre, Near, Naya Bazar Main Rd, Indra Colony, Campu, Indra Colony, Naya Bazaar, Lashkar, Gwalior, Madhya Pradesh (SW)	62712.14	(26.1934783, 78.1561917)	Driver	0.11		00:02	00:00	00:03	00:00	4	11	0	N	0	

# Trip Detail

MP07L2246 - Truck - 868003033006425 from 01-02-2024 00:00:00 to 29-02-2024 17:58:00

## Detail

Start				End				Driver	Distance	Total Distance	Running V/S Stop	Running	Idle	Stop	Inactive	Speed		Over Speed	Immobilize	Alert(s)
Start Time	Start Location	Start Odometer	Start Coordinate	End Time	End Location	End Odometer	End Coordinate									AVG	MAX			
28-02-2024 11:29	Dr. Kaul Hospital and Research Centre, Near, Naya Bazar Main Rd, Indra Colony, Campu, Indra Colony, Naya Bazaar, Lashkar, Gwalior, Madhya Pradesh (SW)	62712.14	(26.1934783, 78.15619)	28-02-2024 11:30	Mandir Maa Kaila Devi, Near Kaul Hospital, Indra Colony, Naya Bazaar, Lashkar, Gwalior, Madhya Pradesh (SW)	62712.19	(26.1935717, 78.1557067)	Driver	0.05			00:01	00:00	00:04	00:00	5	12	0	N	0
28-02-2024 11:34	Mandir Maa Kaila Devi, Near Kaul Hospital, Indra Colony, Naya Bazaar, Lashkar, Gwalior, Madhya Pradesh (SW)	62712.19	(26.19357, 78.155705)	28-02-2024 11:39	Mashoor Ratlami Sev Bhandar - Ratlamiwala, Opp. Jain Mandir, Huzrat pull, Naya Bazaar, Lashkar, Gwalior, Madhya Pradesh (SE)	62712.88	(26.1967367, 78.1549317)	Driver	0.69			00:05	00:00	00:04	00:00	9	20	0	N	0
28-02-2024 11:43	Oriental Bank Of Commerce, Suraj Villa, Huzrat Kotwali Rd, Bajaj Oli, Naya Bazaar, Lohiya Bazaar, Gwalior, Madhya Pradesh (NW)	62712.88	(26.1967367, 78.1549383)	28-02-2024 11:55	Chandak Hospital, 14, Hospital Rd, Lalitpur Colony, Lashkar, Gwalior, Madhya Pradesh (SW)	62713.78	(26.1984117, 78.161225)	Driver	0.88			00:07	00:05	00:02	00:00	7	18	0	N	0

# Trip Detail

MP07L2246 - Truck - 868003033006425 from 01-02-2024 00:00:00 to 29-02-2024 17:58:00

## Detail

Start				End				Driver	Distance	Total Distance	Running V/S Stop	Running	Idle	Stop	Inactive	Speed		Over Speed	Immobilize	Alert(s)
Start Time	Start Location	Start Odometer	Start Coordinate	End Time	End Location	End Odometer	End Coordinate									AVG	MAX			
28-02-2024 11:57	Chandak Hospital, 14, Hospital Rd, Lalitpur Colony, Lashkar, Gwalior, Madhya Pradesh (SW)	62713.78	(26.1984117, 78.1612267)	28-02-2024 11:58	Olyai Hospital - Best IVF Hospital in Gwalior, Hospital Rd, Lalitpur Colony, Lashkar, Gwalior, Madhya Pradesh (NW)	62713.86	(26.19907, 78.161267)	Driver	0.08			00:01	00:00	00:07	00:00	5	6	0	N	0
28-02-2024 12:05	Olyai Hospital - Best IVF Hospital in Gwalior, Hospital Rd, Lalitpur Colony, Lashkar, Gwalior, Madhya Pradesh (NW)	62713.86	(26.19907, 78.1616267)	28-02-2024 12:06	Chandak Hospital, 14, Hospital Rd, Lalitpur Colony, Lashkar, Gwalior, Madhya Pradesh (SW)	62713.97	(26.198405, 78.161117)	Driver	0.11			00:01	00:00	00:09	00:00	4	13	0	N	0
28-02-2024 12:15	Chandak Hospital, 14, Hospital Rd, Lalitpur Colony, Lashkar, Gwalior, Madhya Pradesh (SW)	62713.97	(26.1984, 78.1614983)	28-02-2024 12:17	Parivar Hospital, Near Hospital Road, Near, Sanatan Dharam Mandir Rd, Lalitpur Colony, Lashkar, Gwalior, Madhya Pradesh (NW)	62714.09	(26.197435, 78.1609567)	Driver	0.12			00:02	00:00	00:07	00:00	5	13	0	N	0

# Trip Detail

MP07L2246 - Truck - 868003033006425 from 01-02-2024 00:00:00 to 29-02-2024 17:58:00

## Detail

Start				End				Driver	Distance	Total Distance	Running V/S Stop	Running	Idle	Stop	Inactive	Speed		Over Speed	Immobilize	Alert(s)
Start Time	Start Location	Start Odometer	Start Coordinate	End Time	End Location	End Odometer	End Coordinate									AVG	MAX			
28-02-2024 12:23	Parivar Hospital, Near Hospital Road, Near, Sanatan Dharam Mandir Rd, Lalitpur Colony, Lashkar, Gwalior, Madhya Pradesh (NW)	62714.09	(26.1974383, 78.16096)	28-02-2024 12:25	Kartik Hospital, Hospital Rd, Geeta Colony, Dal Bazaar, Lashkar, Gwalior, Madhya Pradesh (SW)	62714.23	(26.1963283, 78.16034)	Driver	0.14		00:02	00:00	00:05	00:00	5	14	0	N	0	
28-02-2024 12:30	Kartik Hospital, Hospital Rd, Geeta Colony, Dal Bazaar, Lashkar, Gwalior, Madhya Pradesh (SW)	62714.23	(26.1963133, 78.16033)	28-02-2024 12:32	Vaidansh Hospital, Gwalior, Lalitpur Colony, Lashkar, Gwalior, Madhya Pradesh (SE)	62714.51	(26.1946683, 78.161017)	Driver	0.28		00:02	00:00	00:04	00:00	8	19	0	N	0	
28-02-2024 12:36	Vaidansh Hospital, Gwalior, Lalitpur Colony, Lashkar, Gwalior, Madhya Pradesh (SE)	62714.51	(26.1946683, 78.1611017)	28-02-2024 12:36	Vaidansh Hospital, Gwalior, Lalitpur Colony, Lashkar, Gwalior, Madhya Pradesh (SE)	62714.54	(26.1946694, 78.16131)	Driver	0.03		00:01	00:00	00:07	00:00	4	5	0	N	0	
28-02-2024 12:43	Vaidansh Hospital, Gwalior, Lalitpur Colony, Lashkar, Gwalior, Madhya Pradesh (SE)	62714.54	(26.1946361, 78.1612467)	28-02-2024 12:48	Balaji Hospital & Trauma Centre, Lalitpur Colony, Lashkar, Gwalior, Madhya Pradesh (SW)	62714.94	(26.1973733, 78.1622017)	Driver	0.4		00:05	00:00	00:06	00:00	5	13	0	N	0	

Trip Detail

MP07L2246 - Truck - 868003033006425 from 01-02-2024 00:00:00 to 29-02-2024 17:58:00

Detail

Start				End				Driver	Distance	Total Distance	Running V/S Stop	Running	Idle	Stop	Inactive	Speed		Over Speed	Immobilize	Alert(s)
Start Time	Start Location	Start Odometer	Start Coordinate	End Time	End Location	End Odometer	End Coordinate									AVG	MAX			
28-02-2024 12:54	Balaji Hospital & Trauma Centre, Lalitpur Colony, Lashkar, Gwalior, Madhya Pradesh (SW)	62714.94	(26.1973733, 78.1622017)	28-02-2024 13:02	Bahrtiyam Vidya Peeth, a 62, Helipad Colony, Lashkar, Gwalior, Madhya Pradesh (SW)	62715.67	(26.2017117, 78.164725)	Driver	0.73		00:07	00:01	01:04	00:00	6	17	0	N	0	
28-02-2024 14:07	Bahrtiyam Vidya Peeth, a 62, Helipad Colony, Lashkar, Gwalior, Madhya Pradesh (SW)	62715.67	(26.2016933, 78.1647667)	28-02-2024 14:14	Metro Neuro Hospital, N 10, opp. Sanskar Marriage Garden, Chetakpuri, Lashkar, Gwalior, Madhya Pradesh (NW)	62717.05	(26.2008744, 78.1738733)	Driver	1.38		00:07	00:00	00:05	00:00	12	22	0	N	0	
28-02-2024 14:18	Metro Neuro Hospital, N 10, opp. Sanskar Marriage Garden, Chetakpuri, Lashkar, Gwalior, Madhya Pradesh (NW)	62717.05	(26.2008533, 78.1739033)	28-02-2024 14:20	Satya Marketing, Gwalior,, Madhav Nagar, Lashkar, Gwalior, Madhya Pradesh (SW)	62717.28	(26.2024817, 78.1746767)	Driver	0.24		00:02	00:00	00:02	00:00	10	16	0	N	0	
28-02-2024 14:22	Satya Marketing, Gwalior,, Madhav Nagar, Lashkar, Gwalior, Madhya Pradesh (SW)	62717.28	(26.2024711, 78.174675)	28-02-2024 14:29	AGRAWAL HOSPITAL AND RESEARCH INSTITUTE, H-204, Madhav Nagar, Lashkar, Gwalior, Madhya Pradesh (NW)	62717.89	(26.2001217, 78.17621)	Driver	0.6		00:06	00:01	00:03	00:00	6	18	0	N	0	

Trip Detail

MP07L2246 - Truck - 868003033006425 from 01-02-2024 00:00:00 to 29-02-2024 17:58:00

Detail

Start				End				Driver	Distance	Total Distance	Running V/S Stop	Running	Idle	Stop	Inactive	Speed		Over Speed	Immobilize	Alert(s)
Start Time	Start Location	Start Odometer	Start Coordinate	End Time	End Location	End Odometer	End Coordinate									AVG	MAX			
28-02-2024 14:33	AGRAWAL HOSPITAL AND RESEARCH INSTITUTE , H-204, Madhav Nagar, Lashkar, Gwalior, Madhya Pradesh (NW)	62717.89	(26.200125, 78.1762267)	28-02-2024 14:57	Navjeevan Hospital, Opp. Scindia Kanya Vidyalay, Moti Mahal Rd, Basant Vihar Colony, Lashkar, Gwalior, Madhya Pradesh (NE)	62720.44	(26.2103061, 78.1765633)	Driver	2.55		00:19	00:05	00:06	00:00	8	28	0	N	0	
28-02-2024 15:03	Navjeevan Hospital, Opp. Scindia Kanya Vidyalay, Moti Mahal Rd, Basant Vihar Colony, Lashkar, Gwalior, Madhya Pradesh (NE)	62720.44	(26.2103061, 78.1765633)	28-02-2024 16:02	Bharat Petroleum, Petrol Pump -Shreeji Fuels, VILL ANTRI, Gwalior, Madhya Pradesh (NE)	62741.94	(26.063755, 78.2264917)	Driver	21.5		00:59	00:00	00:26	00:00	22	45	0	N	0	
28-02-2024 16:29	Bharat Petroleum, Petrol Pump - Shreeji Fuels, VILL ANTRI, Gwalior, Madhya Pradesh (NE)	62741.94	(26.063755, 78.2264883)	28-02-2024 16:29	Bharat Petroleum, Petrol Pump -Shreeji Fuels, VILL ANTRI, Gwalior, Madhya Pradesh (NE)	62741.96	(26.0637644, 78.22667)	Driver	0.02		00:00	00:00	00:21	00:00	3	7	0	N	0	
28-02-2024 16:50	Bharat Petroleum, Petrol Pump - Shreeji Fuels, VILL ANTRI, Gwalior, Madhya Pradesh (NE)	62741.96	(26.0637633, 78.2266683)	28-02-2024 16:52	Bharat Petroleum, Petrol Pump -Shreeji Fuels, VILL ANTRI, Gwalior, Madhya Pradesh (NE)	62741.99	(26.063875, 78.226745)	Driver	0.03	38.39		00:02	00:00	25:05	00:00	1	6	0	N	0