

Trip Detail

MP07L5593 - Truck - 867440060672656 from 01-02-2024 00:00:00 to 29-02-2024 17:58:00

Trip Detail

MP07L5593 - Truck - 867440060672656 from 01-02-2024 00:00:00 to 29-02-2024 17:58:00

Summary

Distance	2345.66
Running	142:19
Idle	15:56
Stop	522:40
Inactive	00:00
Over Speed	0
Alert(s)	0

Detail

Start				End				Driver	Distance	Total Distance	Running V/S Stop	Running	Idle	Stop	Inactive	Speed		Over Speed	Immobilize	Alert(s)
Start Time	Start Location	Start Odometer	Start Coordinate	End Time	End Location	End Odometer	End Coordinate									AVG	MAX			
01-02-2024 09:17	Bharat Petroleum, Petrol Pump - Shreeji Fuels, VILL ANTRI, Gwalior, Madhya Pradesh (NE)	10958 9.88	(26.0637472, 78.22682)	01-02-2024 09:50	Kamla Raja Hospital, Kamla raja, J. A. Hospital Campus, Lashkar, Gwalior, Madhya Pradesh (SE)	10961 0.54	(26.1907306, 78.15692)	Driver	20.66			00:33	00:00	00:39	00:00	37	64	0	N	0
01-02-2024 10:29	Kamla Raja Hospital, Kamla raja, J. A. Hospital Campus, Lashkar, Gwalior, Madhya Pradesh (SE)	10961 0.54	(26.1907228, 78.156915)	01-02-2024 10:32	College Of Nursing J. A. Hospital G R Medical College Gwalior, J. A. Hospital Campus, Lashkar, Gwalior, Madhya Pradesh (SE)	10961 1.06	(26.1885861, 78.15957)	Driver	0.52			00:03	00:00	00:18	00:00	12	25	0	N	0

Trip Detail

MP07L5593 - Truck - 867440060672656 from 01-02-2024 00:00:00 to 29-02-2024 17:58:00

Detail

Start				End				Driver	Distance	Total Distance	Running V/S Stop	Running	Idle	Stop	Inactive	Speed		Over Speed	Immobilize	Alert(s)
Start Time	Start Location	Start Odometer	Start Coordinate	End Time	End Location	End Odometer	End Coordinate									AVG	MAX			
01-02-2024 10:49	College Of Nursing J. A. Hospital G R Medical College Gwalior, J. A. Hospital Campus, Lashkar, Gwalior, Madhya Pradesh (SE)	10961 1.06	(26.1885778, 78.1595678)	01-02-2024 10:51	College Of Nursing J. A. Hospital G R Medical College Gwalior, J. A. Hospital Campus, Lashkar, Gwalior, Madhya Pradesh (SE)	10961 1.06	(26.1885772, 78.15957)	Driver	0.0		00:00	00:02	00:05	00:00	0	0	0	N	0	
01-02-2024 10:56	College Of Nursing J. A. Hospital G R Medical College Gwalior, J. A. Hospital Campus, Lashkar, Gwalior, Madhya Pradesh (SE)	10961 1.06	(26.1885783, 78.15956)	01-02-2024 11:08	The Prabha International Suites, Jhansi Rd, Opp Madhav Nagar Gate, Harishankar Puram, Shiram Colony, Lashkar, Gwalior, Madhya Pradesh (SE)	10961 4.02	(26.1995989, 78.1791711)	Driver	2.96		00:10	00:02	00:05	00:00	17	37	0	N	0	
01-02-2024 11:13	The Prabha International Suites, Jhansi Rd, Opp Madhav Nagar Gate, Harishankar Puram, Shiram Colony, Lashkar, Gwalior, Madhya Pradesh (SE)	10961 4.02	(26.1996156, 78.1791811)	01-02-2024 11:15	Ganesh Mandir, Harishankar Puram, Shiram Colony, Lashkar, Gwalior, Madhya Pradesh (SE)	10961 4.85	(26.1976161, 78.1800283)	Driver	0.84		00:02	00:00	00:02	00:00	22	22	0	N	0	

Trip Detail

MP07L5593 - Truck - 867440060672656 from 01-02-2024 00:00:00 to 29-02-2024 17:58:00



Detail

Start				End				Driver	Distance	Total Distance	Running V/S Stop	Running	Idle	Stop	Inactive	Speed		Over Speed	Immobilize	Alert(s)
Start Time	Start Location	Start Odometer	Start Coordinate	End Time	End Location	End Odometer	End Coordinate									AVG	MAX			
01-02-2024 11:17	Ganesh Mandir, Harishankar Puram, Shiram Colony, Lashkar, Gwalior, Madhya Pradesh (SE)	10961 4.85	(26.1976106, 78.1800506)	01-02-2024 11:28	Sophia Homeopathic Medical College, Madhavrao Scindia Road Opposite R. I. Training Centre, City Center, Mahalgaon, Gwalior, Madhya Pradesh (NE)	10961 7.06	(26.2014989, 78.1880672)	Driver	2.21		00:10	00:00	00:02	00:00	13	37	0	N	0	
01-02-2024 11:30	Sophia Homeopathic Medical College, Madhavrao Scindia Road Opposite R. I. Training Centre, City Center, Mahalgaon, Gwalior, Madhya Pradesh (SE)	10961 7.06	(26.2014878, 78.18807)	01-02-2024 11:33	Balaji Kirana And General Store, Mahalgaon, Gwalior, Madhya Pradesh (NE)	10961 7.57	(26.2028528, 78.1863511)	Driver	0.51		00:03	00:00	00:06	00:00	10	23	0	N	0	
01-02-2024 11:39	Balaji Kirana And General Store, Mahalgaon, Gwalior, Madhya Pradesh (NW)	10961 7.57	(26.202795, 78.1861156)	01-02-2024 11:42	RISING PUBLIC SCHOOL, Sarswati Nagar, Mahalgaon, Gwalior, Madhya Pradesh (NE)	10961 8.2	(26.2018906, 78.1837117)	Driver	0.63		00:03	00:00	00:02	00:00	12	23	0	N	0	
01-02-2024 11:44	RISING PUBLIC SCHOOL, Sarswati Nagar, Mahalgaon, Gwalior, Madhya Pradesh (NE)	10961 8.2	(26.2018744, 78.1836133)	01-02-2024 11:46	Gayatri H.S School, Sarswati Nagar, Mahalgaon, Gwalior, Madhya Pradesh (SW)	10961 8.39	(26.2026211, 78.1833106)	Driver	0.19		00:02	00:00	00:03	00:00	6	13	0	N	0	

Trip Detail

MP07L5593 - Truck - 867440060672656 from 01-02-2024 00:00:00 to 29-02-2024 17:58:00




Detail

Start				End				Driver	Distance	Total Distance	Running V/S Stop	Running	Idle	Stop	Inactive	Speed		Over Speed	Immobilize	Alert(s)
Start Time	Start Location	Start Odometer	Start Coordinate	End Time	End Location	End Odometer	End Coordinate									AVG	MAX			
01-02-2024 11:49	Gayatri H.S School, Sarswati Nagar, Mahalgaon, Gwalior, Madhya Pradesh (SW)	10961 8.39	(26.2026344, 78.1833122)	01-02-2024 12:17	Mishra Filling Centre, IOCL Petrol Pump, Madhav Rao Scindia Marg, City Center, Raksha Vihar, Lashkar, Gwalior, Madhya Pradesh (SE)	10962 2.98	(26.2106194, 78.1876639)	Driver	4.59			00:22	00:07	00:02	00:00	12	40	0	N	0
01-02-2024 12:19	Mishra Filling Centre, IOCL Petrol Pump, Madhav Rao Scindia Marg, City Center, Raksha Vihar, Lashkar, Gwalior, Madhya Pradesh (SE)	10962 2.98	(26.2105867, 78.1875433)	01-02-2024 12:34	7 Eleven, Plot No 113, DK Tower, Kailash Vihar Main Rd, City Center, Tulsii Vihar Colony, Gwalior, Madhya Pradesh (NW)	10962 4.72	(26.2069056, 78.19303)	Driver	1.75			00:15	00:00	00:08	00:00	7	26	0	N	0
01-02-2024 12:42	7 Eleven, Plot No 113, DK Tower, Kailash Vihar Main Rd, City Center, Tulsii Vihar Colony, Gwalior, Madhya Pradesh (NW)	10962 4.72	(26.2068761, 78.1930378)	01-02-2024 12:59	Mehra Bal Chikitsalay & Navjat Shishu I.C.U., Sachin tendulkar marg, 21 anupam nagar, Tagore Nagar, Anupam Nagar, Patel Nagar, Gwalior, Madhya Pradesh (NE)	10962 6.54	(26.2067022, 78.19747)	Driver	1.83			00:16	00:01	00:04	00:00	7	30	0	N	0

Trip Detail

MP07L5593 - Truck - 867440060672656 from 01-02-2024 00:00:00 to 29-02-2024 17:58:00





Detail

Start				End				Driver	Distance	Total Distance	Running V/S Stop	Running	Idle	Stop	Inactive	Speed		Over Speed	Immobilize	Alert(s)
Start Time	Start Location	Start Odometer	Start Coordinate	End Time	End Location	End Odometer	End Coordinate									AVG	MAX			
01-02-2024 13:03	Mehra Bal Chikitsalay & Navjat Shishu I.C.U., Sachin tendulkar marg, 21 anupam nagar, Tagore Nagar, Anupam Nagar, Patel Nagar, Gwalior, Madhya Pradesh (NE)	10962 6.54	(26.2067089, 78.1974789)	01-02-2024 13:34	Dr. Kalras DENTAL AND SMILE CARE Orthodontist in Gwalior Dentist in Gwalior, University Rd, Near Silver Estate, Thatipur, Gwalior, Madhya Pradesh (NE)	10962 8.96	(26.2103867, 78.2003433)	Driver	2.42			00:27	00:04	00:13	00:00	5	22	0	N	0
01-02-2024 13:47	Dr. Kalras DENTAL AND SMILE CARE Orthodontist in Gwalior Dentist in Gwalior, University Rd, Near Silver Estate, Thatipur, Gwalior, Madhya Pradesh (NE)	10962 8.96	(26.2104228, 78.2003022)	01-02-2024 13:56	Subhash Chandra Bose School Of Nursing, A-42, Govindpuri, Gwalior, Madhya Pradesh (NW)	10962 9.92	(26.2064906, 78.2024028)	Driver	0.96			00:08	00:02	00:04	00:00	7	21	0	N	0
01-02-2024 14:00	Subhash Chandra Bose School Of Nursing, A-42, Govindpuri, Gwalior, Madhya Pradesh (NW)	10962 9.92	(26.2064872, 78.2024494)	01-02-2024 14:01	Subhash Chandra Bose School Of Nursing, A-42, Govindpuri, Gwalior, Madhya Pradesh (NW)	10962 9.93	(26.2064578, 78.20251)	Driver	0.01			00:00	00:00	00:10	00:00	0	0	0	N	0

Trip Detail

MP07L5593 - Truck - 867440060672656 from 01-02-2024 00:00:00 to 29-02-2024 17:58:00

Detail

Start				End				Driver	Distance	Total Distance	Running V/S Stop	Running	Idle	Stop	Inactive	Speed		Over Speed	Immobilize	Alert(s)
Start Time	Start Location	Start Odometer	Start Coordinate	End Time	End Location	End Odometer	End Coordinate									AVG	MAX			
01-02-2024 14:11	Subhash Chandra Bose School Of Nursing, A-42, Govindpuri, Gwalior, Madhya Pradesh (NW)	10962 9.93	(26.2064467, 78.2025444)	01-02-2024 14:20	GOVT. GIRLS H.s.s.Thatipur Gwalior, H.S.S., Thatipur Gaon, Thatipur, Gwalior, Madhya Pradesh (SW)	10963 2.36	(26.2108594, 78.2078794)	Driver	2.44			00:09	00:00	00:04	00:00	16	22	0	N	0
01-02-2024 14:24	GOVT. GIRLS H.s.s.Thatipur Gwalior, H.S.S., Thatipur Gaon, Thatipur, Gwalior, Madhya Pradesh (SW)	10963 2.36	(26.2108806, 78.2078667)	01-02-2024 14:27	IFC (IAG FOOD COURT), Chambal Colony, Thatipur, Gwalior, Madhya Pradesh (SE)	10963 3.13	(26.21017, 78.2030533)	Driver	0.77			00:03	00:00	00:05	00:00	15	31	0	N	0
01-02-2024 14:32	Thatipur Government Hospital & NRC, Chambal Colony, Thatipur, Gwalior, Madhya Pradesh (NW)	10963 3.13	(26.2100756, 78.2030528)	01-02-2024 14:48	ram traders, Thatipur chauraha, Madhuvan Colony, Mayur Nagar, Thatipur, Gwalior, Madhya Pradesh (NE)	10963 5.6	(26.214705, 78.2031272)	Driver	2.46			00:13	00:03	00:02	00:00	11	40	0	N	0
01-02-2024 14:50	ram traders, Thatipur chauraha, Madhuvan Colony, Mayur Nagar, Thatipur, Gwalior, Madhya Pradesh (NE)	10963 5.6	(26.2146928, 78.2031611)	01-02-2024 14:57	Soham Hospital & Research Centre - Best Hospital In Gwalior, Unnamed Road, Mayur Market, Mayur Nagar, Thatipur, Gwalior, Madhya Pradesh (NE)	10963 6.25	(26.2155583, 78.2070022)	Driver	0.65			00:05	00:01	00:02	00:00	7	23	0	N	0

Trip Detail

MP07L5593 - Truck - 867440060672656 from 01-02-2024 00:00:00 to 29-02-2024 17:58:00

Detail

Start				End				Driver	Distance	Total Distance	Running V/S Stop	Running	Idle	Stop	Inactive	Speed		Over Speed	Immobilize	Alert(s)
Start Time	Start Location	Start Odometer	Start Coordinate	End Time	End Location	End Odometer	End Coordinate									AVG	MAX			
01-02-2024 14:59	Soham Hospital & Research Centre - Best Hospital In Gwalior, Unnamed Road, Mayur Market, Mayur Nagar, Thatipur, Gwalior, Madhya Pradesh (NE)	10963 6.25	(26.2155778, 78.2070094)	01-02-2024 15:00	Optimus College Of Higher Studies-Best College In Thatipur Gwalior, 300, Jiwaji Nagar, Mayur Nagar, Thatipur, Gwalior, Madhya Pradesh (SW)	10963 6.52	(26.2179167, 78.2071)	Driver	0.27			00:02	00:00	00:04	00:00	11	28	0	N	0
01-02-2024 15:04	Optimus College Of Higher Studies-Best College In Thatipur Gwalior, 300, Jiwaji Nagar, Mayur Nagar, Thatipur, Gwalior, Madhya Pradesh (SW)	10963 6.52	(26.2179228, 78.207095)	01-02-2024 15:12	Shree Dwarkadhish Temple, Gandhi Rd, Mohan Nagar Colony, Thatipur, Gwalior, Madhya Pradesh (SW)	10963 7.22	(26.2154067, 78.211444)	Driver	0.69			00:06	00:02	00:08	00:00	7	23	0	N	0
01-02-2024 15:20	Shree Dwarkadhish Temple, Gandhi Rd, Mohan Nagar Colony, Thatipur, Gwalior, Madhya Pradesh (SW)	10963 7.22	(26.2154111, 78.2115078)	01-02-2024 15:23	Ganesh Ji Temple, Darpan Colony, Gwalior, Madhya Pradesh (NW)	10963 7.46	(26.2163528, 78.2134417)	Driver	0.24			00:01	00:02	00:05	00:00	10	21	0	N	0

Trip Detail

MP07L5593 - Truck - 867440060672656 from 01-02-2024 00:00:00 to 29-02-2024 17:58:00

Detail

Start				End				Driver	Distance	Total Distance	Running V/S Stop	Running	Idle	Stop	Inactive	Speed		Over Speed	Immobilize	Alert(s)
Start Time	Start Location	Start Odometer	Start Coordinate	End Time	End Location	End Odometer	End Coordinate									AVG	MAX			
01-02-2024 15:27	Ganesh Ji Temple, Darpan Colony, Gwalior, Madhya Pradesh (NW)	10963 7.46	(26.2163656, 78.2134522)	01-02-2024 15:43	GROVER TEST TUBE BABY CENTER AND GROVER HOSPITAL, Mall Rd, Nearby Baradari Chauraha, Morar, Gwalior, Madhya Pradesh (NW)	10963 8.82	(26.2189983, 78.2213817)	Driver	1.35			00:09	00:07	00:02	00:00	9	31	0	N	0
01-02-2024 15:45	GROVER TEST TUBE BABY CENTER AND GROVER HOSPITAL, Mall Rd, Nearby Baradari Chauraha, Morar, Gwalior, Madhya Pradesh (NW)	10963 8.82	(26.2189883, 78.2213572)	01-02-2024 15:54	Ravi Veena Akruiti Plaza & Complex, Mall Near District Hospital, Mall Rd, Morar, Gwalior, Madhya Pradesh (NE)	10963 9.39	(26.2221039, 78.2224294)	Driver	0.57			00:09	00:00	00:05	00:00	4	19	0	N	0
01-02-2024 15:59	Ravi Veena Akruiti Plaza & Complex, Mall Near District Hospital, Mall Rd, Morar, Gwalior, Madhya Pradesh (NE)	10963 9.39	(26.2221017, 78.22247)	01-02-2024 16:00	punjab national bank, Shanti Complex, Mall Rd, Near Police Station, Sardar Bazar, Morar, Gwalior, Madhya Pradesh (NW)	10963 9.48	(26.2229017, 78.2225822)	Driver	0.09			00:01	00:00	00:08	00:00	8	12	0	N	0

Trip Detail

MP07L5593 - Truck - 867440060672656 from 01-02-2024 00:00:00 to 29-02-2024 17:58:00

Detail

Start				End				Driver	Distance	Total Distance	Running V/S Stop	Running	Idle	Stop	Inactive	Speed		Over Speed	Immobilize	Alert(s)
Start Time	Start Location	Start Odometer	Start Coordinate	End Time	End Location	End Odometer	End Coordinate									AVG	MAX			
01-02-2024 16:08	punjab national bank, Shanti Complex, Mall Rd, Near Police Station, Sardar Bazar, Morar, Gwalior, Madhya Pradesh (NW)	10963 9.48	(26.2229622, 78.2225889)	01-02-2024 16:13	Shere Punjab Restaurant Spr (Parcel Counter), Mall Rd, River View colony, Morar, Gwalior, Madhya Pradesh (SE)	10963 9.78	(26.2249283, 78.2228722)	Driver	0.3		00:05	00:00	00:03	00:00	3	18	0	N	0	
01-02-2024 16:16	Shere Punjab Restaurant Spr (Parcel Counter), Mall Rd, River View colony, Morar, Gwalior, Madhya Pradesh (SE)	10963 9.78	(26.2249894, 78.2228639)	01-02-2024 16:18	District Hospital Maternity Wing, Mall Rd, Morar, Gwalior, Madhya Pradesh (NE)	10963 9.96	(26.2262839, 78.2228544)	Driver	0.17		00:01	00:00	00:08	00:00	8	17	0	N	0	
01-02-2024 16:26	District Hospital Maternity Wing, Mall Rd, Morar, Gwalior, Madhya Pradesh (NE)	10963 9.96	(26.2263056, 78.22285)	01-02-2024 16:36	Study, Meera Nagar, Tyagi Nagar, Morar, Gwalior, Madhya Pradesh (NW)	10964 1.22	(26.2174994, 78.2220539)	Driver	1.26		00:08	00:02	00:04	00:00	9	28	0	N	0	
01-02-2024 16:40	Study, Meera Nagar, Tyagi Nagar, Morar, Gwalior, Madhya Pradesh (NW)	10964 1.22	(26.2174289, 78.2220539)	01-02-2024 17:18	Bharat Petroleum, Petrol Pump -Shreeji Fuels, VILL ANTRI, Gwalior, Madhya Pradesh (NE)	10966 1.52	(26.0637067, 78.2265056)	Driver	20.3		00:36	00:01	00:06	00:00	34	64	0	N	0	

Trip Detail

MP07L5593 - Truck - 867440060672656 from 01-02-2024 00:00:00 to 29-02-2024 17:58:00

Detail

Start				End				Driver	Distance	Total Distance	Running V/S Stop	Running	Idle	Stop	Inactive	Speed		Over Speed	Immobilize	Alert(s)
Start Time	Start Location	Start Odometer	Start Coordinate	End Time	End Location	End Odometer	End Coordinate									AVG	MAX			
01-02-2024 17:23	Bharat Petroleum, Petrol Pump - Shreeji Fuels, VILL ANTRI, Gwalior, Madhya Pradesh (NE)	10966 1.52	(26.0637067, 78.2265022)	01-02-2024 17:27	Bharat Petroleum, Petrol Pump -Shreeji Fuels, VILL ANTRI, Gwalior, Madhya Pradesh (NE)	10966 1.57	(26.0637989, 78.2267861)	Driver	0.05	71.69		00:01	00:04	15:53	00:00	5	10	0	N	0
02-02-2024 09:20	Bharat Petroleum, Petrol Pump - Shreeji Fuels, VILL ANTRI, Gwalior, Madhya Pradesh (NE)	10966 1.57	(26.0637667, 78.2267844)	02-02-2024 09:58	Bharat Petroleum Fuel Station, Kampoo Rd, Nimbalkar Ki Goth No.2, Lashkar, Gwalior, Madhya Pradesh (SW)	10968 3.59	(26.1937578, 78.1536217)	Driver	22.02			00:38	00:00	00:05	00:00	35	62	0	N	0
02-02-2024 10:03	Bharat Petroleum Fuel Station, Kampoo Rd, Nimbalkar Ki Goth No.2, Lashkar, Gwalior, Madhya Pradesh (SE)	10968 3.59	(26.1937394, 78.1537306)	02-02-2024 10:06	Kamla Raja Hospital, Kamla raja, J. A. Hospital Campus, Lashkar, Gwalior, Madhya Pradesh (SE)	10968 4.13	(26.1907161, 78.1569761)	Driver	0.54			00:03	00:00	00:12	00:00	12	23	0	N	0
02-02-2024 10:18	College Of Nursing J. A. Hospital G R Medical College Gwalior, J. A. Hospital Campus, Lashkar, Gwalior, Madhya Pradesh (NW)	10968 4.13	(26.1906956, 78.1569878)	02-02-2024 10:39	Prime Hospital, Plot No C2, C3, Near, New Collectorate Rd, City Center, Kailash Nagar, Mahalgaon, Gwalior, Madhya Pradesh (NW)	10969 1.55	(26.1963967, 78.1975278)	Driver	7.42			00:22	00:00	00:07	00:00	20	40	0	N	0

Trip Detail

MP07L5593 - Truck - 867440060672656 from 01-02-2024 00:00:00 to 29-02-2024 17:58:00

Detail

Start				End				Driver	Distance	Total Distance	Running V/S Stop	Running	Idle	Stop	Inactive	Speed		Over Speed	Immobilize	Alert(s)
Start Time	Start Location	Start Odometer	Start Coordinate	End Time	End Location	End Odometer	End Coordinate									AVG	MAX			
02-02-2024 10:46	Prime Hospital, Plot No C2, C3, Near, New Collectorate Rd, City Center, Kailash Nagar, Mahalgaon, Gwalior, Madhya Pradesh (NE)	10969 1.55	(26.1964261, 78.1975722)	02-02-2024 10:53	Sophia Homeopathic Medical College, Madhavrao Scindia Road Opposite R. I. Training Centre, City Center, Mahalgaon, Gwalior, Madhya Pradesh (NE)	10969 3.32	(26.2014967, 78.1880706)	Driver	1.77		00:07	00:00	00:02	00:00	16	34	0	N	0	
02-02-2024 10:55	Sophia Homeopathic Medical College, Madhavrao Scindia Road Opposite R. I. Training Centre, City Center, Mahalgaon, Gwalior, Madhya Pradesh (SE)	10969 3.32	(26.2014767, 78.1880556)	02-02-2024 10:58	Balaji Kirana And General Store, Mahalgaon, Gwalior, Madhya Pradesh (NE)	10969 3.83	(26.20288, 78.1863533)	Driver	0.51		00:03	00:00	00:08	00:00	9	25	0	N	0	
02-02-2024 11:07	Balaji Kirana And General Store, Mahalgaon, Gwalior, Madhya Pradesh (NW)	10969 3.83	(26.2027294, 78.1861606)	02-02-2024 11:18	Global Speciality Hospital, BEHIND HOTEL SITA Manor, Gandhi Rd, City Center, Raksha Vihar, Lashkar, Gwalior, Madhya Pradesh (SW)	10969 6.18	(26.2115161, 78.1872261)	Driver	2.35		00:10	00:02	00:04	00:00	14	38	0	N	0	

Trip Detail

MP07L5593 - Truck - 867440060672656 from 01-02-2024 00:00:00 to 29-02-2024 17:58:00





Detail

Start				End				Driver	Distance	Total Distance	Running V/S Stop	Running	Idle	Stop	Inactive	Speed		Over Speed	Immobilize	Alert(s)
Start Time	Start Location	Start Odometer	Start Coordinate	End Time	End Location	End Odometer	End Coordinate									AVG	MAX			
02-02-2024 11:22	Global Speciality Hospital, BEHIND HOTEL SITA Manor, Gandhi Rd, City Center, Raksha Vihar, Lashkar, Gwalior, Madhya Pradesh (SW)	10969 6.18	(26.2115278, 78.18722)	02-02-2024 11:26	Hotel Sita Manor, Gandhi Rd, Opp. Akashvani, Thatipur Gaon, Thatipur, Gwalior, Madhya Pradesh (SE)	10969 6.97	(26.2132917, 78.19243)	Driver	0.79		00:04	00:00	00:03	00:00	12	36	0	N	0	
02-02-2024 11:29	Hotel Sita Manor, Gandhi Rd, Opp. Akashvani, Thatipur Gaon, Thatipur, Gwalior, Madhya Pradesh (SE)	10969 6.97	(26.2132239, 78.1924356)	02-02-2024 11:37	ICICI Bank Gwalior - Branch & ATM, Alakananda Tower, 45 - A, Madhav Rao Scindia Marg, City Center, Tulsi Vihar Colony, Gwalior, Madhya Pradesh (NW)	10969 8.09	(26.2063367, 78.1890528)	Driver	1.12		00:08	00:00	00:03	00:00	9	30	0	N	0	
02-02-2024 11:40	ICICI Bank Gwalior - Branch & ATM, Alakananda Tower, 45 - A, Madhav Rao Scindia Marg, City Center, Tulsi Vihar Colony, Gwalior, Madhya Pradesh (SW)	10969 8.09	(26.2062894, 78.1890806)	02-02-2024 11:42	Plot No 11, Orion Tower, Sirol Rd, City Center, Tulsi Vihar Colony, Gwalior, Madhya Pradesh (SE)	10969 8.49	(26.204795, 78.1913956)	Driver	0.4		00:02	00:00	00:04	00:00	10	22	0	N	0	

Trip Detail

MP07L5593 - Truck - 867440060672656 from 01-02-2024 00:00:00 to 29-02-2024 17:58:00

Detail

Start				End				Driver	Distance	Total Distance	Running V/S Stop	Running	Idle	Stop	Inactive	Speed		Over Speed	Immobilize	Alert(s)
Start Time	Start Location	Start Odometer	Start Coordinate	End Time	End Location	End Odometer	End Coordinate									AVG	MAX			
02-02-2024 11:46	Plot No 11, Orion Tower, Sirol Rd, City Center, Tulsī Vihar Colony, Gwalior, Madhya Pradesh (NE)	10969 8.49	(26.2048183, 78.19145)	02-02-2024 12:32	GOVT. GIRLS H.s.s.Thatipur Gwalior, H.S.S., Thatipur Gaon, Thatipur, Gwalior, Madhya Pradesh (SW)	10970 2.65	(26.2108711, 78.2079317)	Driver	4.16			00:37	00:10	00:03	00:00	7	22	0	N	0
02-02-2024 12:35	GOVT. GIRLS H.s.s.Thatipur Gwalior, H.S.S., Thatipur Gaon, Thatipur, Gwalior, Madhya Pradesh (SW)	10970 2.65	(26.2108661, 78.2078694)	02-02-2024 12:39	Thatipur Government Hospital & NRC, Chambal Colony, Thatipur, Gwalior, Madhya Pradesh (NW)	10970 3.42	(26.2101033, 78.2030872)	Driver	0.77			00:04	00:00	00:15	00:00	11	24	0	N	0
02-02-2024 12:54	Thatipur Government Hospital & NRC, Chambal Colony, Thatipur, Gwalior, Madhya Pradesh (NW)	10970 3.42	(26.2100672, 78.2030628)	02-02-2024 13:06	ABC, Thatipur, Morar, Nehru Colony, Mayur Nagar, Thatipur, Gwalior, Madhya Pradesh (SE)	10970 5.27	(26.2167994, 78.2028111)	Driver	1.85			00:10	00:02	00:03	00:00	11	39	0	N	0
02-02-2024 13:10	ABC, Thatipur, Morar, Nehru Colony, Mayur Nagar, Thatipur, Gwalior, Madhya Pradesh (SE)	10970 5.27	(26.2167528, 78.2027967)	02-02-2024 13:15	Mahipat Plaza, Unnamed Road, Mayur Market, Mayur Nagar, Thatipur, Gwalior, Madhya Pradesh (NE)	10970 5.78	(26.2153778, 78.2047711)	Driver	0.51			00:04	00:01	00:03	00:00	8	25	0	N	0

Trip Detail

MP07L5593 - Truck - 867440060672656 from 01-02-2024 00:00:00 to 29-02-2024 17:58:00

Detail

Start				End				Driver	Distance	Total Distance	Running V/S Stop	Running	Idle	Stop	Inactive	Speed		Over Speed	Immobilize	Alert(s)
Start Time	Start Location	Start Odometer	Start Coordinate	End Time	End Location	End Odometer	End Coordinate									AVG	MAX			
02-02-2024 13:18	Mahipat Plaza, Unnamed Road, Mayur Market, Mayur Nagar, Thatipur, Gwalior, Madhya Pradesh (NW)	10970 5.78	(26.2154228, 78.2047506)	02-02-2024 13:55	Shree Dwarkadhish Temple, Gandhi Rd, Mohan Nagar Colony, Thatipur, Gwalior, Madhya Pradesh (NE)	10970 8.41	(26.2156278, 78.2119139)	Driver	2.63			00:29	00:08	00:04	00:00	5	24	0	N	0
02-02-2024 13:59	Shree Dwarkadhish Temple, Gandhi Rd, Mohan Nagar Colony, Thatipur, Gwalior, Madhya Pradesh (NE)	10970 8.41	(26.2156311, 78.2119439)	02-02-2024 14:00	Ganesh Ji Temple, Darpan Colony, Gwalior, Madhya Pradesh (NW)	10970 8.51	(26.2161194, 78.2128578)	Driver	0.11			00:01	00:00	00:02	00:00	9	18	0	N	0
02-02-2024 14:02	Ganesh Ji Temple, Darpan Colony, Gwalior, Madhya Pradesh (NW)	10970 8.51	(26.2161533, 78.2128878)	02-02-2024 14:23	Jain dabeli centre, Mall Rd, Chik Santar, Sardar Bazar, Morar, Gwalior, Madhya Pradesh (SW)	10970 9.97	(26.2215322, 78.2223439)	Driver	1.45			00:14	00:06	00:08	00:00	6	27	0	N	0
02-02-2024 14:31	Jain dabeli centre, Mall Rd, Chik Santar, Sardar Bazar, Morar, Gwalior, Madhya Pradesh (SW)	10970 9.97	(26.2215656, 78.2223661)	02-02-2024 14:46	District Hospital Maternity Wing, Mall Rd, Morar, Gwalior, Madhya Pradesh (NE)	10971 0.68	(26.2262956, 78.2228367)	Driver	0.71			00:12	00:03	00:06	00:00	4	13	0	N	0

Trip Detail

MP07L5593 - Truck - 867440060672656 from 01-02-2024 00:00:00 to 29-02-2024 17:58:00

Detail

Start				End				Driver	Distance	Total Distance	Running V/S Stop	Running	Idle	Stop	Inactive	Speed		Over Speed	Immobilize	Alert(s)
Start Time	Start Location	Start Odometer	Start Coordinate	End Time	End Location	End Odometer	End Coordinate									AVG	MAX			
02-02-2024 14:52	District Hospital Maternity Wing, Mall Rd, Morar, Gwalior, Madhya Pradesh (NE)	10971 0.68	(26.2 26298 3, 78.22 28389)	02-02-2024 15:11	Shri Krishna M.S. Hospital, Unnamed Road, Pawansut Colony, Morar, Gwalior, Madhya Pradesh (NE)	10971 3.76	(26.201 8194, 78.2222 156)	Driver	3.08		00:18	00:01	00:03	00:00	10	40	0	N	0	
02-02-2024 15:14	Shri Krishna M.S. Hospital, Unnamed Road, Pawansut Colony, Morar, Gwalior, Madhya Pradesh (NE)	10971 3.76	(26.2 01779 4, 78.22 22283)	02-02-2024 15:50	Bharat Petroleum, Petrol Pump -Shreeji Fuels, VILL ANTRI, Gwalior, Madhya Pradesh (NE)	10973 2.34	(26.063 7206, 78.2265 294)	Driver	18.58		00:35	00:01	00:04	00:00	32	54	0	N	0	
02-02-2024 15:54	Bharat Petroleum, Petrol Pump - Shreeji Fuels, VILL ANTRI, Gwalior, Madhya Pradesh (NE)	10973 2.34	(26.0 63738 3, 78.22 65194)	02-02-2024 15:58	Bharat Petroleum, Petrol Pump -Shreeji Fuels, VILL ANTRI, Gwalior, Madhya Pradesh (NE)	10973 2.43	(26.063 8706, 78.2268 117)	Driver	0.1		00:03	00:00	00:04	00:00	2	11	0	N	0	
02-02-2024 16:01	Bharat Petroleum, Petrol Pump - Shreeji Fuels, VILL ANTRI, Gwalior, Madhya Pradesh (NE)	10973 2.43	(26.0 63877 2, 78.22 68156)	02-02-2024 16:02	Bharat Petroleum, Petrol Pump -Shreeji Fuels, VILL ANTRI, Gwalior, Madhya Pradesh (NE)	10973 2.44	(26.063 7606, 78.2268 028)	Driver	0.01		00:00	00:00	00:28	00:00	2	8	0	N	0	

Trip Detail

MP07L5593 - Truck - 867440060672656 from 01-02-2024 00:00:00 to 29-02-2024 17:58:00

Detail

Start				End				Driver	Distance	Total Distance	Running V/S Stop	Running	Idle	Stop	Inactive	Speed		Over Speed	Immobilize	Alert(s)
Start Time	Start Location	Start Odometer	Start Coordinate	End Time	End Location	End Odometer	End Coordinate									AVG	MAX			
02-02-2024 16:29	Bharat Petroleum, Petrol Pump - Shreeji Fuels, VILL ANTRI, Gwalior, Madhya Pradesh (NE)	10973 2.44	(26.0 63791 1, 78.22 67667)	02-02-2024 16:45	Fauji Dhaba and Restaurant, Kalyani, Madhya Pradesh (SW)	10973 9.91	(26.024 0167, 78.2479 733)	Driver	7.48		00:16	00:00	03:50	00:00	28	49	0	N	0	
02-02-2024 20:36	Fauji Dhaba and Restaurant, Kalyani, Madhya Pradesh (SW)	10973 9.91	(26.0 24021 7, 78.24 79317)	02-02-2024 20:38	Fauji Dhaba and Restaurant, Kalyani, Madhya Pradesh (SW)	10973 9.94	(26.024 0989, 78.2480 617)	Driver	0.03	78.39	00:03	00:00	12:10	00:00	1	8	0	N	0	
03-02-2024 08:48	Fauji Dhaba and Restaurant, Kalyani, Madhya Pradesh (SW)	10973 9.94	(26.0 24052 2, 78.24 81128)	03-02-2024 09:34	College Of Nursing J. A. Hospital G R Medical College Gwalior, J. A. Hospital Campus, Lashkar, Gwalior, Madhya Pradesh (NW)	10976 3.97	(26.190 6961, 78.1570 183)	Driver	24.02		00:46	00:00	00:30	00:00	32	54	0	N	0	
03-02-2024 10:03	College Of Nursing J. A. Hospital G R Medical College Gwalior, J. A. Hospital Campus, Lashkar, Gwalior, Madhya Pradesh (NW)	10976 3.97	(26.1 90704 4, 78.15 70383)	03-02-2024 10:12	The Prabha International Suites, Jhansi Rd, Opp Madhav Nagar Gate, Harishankar Puram, Shiram Colony, Lashkar, Gwalior, Madhya Pradesh (SE)	10976 7.1	(26.199 6161, 78.1791 711)	Driver	3.13		00:09	00:00	00:02	00:00	21	34	0	N	0	

Trip Detail

MP07L5593 - Truck - 867440060672656 from 01-02-2024 00:00:00 to 29-02-2024 17:58:00




Detail

Start				End				Driver	Distance	Total Distance	Running V/S Stop	Running	Idle	Stop	Inactive	Speed		Over Speed	Immobilize	Alert(s)
Start Time	Start Location	Start Odometer	Start Coordinate	End Time	End Location	End Odometer	End Coordinate									AVG	MAX			
03-02-2024 10:14	The Prabha International Suites, Jhansi Rd, Opp Madhav Nagar Gate, Harishankar Puram, Shiram Colony, Lashkar, Gwalior, Madhya Pradesh (SE)	109767.1	(26.1996178, 78.1792)	03-02-2024 10:32	Balaji Kirana And General Store, Mahalgaon, Gwalior, Madhya Pradesh (NE)	109770.21	(26.2028822, 78.1863483)	Driver	3.11		00:18	00:00	00:05	00:00	10	40	0	N	0	
03-02-2024 10:38	Balaji Kirana And General Store, Mahalgaon, Gwalior, Madhya Pradesh (NW)	109770.21	(26.2028217, 78.1862228)	03-02-2024 10:43	Sanskar Public School, Kundan Nagar, Pant Nagar, Lashkar, Gwalior, Madhya Pradesh (SE)	109771.64	(26.19819, 78.1846244)	Driver	1.43		00:06	00:00	00:03	00:00	15	22	0	N	0	
03-02-2024 10:47	Sanskar Public School, Kundan Nagar, Pant Nagar, Lashkar, Gwalior, Madhya Pradesh (SE)	109771.64	(26.1981839, 78.1846283)	03-02-2024 10:51	RISING PUBLIC SCHOOL, Sarswati Nagar, Mahalgaon, Gwalior, Madhya Pradesh (NE)	109772.16	(26.2018061, 78.1836317)	Driver	0.52		00:04	00:00	00:02	00:00	8	16	0	N	0	
03-02-2024 10:53	RISING PUBLIC SCHOOL, Sarswati Nagar, Mahalgaon, Gwalior, Madhya Pradesh (NE)	109772.16	(26.2018517, 78.183635)	03-02-2024 10:56	Hanuman Mandir, Mahalgaon, Gwalior, Madhya Pradesh (SE)	109772.57	(26.2039733, 78.18405)	Driver	0.42		00:03	00:00	00:03	00:00	7	22	0	N	0	

Trip Detail

MP07L5593 - Truck - 867440060672656 from 01-02-2024 00:00:00 to 29-02-2024 17:58:00

Detail

Start				End				Driver	Distance	Total Distance	Running V/S Stop	Running	Idle	Stop	Inactive	Speed		Over Speed	Immobilize	Alert(s)
Start Time	Start Location	Start Odometer	Start Coordinate	End Time	End Location	End Odometer	End Coordinate									AVG	MAX			
03-02-2024 10:59	Hanuman Mandir, Mahalgaon, Gwalior, Madhya Pradesh (SE)	10977 2.57	(26.2040117, 78.18408)	03-02-2024 11:04	Global Speciality Hospital, BEHIND HOTEL SITA Manor, Gandhi Rd, City Center, Raksha Vihar, Lashkar, Gwalior, Madhya Pradesh (NW)	10977 4.01	(26.2115489, 78.1872578)	Driver	1.44			00:05	00:00	00:03	00:00	19	37	0	N	0
03-02-2024 11:07	Global Speciality Hospital, BEHIND HOTEL SITA Manor, Gandhi Rd, City Center, Raksha Vihar, Lashkar, Gwalior, Madhya Pradesh (NW)	10977 4.01	(26.2115683, 78.1872172)	03-02-2024 11:15	Hotel Sita Manor, Gandhi Rd, Opp. Akashvani, Thatipur Gaon, Thatipur, Gwalior, Madhya Pradesh (SE)	10977 5.83	(26.2132117, 78.1924372)	Driver	1.82			00:09	00:00	00:02	00:00	13	43	0	N	0
03-02-2024 11:18	Hotel Sita Manor, Gandhi Rd, Opp. Akashvani, Thatipur Gaon, Thatipur, Gwalior, Madhya Pradesh (SE)	10977 5.83	(26.2131994, 78.1924722)	03-02-2024 11:27	Mishra Filling Centre, IOCL Petrol Pump, Madhav Rao Scindia Marg, City Center, Raksha Vihar, Lashkar, Gwalior, Madhya Pradesh (SE)	10977 6.47	(26.2104633, 78.1876178)	Driver	0.65			00:06	00:03	00:03	00:00	6	23	0	N	0

Trip Detail

MP07L5593 - Truck - 867440060672656 from 01-02-2024 00:00:00 to 29-02-2024 17:58:00

Detail

Start				End				Driver	Distance	Total Distance	Running V/S Stop	Running	Idle	Stop	Inactive	Speed		Over Speed	Immobilize	Alert(s)
Start Time	Start Location	Start Odometer	Start Coordinate	End Time	End Location	End Odometer	End Coordinate									AVG	MAX			
03-02-2024 11:29	Mishra Filling Centre, IOCL Petrol Pump, Madhav Rao Scindia Marg, City Center, Raksha Vihar, Lashkar, Gwalior, Madhya Pradesh (SE)	10977 6.47	(26.210444 4, 78.1876128)	03-02-2024 11:40	City Centre Hospital, City Center, Patel Nagar, Gwalior, Madhya Pradesh (SE)	10977 8.0	(26.2090278, 78.1926567)	Driver	1.54		00:10	00:00	00:03	00:00	9	27	0	N	0	
03-02-2024 11:43	City Centre Hospital, City Center, Patel Nagar, Gwalior, Madhya Pradesh (SE)	10977 8.0	(26.208982 8, 78.1926489)	03-02-2024 11:45	7 Eleven, Plot No 113, DK Tower, Kailash Vihar Main Rd, City Center, Tulsi Vihar Colony, Gwalior, Madhya Pradesh (NW)	10977 8.24	(26.2069428, 78.1930178)	Driver	0.24		00:02	00:00	00:03	00:00	6	15	0	N	0	
03-02-2024 11:48	7 Eleven, Plot No 113, DK Tower, Kailash Vihar Main Rd, City Center, Tulsi Vihar Colony, Gwalior, Madhya Pradesh (NW)	10977 8.24	(26.206880 6, 78.1930394)	03-02-2024 12:14	Dr Bansal Hospital Bansal hospital Gwalior Pediatrician in Gwalior, opposite to Ram Vatika, Govindpuri, Gwalior, Madhya Pradesh (NE)	10978 1.09	(26.2036994, 78.20364)	Driver	2.84		00:19	00:07	00:02	00:00	9	28	0	N	0	

Trip Detail

MP07L5593 - Truck - 867440060672656 from 01-02-2024 00:00:00 to 29-02-2024 17:58:00

Detail

Start				End				Driver	Distance	Total Distance	Running V/S Stop	Running	Idle	Stop	Inactive	Speed		Over Speed	Immobilize	Alert(s)
Start Time	Start Location	Start Odometer	Start Coordinate	End Time	End Location	End Odometer	End Coordinate									AVG	MAX			
03-02-2024 12:17	Dr Bansal Hospital Bansal hospital Gwalior Pediatrician in Gwalior, opposite to Ram Vatika, Govindpuri, Gwalior, Madhya Pradesh (NW)	10978 1.09	(26.2037417, 78.2035872)	03-02-2024 12:22	Apex child mother & general hospital, University Rd, Tagore Nagar, Anupam Nagar, Saraswati Nagar, Gwalior, Madhya Pradesh (SE)	10978 1.68	(26.2073039, 78.20033)	Driver	0.59		00:04	00:01	00:03	00:00	9	19	0	N	0	
03-02-2024 12:25	Apex child mother & general hospital, University Rd, Tagore Nagar, Anupam Nagar, Saraswati Nagar, Gwalior, Madhya Pradesh (SE)	10978 1.68	(26.2073, 78.203372)	03-02-2024 12:34	Dr. Kalras DENTAL AND SMILE CARE Orthodontist in Gwalior Dentist in Gwalior, University Rd, Near Silver Estate, Thatipur, Gwalior, Madhya Pradesh (NE)	10978 2.2	(26.2103617, 78.2003411)	Driver	0.52		00:10	00:00	00:03	00:00	3	14	0	N	0	
03-02-2024 12:38	Dr. Kalras DENTAL AND SMILE CARE Orthodontist in Gwalior Dentist in Gwalior, University Rd, Near Silver Estate, Thatipur, Gwalior, Madhya Pradesh (NE)	10978 2.2	(26.2103567, 78.203328)	03-02-2024 12:52	GOVT. GIRLS H.s.s. Thatipur Gwalior, H.S.S., Thatipur Gaon, Thatipur, Gwalior, Madhya Pradesh (SW)	10978 4.71	(26.2108283, 78.2078428)	Driver	2.51		00:14	00:00	00:02	00:00	10	23	0	N	0	

Trip Detail

MP07L5593 - Truck - 867440060672656 from 01-02-2024 00:00:00 to 29-02-2024 17:58:00


Detail

Start				End				Driver	Distance	Total Distance	Running V/S Stop	Running	Idle	Stop	Inactive	Speed		Over Speed	Immobilize	Alert(s)
Start Time	Start Location	Start Odometer	Start Coordinate	End Time	End Location	End Odometer	End Coordinate									AVG	MAX			
03-02-2024 12:54	GOVT. GIRLS H.s.s.Thatipur Gwalior, H.S.S., Thatipur Gaon, Thatipur, Gwalior, Madhya Pradesh (SW)	10978 4.71	(26.2 10868 9, 78.20 78594)	03-02-2024 12:59	IFC (IAG FOOD COURT), Chambal Colony, Thatipur, Gwalior, Madhya Pradesh (SE)	10978 5.47	(26.210 1422, 78.2030 517)	Driver	0.77		00:04	00:00	00:02	00:00	11	20	0	N	0	
03-02-2024 13:01	Thatipur Government Hospital & NRC, Chambal Colony, Thatipur, Gwalior, Madhya Pradesh (NW)	10978 5.47	(26.2 10129 4, 78.20 306)	03-02-2024 13:22	Mahipat Plaza, Unnamed Road, Mayur Market, Mayur Nagar, Thatipur, Gwalior, Madhya Pradesh (NW)	10978 7.88	(26.215 4833, 78.2047 55)	Driver	2.41		00:20	00:01	00:02	00:00	7	37	0	N	0	
03-02-2024 13:24	Mahipat Plaza, Unnamed Road, Mayur Market, Mayur Nagar, Thatipur, Gwalior, Madhya Pradesh (NW)	10978 7.88	(26.2 15499 4, 78.20 47478)	03-02-2024 13:33	Soham Hospital & Research Centre - Best Hospital In Gwalior, Unnamed Road, Mayur Market, Mayur Nagar, Thatipur, Gwalior, Madhya Pradesh (NE)	10978 8.29	(26.215 5506, 78.2070 333)	Driver	0.41		00:08	00:00	00:02	00:00	3	18	0	N	0	

Trip Detail

MP07L5593 - Truck - 867440060672656 from 01-02-2024 00:00:00 to 29-02-2024 17:58:00




Detail

Start				End				Driver	Distance	Total Distance	Running V/S Stop	Running	Idle	Stop	Inactive	Speed		Over Speed	Immobilize	Alert(s)
Start Time	Start Location	Start Odometer	Start Coordinate	End Time	End Location	End Odometer	End Coordinate									AVG	MAX			
03-02-2024 13:35	Soham Hospital & Research Centre - Best Hospital In Gwalior, Unnamed Road, Mayur Market, Mayur Nagar, Thatipur, Gwalior, Madhya Pradesh (NE)	10978 8.29	(26.2155617, 78.2070411)	03-02-2024 13:36	Optimus College Of Higher Studies-Best College In Thatipur Gwalior, 300, Jiwaji Nagar, Mayur Nagar, Thatipur, Gwalior, Madhya Pradesh (SW)	10978 8.58	(26.2180383, 78.2070517)	Driver	0.29			00:02	00:00	00:22	00:00	9	17	0	N	0
03-02-2024 13:58	Optimus College Of Higher Studies-Best College In Thatipur Gwalior, 300, Jiwaji Nagar, Mayur Nagar, Thatipur, Gwalior, Madhya Pradesh (SW)	10978 8.58	(26.2180811, 78.2070261)	03-02-2024 14:08	Shree Dwarkadhish Temple, Gandhi Rd, Mohan Nagar Colony, Thatipur, Gwalior, Madhya Pradesh (NE)	10978 9.33	(26.21568, 78.2120011)	Driver	0.74			00:08	00:02	00:08	00:00	5	24	0	N	0
03-02-2024 14:16	Shree Dwarkadhish Temple, Gandhi Rd, Mohan Nagar Colony, Thatipur, Gwalior, Madhya Pradesh (NE)	10978 9.33	(26.2156794, 78.2120333)	03-02-2024 14:17	Ganesh Ji Temple, Darpan Colony, Gwalior, Madhya Pradesh (NW)	10978 9.42	(26.2161394, 78.2128317)	Driver	0.1			00:01	00:00	00:03	00:00	7	13	0	N	0

Trip Detail

MP07L5593 - Truck - 867440060672656 from 01-02-2024 00:00:00 to 29-02-2024 17:58:00

Detail

Start				End				Driver	Distance	Total Distance	Running V/S Stop	Running	Idle	Stop	Inactive	Speed		Over Speed	Immobilize	Alert(s)
Start Time	Start Location	Start Odometer	Start Coordinate	End Time	End Location	End Odometer	End Coordinate									AVG	MAX			
03-02-2024 14:19	Ganesh Ji Temple, Darpan Colony, Gwalior, Madhya Pradesh (NW)	10978 9.42	(26.2161617, 78.2128728)	03-02-2024 14:21	St. John's Higher Secondary School, Bhagwan Colony, Suresh Nagar Colony, Thatipur, Gwalior, Madhya Pradesh (SE)	10978 9.5	(26.2164606, 78.213565)	Driver	0.08			00:02	00:00	00:03	00:00	3	11	0	N	0
03-02-2024 14:23	St. John's Higher Secondary School, Bhagwan Colony, Suresh Nagar Colony, Thatipur, Gwalior, Madhya Pradesh (SE)	10978 9.5	(26.2164744, 78.2135883)	03-02-2024 14:27	St. John's Higher Secondary School, Bhagwan Colony, Suresh Nagar Colony, Thatipur, Gwalior, Madhya Pradesh (NW)	10978 9.7	(26.2172133, 78.2127317)	Driver	0.21			00:04	00:00	00:02	00:00	3	13	0	N	0
03-02-2024 14:30	St. John's Higher Secondary School, Bhagwan Colony, Suresh Nagar Colony, Thatipur, Gwalior, Madhya Pradesh (NW)	10978 9.7	(26.2172244, 78.2127211)	03-02-2024 14:33	Bharat Petroleum, Sahid Kargil Gate, Gandhi Rd, in front of Munna Auto Parts, Narmada Colony, Morar, Gwalior, Madhya Pradesh (SW)	10979 0.3	(26.2164267, 78.2184289)	Driver	0.6			00:04	00:00	00:02	00:00	10	20	0	N	0

Trip Detail

MP07L5593 - Truck - 867440060672656 from 01-02-2024 00:00:00 to 29-02-2024 17:58:00

Detail

Start				End				Driver	Distance	Total Distance	Running V/S Stop	Running	Idle	Stop	Inactive	Speed		Over Speed	Immobilize	Alert(s)
Start Time	Start Location	Start Odometer	Start Coordinate	End Time	End Location	End Odometer	End Coordinate									AVG	MAX			
03-02-2024 14:36	Bharat Petroleum, Sahid Kargil Gate, Gandhi Rd, in front of Munna Auto Parts, Narmada Colony, Morar, Gwalior, Madhya Pradesh (SW)	10979 0.3	(26.216434, 78.2184283)	03-02-2024 14:41	GROVER TEST TUBE BABY CENTER AND GROVER HOSPITAL, Mall Rd, Nearby Baradari Chauraha, Morar, Gwalior, Madhya Pradesh (NW)	10979 0.82	(26.2189711, 78.221415)	Driver	0.52			00:03	00:03	00:03	00:00	11	24	0	N	0
03-02-2024 14:44	GROVER TEST TUBE BABY CENTER AND GROVER HOSPITAL, Mall Rd, Nearby Baradari Chauraha, Morar, Gwalior, Madhya Pradesh (NW)	10979 0.82	(26.218943, 78.2213667)	03-02-2024 14:55	Bank Of India, Infront Of Government Hospital, Mall Rd, Morar, Gwalior, Madhya Pradesh (SE)	10979 1.56	(26.2239661, 78.2226661)	Driver	0.74			00:12	00:00	00:05	00:00	4	16	0	N	0
03-02-2024 15:00	Bank Of India, Infront Of Government Hospital, Mall Rd, Morar, Gwalior, Madhya Pradesh (SE)	10979 1.56	(26.223985, 78.2226761)	03-02-2024 15:06	District Hospital Maternity Wing, Mall Rd, Morar, Gwalior, Madhya Pradesh (NE)	10979 1.99	(26.2263033, 78.2228322)	Driver	0.43			00:06	00:00	00:09	00:00	4	12	0	N	0
03-02-2024 15:15	District Hospital Maternity Wing, Mall Rd, Morar, Gwalior, Madhya Pradesh (NE)	10979 1.99	(26.226316, 78.22283)	03-02-2024 15:27	State Bank Of India Morar Branch,, Morar, Gwalior, Madhya Pradesh (NE)	10979 3.24	(26.2174922, 78.2219889)	Driver	1.26			00:10	00:03	00:06	00:00	8	18	0	N	0

Trip Detail

MP07L5593 - Truck - 867440060672656 from 01-02-2024 00:00:00 to 29-02-2024 17:58:00





Detail

Start				End				Driver	Distance	Total Distance	Running V/S Stop	Running	Idle	Stop	Inactive	Speed		Over Speed	Immobilize	Alert(s)
Start Time	Start Location	Start Odometer	Start Coordinate	End Time	End Location	End Odometer	End Coordinate									AVG	MAX			
03-02-2024 15:33	State Bank Of India Morar Branch,, Morar, Gwalior, Madhya Pradesh (NE)	10979 3.24	(26.2 17490 6, 78.22 19761)	03-02-2024 15:39	Shri Krishna M.S. Hospital, Unnamed Road, Pawansut Colony, Morar, Gwalior, Madhya Pradesh (NE)	10979 5.23	(26.201 7956, 78.2221 978)	Driver	1.99		00:05	00:00	00:03	00:00	22	33	0	N	0	
03-02-2024 15:42	Shri Krishna M.S. Hospital, Unnamed Road, Pawansut Colony, Morar, Gwalior, Madhya Pradesh (NE)	10979 5.23	(26.2 01799 4, 78.22 22006)	03-02-2024 16:21	Bharat Petroleum, Petrol Pump -Shreeji Fuels, VILL ANTRI, Gwalior, Madhya Pradesh (NE)	10981 3.67	(26.063 6944, 78.2267 567)	Driver	18.44		00:40	00:00	00:14	00:00	28	52	0	N	0	
03-02-2024 16:36	Bharat Petroleum, Petrol Pump - Shreeji Fuels, VILL ANTRI, Gwalior, Madhya Pradesh (NE)	10981 3.67	(26.0 63735 6, 78.22 67339)	03-02-2024 16:36	Bharat Petroleum, Petrol Pump -Shreeji Fuels, VILL ANTRI, Gwalior, Madhya Pradesh (NE)	10981 3.71	(26.063 7367, 78.2264 783)	Driver	0.04		00:01	00:00	00:05	00:00	0	0	0	N	0	
03-02-2024 16:41	Bharat Petroleum, Petrol Pump - Shreeji Fuels, VILL ANTRI, Gwalior, Madhya Pradesh (NE)	10981 3.71	(26.0 63748 3, 78.22 64778)	03-02-2024 16:51	Bharat Petroleum, Petrol Pump -Shreeji Fuels, VILL ANTRI, Gwalior, Madhya Pradesh (NE)	10981 3.76	(26.063 8489, 78.2267 556)	Driver	0.05		00:10	00:00	00:05	00:00	0	11	0	N	0	

Trip Detail

MP07L5593 - Truck - 867440060672656 from 01-02-2024 00:00:00 to 29-02-2024 17:58:00

Detail

Start				End				Driver	Distance	Total Distance	Running V/S Stop	Running	Idle	Stop	Inactive	Speed		Over Speed	Immobilize	Alert(s)
Start Time	Start Location	Start Odometer	Start Coordinate	End Time	End Location	End Odometer	End Coordinate									AVG	MAX			
03-02-2024 16:56	Bharat Petroleum, Petrol Pump - Shreeji Fuels, VILL ANTRI, Gwalior, Madhya Pradesh (NE)	10981 3.76	(26.0638517, 78.2267672)	03-02-2024 16:56	Bharat Petroleum, Petrol Pump -Shreeji Fuels, VILL ANTRI, Gwalior, Madhya Pradesh (NE)	10981 3.77	(26.0637594, 78.2267356)	Driver	0.01			00:00	00:00	00:18	00:00	2	8	0	N	0
03-02-2024 17:14	Bharat Petroleum, Petrol Pump - Shreeji Fuels, VILL ANTRI, Gwalior, Madhya Pradesh (NE)	10981 3.77	(26.0637628, 78.2267339)	03-02-2024 17:30	Fauji Dhaba and Restaurant, Kalyani, Madhya Pradesh (SW)	10982 1.3	(26.0240244, 78.2479717)	Driver	7.53			00:15	00:00	03:16	00:00	29	52	0	N	0
03-02-2024 20:46	Fauji Dhaba and Restaurant, Kalyani, Madhya Pradesh (SW)	10982 1.3	(26.0240011, 78.2479322)	03-02-2024 20:47	Fauji Dhaba and Restaurant, Kalyani, Madhya Pradesh (SW)	10982 1.32	(26.02407, 78.2480572)	Driver	0.02	81.42		00:01	00:00	12:05	00:00	0	0	0	N	0
04-02-2024 08:52	Fauji Dhaba and Restaurant, Kalyani, Madhya Pradesh (SW)	10982 1.32	(26.02404, 78.2481017)	04-02-2024 09:32	College Of Nursing J. A. Hospital G R Medical College Gwalior, J. A. Hospital Campus, Lashkar, Gwalior, Madhya Pradesh (NW)	10984 5.17	(26.1907028, 78.1569939)	Driver	23.85			00:39	00:02	00:37	00:00	37	55	0	N	0

Trip Detail

MP07L5593 - Truck - 867440060672656 from 01-02-2024 00:00:00 to 29-02-2024 17:58:00

Detail

Start				End				Driver	Distance	Total Distance	Running V/S Stop	Running	Idle	Stop	Inactive	Speed		Over Speed	Immobilize	Alert(s)
Start Time	Start Location	Start Odometer	Start Coordinate	End Time	End Location	End Odometer	End Coordinate									AVG	MAX			
04-02-2024 10:09	College Of Nursing J. A. Hospital G R Medical College Gwalior, J. A. Hospital Campus, Lashkar, Gwalior, Madhya Pradesh (NW)	10984 5.17	(26.1907139, 78.1570628)	04-02-2024 10:19	The Prabha International Suites, Jhansi Rd, Opp Madhav Nagar Gate, Harishankar Puram, Shiram Colony, Lashkar, Gwalior, Madhya Pradesh (SE)	10984 8.27	(26.1995994, 78.1791972)	Driver	3.11		00:10	00:00	00:07	00:00	19	33	0	N	0	
04-02-2024 10:27	The Prabha International Suites, Jhansi Rd, Opp Madhav Nagar Gate, Harishankar Puram, Shiram Colony, Lashkar, Gwalior, Madhya Pradesh (SE)	10984 8.27	(26.1996128, 78.1792022)	04-02-2024 10:44	Tulsi Kirana And General Store, Kailash Nagar, Mahalgaon, Gwalior, Madhya Pradesh (NW)	10985 1.35	(26.1966217, 78.1966878)	Driver	3.08		00:12	00:04	00:12	00:00	15	41	0	N	0	
04-02-2024 10:55	Tulsi Kirana And General Store, Kailash Nagar, Mahalgaon, Gwalior, Madhya Pradesh (NW)	10985 1.35	(26.1966172, 78.1966794)	04-02-2024 10:56	Prime Hospital, Plot No C2, C3, Near, New Collectorate Rd, City Center, Kailash Nagar, Mahalgaon, Gwalior, Madhya Pradesh	10985 1.47	(26.1964094, 78.19757)	Driver	0.12		00:01	00:00	00:03	00:00	6	18	0	N	0	

Trip Detail

MP07L5593 - Truck - 867440060672656 from 01-02-2024 00:00:00 to 29-02-2024 17:58:00




Detail

Start				End				Driver	Distance	Total Distance	Running V/S Stop	Running	Idle	Stop	Inactive	Speed		Over Speed	Immobilize	Alert(s)
Start Time	Start Location	Start Odometer	Start Coordinate	End Time	End Location	End Odometer	End Coordinate									AVG	MAX			
04-02-2024 10:59	Prime Hospital, Plot No C2, C3, Near, New Collectorate Rd, City Center, Kailash Nagar, Mahalgaon, Gwalior, Madhya Pradesh (NE)	10985 1.47	(26.1964361, 78.1975794)	04-02-2024 11:13	Balaji Kirana And General Store, Mahalgaon, Gwalior, Madhya Pradesh (NE)	10985 3.68	(26.2029306, 78.1863606)	Driver	2.22		00:12	00:02	00:15	00:00	11	32	0	N	0	
04-02-2024 11:29	Balaji Kirana And General Store, Mahalgaon, Gwalior, Madhya Pradesh (NW)	10985 3.68	(26.2028267, 78.1861922)	04-02-2024 11:42	Hotel Sita Manor, Gandhi Rd, Opp. Akashvani, Thatipur Gaon, Thatipur, Gwalior, Madhya Pradesh (SE)	10985 6.81	(26.2132789, 78.1924533)	Driver	3.13		00:14	00:00	00:07	00:00	14	38	0	N	0	
04-02-2024 11:49	Hotel Sita Manor, Gandhi Rd, Opp. Akashvani, Thatipur Gaon, Thatipur, Gwalior, Madhya Pradesh (SE)	10985 6.81	(26.213225, 78.1924789)	04-02-2024 11:58	ICICI Bank Gwalior - Branch & ATM, Alakananda Tower, 45 - A, Madhav Rao Scindia Marg, City Center, Tulsi Vihar Colony, Gwalior, Madhya Pradesh (NW)	10985 7.96	(26.2063578, 78.1890656)	Driver	1.14		00:09	00:00	00:03	00:00	8	25	0	N	0	

Trip Detail

MP07L5593 - Truck - 867440060672656 from 01-02-2024 00:00:00 to 29-02-2024 17:58:00




Detail

Start				End				Driver	Distance	Total Distance	Running V/S Stop	Running	Idle	Stop	Inactive	Speed		Over Speed	Immobilize	Alert(s)
Start Time	Start Location	Start Odometer	Start Coordinate	End Time	End Location	End Odometer	End Coordinate									AVG	MAX			
04-02-2024 12:01	ICICI Bank Gwalior - Branch & ATM, Alakananda Tower, 45 - A, Madhav Rao Scindia Marg, City Center, Tulsī Vihar Colony, Gwalior, Madhya Pradesh (SW)	10985 7.96	(26.2063183, 78.1890489)	04-02-2024 12:03	Plot No 11, Orion Tower, Sirol Rd, City Center, Tulsī Vihar Colony, Gwalior, Madhya Pradesh (SE)	10985 8.35	(26.204745, 78.1912917)	Driver	0.4		 00:02	00:00	00:03	00:00	12	24	0	N	0	
04-02-2024 12:06	Plot No 11, Orion Tower, Sirol Rd, City Center, Tulsī Vihar Colony, Gwalior, Madhya Pradesh (SE)	10985 8.35	(26.2047672, 78.19132)	04-02-2024 12:10	Shop No. 5, Suryansh Food Corner, Opposite to Gate No. 3, Sachin Tendulkar Rd, Anupam Nagar, Jiwaji University, Gwalior, Madhya Pradesh (NW)	10985 8.91	(26.2067361, 78.1949844)	Driver	0.56		 00:05	00:00	00:02	00:00	7	22	0	N	0	
04-02-2024 12:12	Shop No. 5, Suryansh Food Corner, Opposite to Gate No. 3, Sachin Tendulkar Rd, Anupam Nagar, Jiwaji University, Gwalior, Madhya Pradesh (NW)	10985 8.91	(26.2068056, 78.1950156)	04-02-2024 12:20	Apex child mother & general hospital, University Rd, Tagore Nagar, Anupam Nagar, Saraswati Nagar, Gwalior, Madhya Pradesh (NE)	10985 9.74	(26.2074211, 78.20036)	Driver	0.83		 00:08	00:00	00:02	00:00	7	25	0	N	0	

Trip Detail

MP07L5593 - Truck - 867440060672656 from 01-02-2024 00:00:00 to 29-02-2024 17:58:00

Detail

Start				End				Driver	Distance	Total Distance	Running V/S Stop	Running	Idle	Stop	Inactive	Speed		Over Speed	Immobilize	Alert(s)
Start Time	Start Location	Start Odometer	Start Coordinate	End Time	End Location	End Odometer	End Coordinate									AVG	MAX			
04-02-2024 12:22	Apex child mother & general hospital, University Rd, Tagore Nagar, Anupam Nagar, Saraswati Nagar, Gwalior, Madhya Pradesh (SE)	10985 9.74	(26.2074194, 78.2003994)	04-02-2024 12:23	Shri Jee Hospital, 78, Anupam Nagar, Saraswati Nagar, Gwalior, Madhya Pradesh (SE)	10985 9.83	(26.2080094, 78.2000767)	Driver	0.09			00:01	00:00	00:03	00:00	5	9	0	N	0
04-02-2024 12:26	Shri Jee Hospital, 78, Anupam Nagar, Saraswati Nagar, Gwalior, Madhya Pradesh (SE)	10985 9.83	(26.2080317, 78.2000683)	04-02-2024 12:33	Dr. Kalras DENTAL AND SMILE CARE Orthodontist in Gwalior Dentist in Gwalior, University Rd, Near Silver Estate, Thatipur, Gwalior, Madhya Pradesh (NE)	10986 0.26	(26.2103906, 78.2003628)	Driver	0.43			00:07	00:00	00:03	00:00	4	17	0	N	0
04-02-2024 12:36	Dr. Kalras DENTAL AND SMILE CARE Orthodontist in Gwalior Dentist in Gwalior, University Rd, Near Silver Estate, Thatipur, Gwalior, Madhya Pradesh (NE)	10986 0.26	(26.2104011, 78.2003722)	04-02-2024 12:51	GOVT. GIRLS H.s.s. Thatipur Gwalior, H.S.S., Thatipur Gaon, Thatipur, Gwalior, Madhya Pradesh (SW)	10986 2.56	(26.210865, 78.2078822)	Driver	2.3			00:12	00:03	00:04	00:00	11	26	0	N	0

Trip Detail

MP07L5593 - Truck - 867440060672656 from 01-02-2024 00:00:00 to 29-02-2024 17:58:00

Detail

Start				End				Driver	Distance	Total Distance	Running V/S Stop	Running	Idle	Stop	Inactive	Speed		Over Speed	Immobilize	Alert(s)
Start Time	Start Location	Start Odometer	Start Coordinate	End Time	End Location	End Odometer	End Coordinate									AVG	MAX			
04-02-2024 12:55	GOVT. GIRLS H.s.s.Thatipur Gwalior, H.S.S., Thatipur Gaon, Thatipur, Gwalior, Madhya Pradesh (SW)	10986 2.56	(26.2109167, 78.2078661)	04-02-2024 13:10	ABC, Thatipur, Morar, Nehru Colony, Mayur Nagar, Thatipur, Gwalior, Madhya Pradesh (SE)	10986 5.59	(26.2167611, 78.2028167)	Driver	3.03		00:13	00:02	00:06	00:00	14	35	0	N	0	
04-02-2024 13:17	ABC, Thatipur, Morar, Nehru Colony, Mayur Nagar, Thatipur, Gwalior, Madhya Pradesh (SE)	10986 5.59	(26.216695, 78.2028133)	04-02-2024 13:33	Optimus College Of Higher Studies-Best College In Thatipur Gwalior, 300, Jiwaji Nagar, Mayur Nagar, Thatipur, Gwalior, Madhya Pradesh (SW)	10986 6.97	(26.2180322, 78.2070683)	Driver	1.39		00:10	00:06	00:20	00:00	8	21	0	N	0	
04-02-2024 13:53	Optimus College Of Higher Studies-Best College In Thatipur Gwalior, 300, Jiwaji Nagar, Mayur Nagar, Thatipur, Gwalior, Madhya Pradesh (SW)	10986 6.97	(26.2180517, 78.20705)	04-02-2024 14:02	Ramji Nursing College, Chauhan Piyau, Thatipur Gwalior (M.P.), Thatipur, Gwalior, Madhya Pradesh (NW)	10986 9.06	(26.21528, 78.21041)	Driver	2.09		00:10	00:00	00:12	00:00	13	26	0	N	0	

Trip Detail

MP07L5593 - Truck - 867440060672656 from 01-02-2024 00:00:00 to 29-02-2024 17:58:00

Detail

Start				End				Driver	Distance	Total Distance	Running V/S Stop	Running	Idle	Stop	Inactive	Speed		Over Speed	Immobilize	Alert(s)
Start Time	Start Location	Start Odometer	Start Coordinate	End Time	End Location	End Odometer	End Coordinate									AVG	MAX			
04-02-2024 14:15	Ramji Nursing College, Chauhan Piyau, Thatipur Gwalior (M.P.), Thatipur, Gwalior, Madhya Pradesh (NW)	10986 9.06	(26.2152783, 78.2104283)	04-02-2024 14:21	St. John's Higher Secondary School, Bhagwan Colony, Suresh Nagar Colony, Thatipur, Gwalior, Madhya Pradesh (SE)	10986 9.4	(26.2164389, 78.2135411)	Driver	0.34		00:06	00:00	00:07	00:00	3	17	0	N	0	
04-02-2024 14:28	St. John's Higher Secondary School, Bhagwan Colony, Suresh Nagar Colony, Thatipur, Gwalior, Madhya Pradesh (SE)	10986 9.4	(26.2164444, 78.2135683)	04-02-2024 14:32	GROVER TEST TUBE BABY CENTER AND GROVER HOSPITAL, Mall Rd, Nearby Baradari Chauraha, Morar, Gwalior, Madhya Pradesh (NE)	10987 0.4	(26.21904, 78.2217894)	Driver	1.0		00:04	00:00	00:03	00:00	15	33	0	N	0	
04-02-2024 14:35	GROVER TEST TUBE BABY CENTER AND GROVER HOSPITAL, Mall Rd, Nearby Baradari Chauraha, Morar, Gwalior, Madhya Pradesh (NE)	10987 0.4	(26.2190428, 78.2217728)	04-02-2024 14:46	Bank Of India, Infront Of Government Hospital, Mall Rd, Morar, Gwalior, Madhya Pradesh (SE)	10987 1.24	(26.2240172, 78.2226761)	Driver	0.85		00:10	00:01	00:08	00:00	5	23	0	N	0	

Trip Detail

MP07L5593 - Truck - 867440060672656 from 01-02-2024 00:00:00 to 29-02-2024 17:58:00

Detail

Start				End				Driver	Distance	Total Distance	Running V/S Stop	Running	Idle	Stop	Inactive	Speed		Over Speed	Immobilize	Alert(s)
Start Time	Start Location	Start Odometer	Start Coordinate	End Time	End Location	End Odometer	End Coordinate									AVG	MAX			
04-02-2024 14:54	Bank Of India, Infront Of Government Hospital, Mall Rd, Morar, Gwalior, Madhya Pradesh (SE)	10987 1.24	(26.2 24093 3, 78.22 26972)	04-02-2024 15:23	Shri Krishna M.S. Hospital, Unnamed Road, Pawansut Colony, Morar, Gwalior, Madhya Pradesh (NE)	10987 5.64	(26.201 8139, 78.2222 194)	Driver	4.4		00:26	00:03	00:07	00:00	10	36	0	N	0	
04-02-2024 15:30	Shri Krishna M.S. Hospital, Unnamed Road, Pawansut Colony, Morar, Gwalior, Madhya Pradesh (NE)	10987 5.64	(26.2 01793 9, 78.22 22139)	04-02-2024 16:16	Bharat Petroleum, Petrol Pump -Shreeji Fuels, VILL ANTRI, Gwalior, Madhya Pradesh (NE)	10989 4.03	(26.063 7311, 78.2265 128)	Driver	18.39		00:47	00:00	00:08	00:00	24	48	0	N	0	
04-02-2024 16:24	Bharat Petroleum, Petrol Pump - Shreeji Fuels, VILL ANTRI, Gwalior, Madhya Pradesh (NE)	10989 4.03	(26.0 63731 7, 78.22 64861)	04-02-2024 16:28	Bharat Petroleum, Petrol Pump -Shreeji Fuels, VILL ANTRI, Gwalior, Madhya Pradesh (NE)	10989 4.06	(26.063 7228, 78.2267 883)	Driver	0.04	72.79	00:04	00:00	16:46	00:00	1	7	0	N	0	
05-02-2024 09:15	Bharat Petroleum, Petrol Pump - Shreeji Fuels, VILL ANTRI, Gwalior, Madhya Pradesh (NE)	10989 4.06	(26.0 63721 7, 78.22 68017)	05-02-2024 09:51	College Of Nursing J. A. Hospital G R Medical College Gwalior, J. A. Hospital Campus, Lashkar, Gwalior, Madhya Pradesh (NW)	10991 4.57	(26.190 6822, 78.1570 483)	Driver	20.51		00:34	00:02	00:25	00:00	36	61	0	N	0	

Trip Detail

MP07L5593 - Truck - 867440060672656 from 01-02-2024 00:00:00 to 29-02-2024 17:58:00

Detail

Start				End				Driver	Distance	Total Distance	Running V/S Stop	Running	Idle	Stop	Inactive	Speed		Over Speed	Immobilize	Alert(s)
Start Time	Start Location	Start Odometer	Start Coordinate	End Time	End Location	End Odometer	End Coordinate									AVG	MAX			
05-02-2024 10:15	College Of Nursing J. A. Hospital G R Medical College Gwalior, J. A. Hospital Campus, Lashkar, Gwalior, Madhya Pradesh (NW)	10991 4.57	(26.1907033, 78.157065)	05-02-2024 10:39	Hanuman Mandir, Mahalgaon, Gwalior, Madhya Pradesh (SE)	10992 0.17	(26.2039983, 78.1840794)	Driver	5.6		00:22	00:02	00:02	00:00	15	39	0	N	0	
05-02-2024 10:41	Hanuman Mandir, Mahalgaon, Gwalior, Madhya Pradesh (SE)	10992 0.17	(26.2040139, 78.1841194)	05-02-2024 10:45	Balaji Kirana And General Store, Mahalgaon, Gwalior, Madhya Pradesh (NE)	10992 0.48	(26.2028489, 78.1863917)	Driver	0.32		00:04	00:00	00:04	00:00	5	21	0	N	0	
05-02-2024 10:49	Balaji Kirana And General Store, Mahalgaon, Gwalior, Madhya Pradesh (NE)	10992 0.48	(26.2028494, 78.1863644)	05-02-2024 10:50	Balaji Kirana And General Store, Mahalgaon, Gwalior, Madhya Pradesh (NW)	10992 0.49	(26.2027656, 78.1862511)	Driver	0.02		00:01	00:00	00:03	00:00	0	0	0	N	0	
05-02-2024 10:53	Balaji Kirana And General Store, Mahalgaon, Gwalior, Madhya Pradesh (NW)	10992 0.49	(26.2028067, 78.1861533)	05-02-2024 11:04	Sophia Nursing College, 135, New High Ct Rd, City Center, Sharda Vihar, Mahalgaon, Gwalior, Madhya Pradesh (NW)	10992 1.16	(26.2018467, 78.1880833)	Driver	0.67		00:11	00:00	00:03	00:00	4	15	0	N	0	

Trip Detail

MP07L5593 - Truck - 867440060672656 from 01-02-2024 00:00:00 to 29-02-2024 17:58:00

Detail

Start				End				Driver	Distance	Total Distance	Running V/S Stop	Running	Idle	Stop	Inactive	Speed		Over Speed	Immobilize	Alert(s)
Start Time	Start Location	Start Odometer	Start Coordinate	End Time	End Location	End Odometer	End Coordinate									AVG	MAX			
05-02-2024 11:07	Sophia Nursing College, 135, New High Ct Rd, City Center, Sharda Vihar, Mahalgaon, Gwalior, Madhya Pradesh (NW)	10992 1.16	(26.2018717, 78.1880822)	05-02-2024 11:11	Global Speciality Hospital, BEHIND HOTEL SITA Manor, Gandhi Rd, City Center, Raksha Vihar, Lashkar, Gwalior, Madhya Pradesh (NW)	10992 2.4	(26.211585, 78.1872572)	Driver	1.24		00:05	00:00	00:07	00:00	16	33	0	N	0	
05-02-2024 11:19	Global Speciality Hospital, BEHIND HOTEL SITA Manor, Gandhi Rd, City Center, Raksha Vihar, Lashkar, Gwalior, Madhya Pradesh (NW)	10992 2.4	(26.211615, 78.1872578)	05-02-2024 11:39	Bank Of Maharashtra, Near Bansi Plaza, City Center, Patel Nagar, Gwalior, Madhya Pradesh (SW)	10992 5.22	(26.2087506, 78.1896644)	Driver	2.82		00:19	00:01	00:03	00:00	9	35	0	N	0	
05-02-2024 11:42	Bank Of Maharashtra, Near Bansi Plaza, City Center, Patel Nagar, Gwalior, Madhya Pradesh (SW)	10992 5.22	(26.2087544, 78.1896911)	05-02-2024 11:51	City Centre Hospital, City Center, Patel Nagar, Gwalior, Madhya Pradesh (SE)	10992 6.36	(26.2089972, 78.19269)	Driver	1.14		00:09	00:00	00:03	00:00	7	18	0	N	0	
05-02-2024 11:54	City Centre Hospital, City Center, Patel Nagar, Gwalior, Madhya Pradesh (SE)	10992 6.36	(26.2089806, 78.1926933)	05-02-2024 12:04	Plot No 11, Orion Tower, Sirol Rd, City Center, Tulsi Vihar Colony, Gwalior, Madhya Pradesh (SE)	10992 7.41	(26.2047894, 78.1914733)	Driver	1.05		00:09	00:01	00:14	00:00	7	21	0	N	0	

Trip Detail

MP07L5593 - Truck - 867440060672656 from 01-02-2024 00:00:00 to 29-02-2024 17:58:00

Detail

Start				End				Driver	Distance	Total Distance	Running V/S Stop	Running	Idle	Stop	Inactive	Speed		Over Speed	Immobilize	Alert(s)
Start Time	Start Location	Start Odometer	Start Coordinate	End Time	End Location	End Odometer	End Coordinate									AVG	MAX			
05-02-2024 12:18	Oriental Bank of Commerce City Center Branch, Sada Building, Sachin Tendulkar Rd, Beside Radisson Hotel, Tulsii Vihar Colony, Gwalior, Madhya Pradesh (SW)	10992 7.41	(26.2048183, 78.1914828)	05-02-2024 12:28	Mehra Bal Chikitsalay & Navjat Shishu I.C.U., Sachin tendulkar marg, 21 anupam nagar, Tagore Nagar, Anupam Nagar, Patel Nagar, Gwalior, Madhya Pradesh (NE)	10992 8.42	(26.2067117, 78.1974956)	Driver	1.01		00:10	00:00	00:03	00:00	6	26	0	N	0	
05-02-2024 12:31	Mehra Bal Chikitsalay & Navjat Shishu I.C.U., Sachin tendulkar marg, 21 anupam nagar, Tagore Nagar, Anupam Nagar, Patel Nagar, Gwalior, Madhya Pradesh (NE)	10992 8.42	(26.2067194, 78.1974994)	05-02-2024 12:44	Dr Bansal Hospital Bansal hospital Gwalior Pediatrician in Gwalior, opposite to Ram Vatika, Govindpuri, Gwalior, Madhya Pradesh (NW)	10992 9.48	(26.2037428, 78.2036094)	Driver	1.05		00:10	00:04	00:07	00:00	7	17	0	N	0	
05-02-2024 12:52	Dr Bansal Hospital Bansal hospital Gwalior Pediatrician in Gwalior, opposite to Ram Vatika, Govindpuri, Gwalior, Madhya Pradesh (NW)	10992 9.48	(26.2037778, 78.203545)	05-02-2024 12:58	Apex child mother & general hospital, University Rd, Tagore Nagar, Anupam Nagar, Saraswati Nagar, Gwalior, Madhya Pradesh (NE)	10993 0.09	(26.2074267, 78.2004206)	Driver	0.61		00:05	00:01	00:04	00:00	7	18	0	N	0	

Trip Detail

MP07L5593 - Truck - 867440060672656 from 01-02-2024 00:00:00 to 29-02-2024 17:58:00

Detail

Start				End				Driver	Distance	Total Distance	Running V/S Stop	Running	Idle	Stop	Inactive	Speed		Over Speed	Immobilize	Alert(s)
Start Time	Start Location	Start Odometer	Start Coordinate	End Time	End Location	End Odometer	End Coordinate									AVG	MAX			
05-02-2024 13:01	Apex Hospital, University Rd, Tagore Nagar, Anupam Nagar, Saraswati Nagar, Gwalior, Madhya Pradesh (SE)	10993 0.09	(26.2074506, 78.207820042)	05-02-2024 13:34	GOVT. GIRLS H.s.s.Thatipur Gwalior, H.S.S., Thatipur Gaon, Thatipur, Gwalior, Madhya Pradesh (SW)	10993 2.92	(26.2108961, 78.2078978)	Driver	2.84		00:32	00:01	00:02	00:00	5	25	0	N	0	
05-02-2024 13:36	GOVT. GIRLS H.s.s.Thatipur Gwalior, H.S.S., Thatipur Gaon, Thatipur, Gwalior, Madhya Pradesh (SW)	10993 2.92	(26.2108933, 78.2078917)	05-02-2024 13:41	IFC (IAG FOOD COURT), Chambal Colony, Thatipur, Gwalior, Madhya Pradesh (SE)	10993 3.69	(26.2102189, 78.2031178)	Driver	0.77		00:04	00:00	00:04	00:00	11	23	0	N	0	
05-02-2024 13:45	IFC (IAG FOOD COURT), Chambal Colony, Thatipur, Gwalior, Madhya Pradesh (SE)	10993 3.69	(26.2101672, 78.2030489)	05-02-2024 13:51	ABC, Thatipur, Morar, Nehru Colony, Mayur Nagar, Thatipur, Gwalior, Madhya Pradesh (SE)	10993 4.85	(26.2168667, 78.2027633)	Driver	1.16		00:06	00:00	00:03	00:00	12	27	0	N	0	
05-02-2024 13:54	ABC, Thatipur, Morar, Nehru Colony, Mayur Nagar, Thatipur, Gwalior, Madhya Pradesh (SE)	10993 4.85	(26.216815, 78.2027956)	05-02-2024 13:55	City Bazar, Gandhi Rd, Madhuvan Colony, Mayur Nagar, Thatipur, Gwalior, Madhya Pradesh (SW)	10993 5.13	(26.2147133, 78.20295)	Driver	0.28		00:01	00:00	00:04	00:00	13	22	0	N	0	

Trip Detail

MP07L5593 - Truck - 867440060672656 from 01-02-2024 00:00:00 to 29-02-2024 17:58:00

Detail

Start				End				Driver	Distance	Total Distance	Running V/S Stop	Running	Idle	Stop	Inactive	Speed		Over Speed	Immobilize	Alert(s)
Start Time	Start Location	Start Odometer	Start Coordinate	End Time	End Location	End Odometer	End Coordinate									AVG	MAX			
05-02-2024 13:59	ram traders, Thatipur chauraha, Madhuvan Colony, Mayur Nagar, Thatipur, Gwalior, Madhya Pradesh (NW)	10993 5.13	(26.2147133, 78.2029661)	05-02-2024 14:13	Optimus College Of Higher Studies-Best College In Thatipur Gwalior, 300, Jiwaji Nagar, Mayur Nagar, Thatipur, Gwalior, Madhya Pradesh (SW)	10993 6.04	(26.2181067, 78.2070461)	Driver	0.91		00:09	00:06	00:03	00:00	6	28	0	N	0	
05-02-2024 14:17	Optimus College Of Higher Studies-Best College In Thatipur Gwalior, 300, Jiwaji Nagar, Mayur Nagar, Thatipur, Gwalior, Madhya Pradesh (SW)	10993 6.04	(26.2181144, 78.207045)	05-02-2024 14:23	Gwalior Gymnastics Academy, Chauhan Pyaoo, Mohan Nagar Colony, Thatipur, Gwalior, Madhya Pradesh (SW)	10993 6.57	(26.2152672, 78.2099106)	Driver	0.53		00:06	00:00	00:19	00:00	5	19	0	N	0	
05-02-2024 14:42	Gwalior Gymnastics Academy, Chauhan Pyaoo, Mohan Nagar Colony, Thatipur, Gwalior, Madhya Pradesh (SW)	10993 6.57	(26.2152583, 78.2099617)	05-02-2024 14:43	Shree Dwarkadhish Temple, Gandhi Rd, Mohan Nagar Colony, Thatipur, Gwalior, Madhya Pradesh (SW)	10993 6.73	(26.2154594, 78.2115172)	Driver	0.16		00:01	00:00	00:02	00:00	8	16	0	N	0	

Trip Detail

MP07L5593 - Truck - 867440060672656 from 01-02-2024 00:00:00 to 29-02-2024 17:58:00

Detail

Start				End				Driver	Distance	Total Distance	Running V/S Stop	Running	Idle	Stop	Inactive	Speed		Over Speed	Immobilize	Alert(s)
Start Time	Start Location	Start Odometer	Start Coordinate	End Time	End Location	End Odometer	End Coordinate									AVG	MAX			
05-02-2024 14:45	Shree Dwarkadhish Temple, Gandhi Rd, Mohan Nagar Colony, Thatipur, Gwalior, Madhya Pradesh (SW)	10993 6.73	(26.2154606, 78.2115133)	05-02-2024 14:46	Shree Dwarkadhish Temple, Gandhi Rd, Mohan Nagar Colony, Thatipur, Gwalior, Madhya Pradesh (NE)	10993 6.78	(26.2156706, 78.2119583)	Driver	0.05		00:01	00:00	00:02	00:00	4	10	0	N	0	
05-02-2024 14:48	Shree Dwarkadhish Temple, Gandhi Rd, Mohan Nagar Colony, Thatipur, Gwalior, Madhya Pradesh (NE)	10993 6.78	(26.215677, 78.2119778)	05-02-2024 14:58	St. John's Higher Secondary School, Bhagwan Nagar Colony, Suresh Nagar Colony, Thatipur, Gwalior, Madhya Pradesh (NW)	10993 7.17	(26.217275, 78.2126956)	Driver	0.39		00:06	00:03	00:04	00:00	4	16	0	N	0	
05-02-2024 15:01	St. John's Higher Secondary School, Bhagwan Nagar Colony, Suresh Nagar Colony, Thatipur, Gwalior, Madhya Pradesh (NW)	10993 7.17	(26.21727, 78.2127033)	05-02-2024 15:13	GROVER TEST TUBE BABY CENTER AND GROVER HOSPITAL, Mall Rd, Nearby Baradari Chauraha, Morar, Gwalior, Madhya Pradesh (NE)	10993 8.25	(26.2190556, 78.22176)	Driver	1.08		00:10	00:02	00:04	00:00	7	31	0	N	0	

Trip Detail

MP07L5593 - Truck - 867440060672656 from 01-02-2024 00:00:00 to 29-02-2024 17:58:00

Detail

Start				End				Driver	Distance	Total Distance	Running V/S Stop	Running	Idle	Stop	Inactive	Speed		Over Speed	Immobilize	Alert(s)
Start Time	Start Location	Start Odometer	Start Coordinate	End Time	End Location	End Odometer	End Coordinate									AVG	MAX			
05-02-2024 15:16	GROVER TEST TUBE BABY CENTER AND GROVER HOSPITAL, Mall Rd, Nearby Baradari Chauraha, Morar, Gwalior, Madhya Pradesh (NW)	10993 8.25	(26.2 19058 3, 78.22 163)	05-02-2024 15:33	Bank Of India, Infront Of Government Hospital, Mall Rd, Morar, Gwalior, Madhya Pradesh (SE)	10993 9.01	(26.224 0328, 78.2226 822)	Driver	0.76		00:15	00:02	00:02	00:00	3	17	0	N	0	
05-02-2024 15:35	Bank Of India, Infront Of Government Hospital, Mall Rd, Morar, Gwalior, Madhya Pradesh (SE)	10993 9.01	(26.2 24079 4, 78.22 27128)	05-02-2024 15:40	District Hospital Maternity Wing, Mall Rd, Morar, Gwalior, Madhya Pradesh (NE)	10993 9.26	(26.226 2989, 78.2228 472)	Driver	0.25		00:05	00:00	00:07	00:00	3	15	0	N	0	
05-02-2024 15:47	District Hospital Maternity Wing, Mall Rd, Morar, Gwalior, Madhya Pradesh (NE)	10993 9.26	(26.2 26341 1, 78.22 28483)	05-02-2024 15:56	Study, Meera Nagar, Tyagi Nagar, Morar, Gwalior, Madhya Pradesh (NW)	10994 0.53	(26.217 51, 78.2220 167)	Driver	1.27		00:09	00:00	00:03	00:00	8	21	0	N	0	
05-02-2024 15:59	Study, Meera Nagar, Tyagi Nagar, Morar, Gwalior, Madhya Pradesh (NW)	10994 0.53	(26.2 17487 8, 78.22 20061)	05-02-2024 16:46	Bharat Petroleum, Petrol Pump -Shreeji Fuels, VILL ANTRI, Gwalior, Madhya Pradesh (NE)	10996 0.88	(26.063 7467, 78.2264 933)	Driver	20.35		00:47	00:00	00:07	00:00	26	61	0	N	0	

Trip Detail

MP07L5593 - Truck - 867440060672656 from 01-02-2024 00:00:00 to 29-02-2024 17:58:00

Detail

Start				End				Driver	Distance	Total Distance	Running V/S Stop	Running	Idle	Stop	Inactive	Speed		Over Speed	Immobilize	Alert(s)
Start Time	Start Location	Start Odometer	Start Coordinate	End Time	End Location	End Odometer	End Coordinate									AVG	MAX			
05-02-2024 16:53	Bharat Petroleum, Petrol Pump - Shreeji Fuels, VILL ANTRI, Gwalior, Madhya Pradesh (NE)	10996 0.88	(26.0637583, 78.2264911)	05-02-2024 16:57	Bharat Petroleum, Petrol Pump -Shreeji Fuels, VILL ANTRI, Gwalior, Madhya Pradesh (NE)	10996 0.92	(26.0638506, 78.2267811)	Driver	0.05			00:02	00:02	00:03	00:00	1	8	0	N	0
05-02-2024 17:00	Bharat Petroleum, Petrol Pump - Shreeji Fuels, VILL ANTRI, Gwalior, Madhya Pradesh (NE)	10996 0.92	(26.0638839, 78.2267989)	05-02-2024 17:16	Fauji Dhaba and Restaurant, Kalyani, Madhya Pradesh (SW)	10996 8.87	(26.0286928, 78.2500761)	Driver	7.94			00:14	00:01	00:51	00:00	34	61	0	N	0
05-02-2024 18:07	Fauji Dhaba and Restaurant, Kalyani, Madhya Pradesh (SW)	10996 8.87	(26.0286983, 78.2500617)	05-02-2024 18:09	Fauji Dhaba and Restaurant, Kalyani, Madhya Pradesh (SW)	10997 0.46	(26.02406, 78.2480061)	Driver	1.6			00:02	00:00	01:43	00:00	31	31	0	N	0
05-02-2024 19:52	Fauji Dhaba and Restaurant, Kalyani, Madhya Pradesh (SW)	10997 0.46	(26.0240633, 78.2479883)	05-02-2024 19:53	Fauji Dhaba and Restaurant, Kalyani, Madhya Pradesh (SW)	10997 0.47	(26.0241333, 78.2481017)	Driver	0.02	76.45		00:01	00:00	13:00	00:00	0	0	0	N	0
06-02-2024 08:54	Fauji Dhaba and Restaurant, Kalyani, Madhya Pradesh (SW)	10997 0.47	(26.0240572, 78.2481115)	06-02-2024 09:47	Bharat Petroleum Fuel Station, Kampoo Rd, Nimbalkar Ki Goth No.2, Lashkar, Gwalior, Madhya Pradesh (SW)	10999 8.58	(26.1937961, 78.1536)	Driver	28.11			00:52	00:02	00:04	00:00	33	58	0	N	0

Trip Detail

MP07L5593 - Truck - 867440060672656 from 01-02-2024 00:00:00 to 29-02-2024 17:58:00

Detail

Start				End				Driver	Distance	Total Distance	Running V/S Stop	Running	Idle	Stop	Inactive	Speed		Over Speed	Immobilize	Alert(s)
Start Time	Start Location	Start Odometer	Start Coordinate	End Time	End Location	End Odometer	End Coordinate									AVG	MAX			
06-02-2024 09:51	Bharat Petroleum Fuel Station, Kampoo Rd, Nimbalkar Ki Goth No.2, Lashkar, Gwalior, Madhya Pradesh (SW)	10999 8.58	(26.1937439, 78.1535706)	06-02-2024 09:51	Bharat Petroleum Fuel Station, Kampoo Rd, Nimbalkar Ki Goth No.2, Lashkar, Gwalior, Madhya Pradesh (SW)	10999 8.58	(26.1937417, 78.1535767)	Driver	0.0		00:00	00:00	00:05	00:00	0	0	0	N	0	
06-02-2024 09:57	Bharat Petroleum Fuel Station, Kampoo Rd, Nimbalkar Ki Goth No.2, Lashkar, Gwalior, Madhya Pradesh (SE)	10999 8.58	(26.193735, 78.153695)	06-02-2024 10:01	Kamla Raja Hospital, Kamla raja, J. A. Hospital Campus, Lashkar, Gwalior, Madhya Pradesh (SE)	10999 9.22	(26.1908356, 78.1566494)	Driver	0.64		00:04	00:00	00:17	00:00	10	19	0	N	0	
06-02-2024 10:18	Kamla Raja Hospital, Kamla raja, J. A. Hospital Campus, Lashkar, Gwalior, Madhya Pradesh (SE)	10999 9.22	(26.190845, 78.1566583)	06-02-2024 10:28	The Prabha International Suites, Jhansi Rd, Opp Madhav Nagar Gate, Harishankar Puram, Shiram Colony, Lashkar, Gwalior, Madhya Pradesh (SE)	11000 2.96	(26.19958, 78.1791678)	Driver	3.74		00:10	00:00	00:03	00:00	23	36	0	N	0	

Trip Detail

MP07L5593 - Truck - 867440060672656 from 01-02-2024 00:00:00 to 29-02-2024 17:58:00





Detail

Start				End				Driver	Distance	Total Distance	Running V/S Stop	Running	Idle	Stop	Inactive	Speed		Over Speed	Immobilize	Alert(s)
Start Time	Start Location	Start Odometer	Start Coordinate	End Time	End Location	End Odometer	End Coordinate									AVG	MAX			
06-02-2024 10:31	The Prabha International Suites, Jhansi Rd, Opp Madhav Nagar Gate, Harishankar Puram, Shiram Colony, Lashkar, Gwalior, Madhya Pradesh (SE)	11000 2.96	(26.1995972, 78.1792006)	06-02-2024 10:33	Ganesh Mandir, Harishankar Puram, Shiram Colony, Lashkar, Gwalior, Madhya Pradesh (SE)	11000 3.35	(26.1976017, 78.1800272)	Driver	0.39			00:02	00:00	00:02	00:00	11	23	0	N	0
06-02-2024 10:35	Ganesh Mandir, Harishankar Puram, Shiram Colony, Lashkar, Gwalior, Madhya Pradesh (SE)	11000 3.35	(26.1975967, 78.1800694)	06-02-2024 10:49	Prime Hospital, Plot No C2, C3, Near, New Collectorate Rd, City Center, Kailash Nagar, Mahalgaon, Gwalior, Madhya Pradesh (NW)	11000 7.01	(26.1963072, 78.1974633)	Driver	3.66			00:14	00:00	00:03	00:00	16	39	0	N	0
06-02-2024 10:52	Prime Hospital, Plot No C2, C3, Near, New Collectorate Rd, City Center, Kailash Nagar, Mahalgaon, Gwalior, Madhya Pradesh (NW)	11000 7.01	(26.1963306, 78.1974989)	06-02-2024 10:57	MPCT College Of Nursing, Gwalior, Madhya Pradesh (NE)	11000 8.61	(26.1900933, 78.209895)	Driver	1.6			00:06	00:00	00:03	00:00	17	37	0	N	0
06-02-2024 11:00	MPCT College Of Nursing, Gwalior, Madhya Pradesh (NE)	11000 8.61	(26.1900794, 78.2099044)	06-02-2024 11:05	State Bank of India, Gwalior, Madhya Pradesh (SW)	11000 9.98	(26.1923694, 78.2007283)	Driver	1.37			00:05	00:00	00:07	00:00	18	33	0	N	0

Trip Detail

MP07L5593 - Truck - 867440060672656 from 01-02-2024 00:00:00 to 29-02-2024 17:58:00

Detail

Start				End				Driver	Distance	Total Distance	Running V/S Stop	Running	Idle	Stop	Inactive	Speed		Over Speed	Immobilize	Alert(s)
Start Time	Start Location	Start Odometer	Start Coordinate	End Time	End Location	End Odometer	End Coordinate									AVG	MAX			
06-02-2024 11:12	State Bank of India, Gwalior, Madhya Pradesh (SW)	11000 9.98	(26.1923622, 78.2007056)	06-02-2024 11:17	Union Bank of India, City Center, Jiwaji University, Mahalgaon, Gwalior, Madhya Pradesh (NE)	11001 1.53	(26.1993522, 78.1941144)	Driver	1.55		 00:06	00:00	00:02	00:00	17	31	0	N	0	
06-02-2024 11:19	Union Bank of India, City Center, Jiwaji University, Mahalgaon, Gwalior, Madhya Pradesh (NE)	11001 1.53	(26.1993144, 78.1941033)	06-02-2024 11:31	Balaji Kirana And General Store, Mahalgaon, Gwalior, Madhya Pradesh (NE)	11001 3.13	(26.2028172, 78.1863961)	Driver	1.6		 00:09	00:02	00:06	00:00	10	29	0	N	0	
06-02-2024 11:37	Balaji Kirana And General Store, Mahalgaon, Gwalior, Madhya Pradesh (NE)	11001 3.13	(26.2028317, 78.1863917)	06-02-2024 11:40	RISING PUBLIC SCHOOL, Sarswati Nagar, Mahalgaon, Gwalior, Madhya Pradesh (NE)	11001 3.88	(26.2025956, 78.1831978)	Driver	0.75		 00:03	00:00	00:02	00:00	14	22	0	N	0	
06-02-2024 11:43	RISING PUBLIC SCHOOL, Sarswati Nagar, Mahalgaon, Gwalior, Madhya Pradesh (NE)	11001 3.88	(26.2025957, 78.1831967)	06-02-2024 11:58	Hotel Sita Manor, Gandhi Rd, Opp. Akashvani, Thatipur Gaon, Thatipur, Gwalior, Madhya Pradesh (SE)	11001 6.95	(26.2132133, 78.1924344)	Driver	3.06		 00:13	00:02	00:03	00:00	14	40	0	N	0	

Trip Detail

MP07L5593 - Truck - 867440060672656 from 01-02-2024 00:00:00 to 29-02-2024 17:58:00

Detail

Start				End				Driver	Distance	Total Distance	Running V/S Stop	Running	Idle	Stop	Inactive	Speed		Over Speed	Immobilize	Alert(s)
Start Time	Start Location	Start Odometer	Start Coordinate	End Time	End Location	End Odometer	End Coordinate									AVG	MAX			
06-02-2024 12:01	Sanjeevani Hospital & Research Centre, 42.43, City Centre, Site No-II, Near Hotel Sita Manor, Opposite Akashvani, Gandhi Road, Thatipur Gaon, Thatipur, Gwalior, Madhya Pradesh (NE)	11001 6.95	(26.2 13163 9, 78.19 24683)	06-02-2024 12:20	Mehra Bal Chikitsalay & Navjat Shishu I.C.U., Sachin tendulkar marg, 21 anupam nagar, Tagore Nagar, Anupam Nagar, Patel Nagar, Gwalior, Madhya Pradesh (NE)	11001 9.51	(26.206 6833, 78.1974 717)	Driver	2.56		00:18	00:02	00:03	00:00	9	29	0	N	0	
06-02-2024 12:23	Mehra Bal Chikitsalay & Navjat Shishu I.C.U., Sachin tendulkar marg, 21 anupam nagar, Tagore Nagar, Anupam Nagar, Patel Nagar, Gwalior, Madhya Pradesh (NE)	11001 9.51	(26.2 06681 7, 78.19 74928)	06-02-2024 12:38	Pulse Hospital, GTB Tower, Saraswati Road, Anupam Nagar, Saraswati Nagar, Gwalior, Madhya Pradesh (SW)	11002 0.26	(26.209 6567, 78.1998 478)	Driver	0.76		00:08	00:07	00:05	00:00	6	18	0	N	0	
06-02-2024 12:44	Pulse Hospital, GTB Tower, Saraswati Road, Anupam Nagar, Saraswati Nagar, Gwalior, Madhya Pradesh (SW)	11002 0.26	(26.2 09636 7, 78.19 98367)	06-02-2024 12:45	Dr. Kalras DENTAL AND SMILE CARE Orthodontist in Gwalior Dentist in Gwalior, University Rd, Near Silver Estate, Thatipur, Gwalior, Madhya Pradesh (NE)	11002 0.39	(26.210 3356, 78.2003 528)	Driver	0.14		00:02	00:00	00:05	00:00	5	10	0	N	0	

Trip Detail

MP07L5593 - Truck - 867440060672656 from 01-02-2024 00:00:00 to 29-02-2024 17:58:00

Detail

Start				End				Driver	Distance	Total Distance	Running V/S Stop	Running	Idle	Stop	Inactive	Speed		Over Speed	Immobilize	Alert(s)
Start Time	Start Location	Start Odometer	Start Coordinate	End Time	End Location	End Odometer	End Coordinate									AVG	MAX			
06-02-2024 12:50	Dr. Kalras DENTAL AND SMILE CARE Orthodontist in Gwalior Dentist in Gwalior, University Rd, Near Silver Estate, Thatipur, Gwalior, Madhya Pradesh (NE)	11002 0.39	(26.210331, 78.203506)	06-02-2024 13:03	GOVT. GIRLS H.s.s. Thatipur Gwalior, H.S.S., Thatipur Gaon, Thatipur, Gwalior, Madhya Pradesh (SW)	11002 2.27	(26.2108728, 78.2077567)	Driver	1.88		00:13	00:00	00:04	00:00	8	21	0	N	0	
06-02-2024 13:07	GOVT. GIRLS H.s.s. Thatipur Gwalior, H.S.S., Thatipur Gaon, Thatipur, Gwalior, Madhya Pradesh (SW)	11002 2.27	(26.2108778, 78.2077206)	06-02-2024 13:11	Hanuman Mandir, Chambal Colony, Thatipur, Gwalior, Madhya Pradesh (SE)	11002 3.01	(26.2102433, 78.2031228)	Driver	0.74		00:04	00:00	00:03	00:00	12	25	0	N	0	
06-02-2024 13:14	IFC (IAG FOOD COURT), Chambal Colony, Thatipur, Gwalior, Madhya Pradesh (SE)	11002 3.01	(26.2102011, 78.203105)	06-02-2024 13:14	IFC (IAG FOOD COURT), Chambal Colony, Thatipur, Gwalior, Madhya Pradesh (SE)	11002 3.02	(26.2102011, 78.2031056)	Driver	0.01		00:00	00:00	00:56	00:00	0	0	0	N	0	
06-02-2024 14:10	IFC (IAG FOOD COURT), Chambal Colony, Thatipur, Gwalior, Madhya Pradesh (SE)	11002 3.02	(26.2101472, 78.2030283)	06-02-2024 14:26	ABC, Thatipur, Morar, Nehru Colony, Mayur Nagar, Thatipur, Gwalior, Madhya Pradesh (SW)	11002 4.88	(26.2167933, 78.2027622)	Driver	1.86		00:14	00:02	00:03	00:00	8	28	0	N	0	

Trip Detail

MP07L5593 - Truck - 867440060672656 from 01-02-2024 00:00:00 to 29-02-2024 17:58:00




Detail

Start				End				Driver	Distance	Total Distance	Running V/S Stop	Running	Idle	Stop	Inactive	Speed		Over Speed	Immobilize	Alert(s)
Start Time	Start Location	Start Odometer	Start Coordinate	End Time	End Location	End Odometer	End Coordinate									AVG	MAX			
06-02-2024 14:29	ABC, Thatipur, Morar, Nehru Colony, Mayur Nagar, Thatipur, Gwalior, Madhya Pradesh (SE)	11002 4.88	(26.2 16731 7, 78.20 27694)	06-02-2024 14:31	ram traders, Thatipur chauraha, Madhuvan Colony, Mayur Nagar, Thatipur, Gwalior, Madhya Pradesh (NE)	11002 5.17	(26.214 6861, 78.2030 139)	Driver	0.28		00:02	00:00	00:02	00:00	10	24	0	N	0	
06-02-2024 14:33	ram traders, Thatipur chauraha, Madhuvan Colony, Mayur Nagar, Thatipur, Gwalior, Madhya Pradesh (NE)	11002 5.17	(26.2 14688 9, 78.20 30228)	06-02-2024 14:35	Mahipat Plaza, Unnamed Road, Mayur Market, Mayur Nagar, Thatipur, Gwalior, Madhya Pradesh (NW)	11002 5.41	(26.215 4278, 78.2047 356)	Driver	0.24		00:02	00:00	00:03	00:00	9	21	0	N	0	
06-02-2024 14:38	Mahipat Plaza, Unnamed Road, Mayur Market, Mayur Nagar, Thatipur, Gwalior, Madhya Pradesh (NW)	11002 5.41	(26.2 15433 3, 78.20 47333)	06-02-2024 14:43	Soham Hospital & Research Centre - Best Hospital In Gwalior, Unnamed Road, Mayur Market, Mayur Nagar, Thatipur, Gwalior, Madhya Pradesh (NE)	11002 5.71	(26.215 6333, 78.2069 561)	Driver	0.3		00:05	00:00	00:03	00:00	3	15	0	N	0	

Trip Detail

MP07L5593 - Truck - 867440060672656 from 01-02-2024 00:00:00 to 29-02-2024 17:58:00

Detail

Start				End				Driver	Distance	Total Distance	Running V/S Stop	Running	Idle	Stop	Inactive	Speed		Over Speed	Immobilize	Alert(s)
Start Time	Start Location	Start Odometer	Start Coordinate	End Time	End Location	End Odometer	End Coordinate									AVG	MAX			
06-02-2024 14:46	Soham Hospital & Research Centre - Best Hospital In Gwalior, Unnamed Road, Mayur Market, Mayur Nagar, Thatipur, Gwalior, Madhya Pradesh (NE)	11002 5.71	(26.2156078, 78.2069944)	06-02-2024 14:49	Optimus College Of Higher Studies-Best College In Thatipur Gwalior, 300, Jiwaji Nagar, Mayur Nagar, Thatipur, Gwalior, Madhya Pradesh (SW)	11002 5.99	(26.2180867, 78.2070644)	Driver	0.29			00:03	00:00	00:02	00:00	6	23	0	N	0
06-02-2024 14:51	Optimus College Of Higher Studies-Best College In Thatipur Gwalior, 300, Jiwaji Nagar, Mayur Nagar, Thatipur, Gwalior, Madhya Pradesh (SW)	11002 5.99	(26.2180983, 78.2070639)	06-02-2024 15:11	Ganesh Ji Temple, Darpan Colony, Gwalior, Madhya Pradesh (NW)	11002 7.7	(26.2159011, 78.2124983)	Driver	1.71			00:14	00:05	00:05	00:00	7	21	0	N	0
06-02-2024 15:16	Ganesh Ji Temple, Darpan Colony, Gwalior, Madhya Pradesh (NW)	11002 7.7	(26.2159078, 78.21253)	06-02-2024 15:17	Ganesh Ji Temple, Darpan Colony, Gwalior, Madhya Pradesh (NE)	11002 7.81	(26.2163689, 78.2134933)	Driver	0.11			00:01	00:00	00:03	00:00	7	14	0	N	0

Trip Detail

MP07L5593 - Truck - 867440060672656 from 01-02-2024 00:00:00 to 29-02-2024 17:58:00

Detail

Start				End				Driver	Distance	Total Distance	Running V/S Stop	Running	Idle	Stop	Inactive	Speed		Over Speed	Immobilize	Alert(s)
Start Time	Start Location	Start Odometer	Start Coordinate	End Time	End Location	End Odometer	End Coordinate									AVG	MAX			
06-02-2024 15:20	Ganesh Ji Temple, Darpan Colony, Gwalior, Madhya Pradesh (NE)	11002 7.81	(26.2 16372 8, 78.21 35072)	06-02-2024 15:29	GROVER TEST TUBE BABY CENTER AND GROVER HOSPITAL, Mall Rd, Nearby Baradari Chauraha, Morar, Gwalior, Madhya Pradesh (NE)	11002 8.81	(26.219 0089, 78.2217 117)	Driver	1.0		00:05	00:04	00:07	00:00	12	31	0	N	0	
06-02-2024 15:35	GROVER TEST TUBE BABY CENTER AND GROVER HOSPITAL, Mall Rd, Nearby Baradari Chauraha, Morar, Gwalior, Madhya Pradesh (NE)	11002 8.81	(26.2 18963 3, 78.22 17083)	06-02-2024 15:54	District Hospital Maternity Wing, Mall Rd, Morar, Gwalior, Madhya Pradesh (NE)	11002 9.85	(26.226 2578, 78.2228 417)	Driver	1.02		00:16	00:03	00:03	00:00	4	22	0	N	0	
06-02-2024 15:57	District Hospital Maternity Wing, Mall Rd, Morar, Gwalior, Madhya Pradesh (NE)	11002 9.85	(26.2 26264 4, 78.22 28483)	06-02-2024 16:06	Study, Meera Nagar, Tyagi Nagar, Morar, Gwalior, Madhya Pradesh (NW)	11003 1.1	(26.217 4856, 78.2220 383)	Driver	1.25		00:09	00:00	00:02	00:00	8	26	0	N	0	
06-02-2024 16:08	Study, Meera Nagar, Tyagi Nagar, Morar, Gwalior, Madhya Pradesh (NW)	11003 1.1	(26.2 17434 4, 78.22 20311)	06-02-2024 16:47	Bharat Petroleum, Petrol Pump -Shreeji Fuels, VILL ANTRI, Gwalior, Madhya Pradesh (NE)	11005 3.59	(26.063 68, 78.2266 244)	Driver	22.48		00:38	00:00	00:04	00:00	35	56	0	N	0	

Trip Detail

MP07L5593 - Truck - 867440060672656 from 01-02-2024 00:00:00 to 29-02-2024 17:58:00

Detail

Start				End				Driver	Distance	Total Distance	Running V/S Stop	Running	Idle	Stop	Inactive	Speed		Over Speed	Immobilize	Alert(s)
Start Time	Start Location	Start Odometer	Start Coordinate	End Time	End Location	End Odometer	End Coordinate									AVG	MAX			
06-02-2024 16:51	Bharat Petroleum, Petrol Pump - Shreeji Fuels, VILL ANTRI, Gwalior, Madhya Pradesh (NE)	11005 3.59	(26.0 63715 , 78.22 66533)	06-02-2024 16:51	Bharat Petroleum, Petrol Pump -Shreeji Fuels, VILL ANTRI, Gwalior, Madhya Pradesh (NE)	11005 3.6	(26.063 73 , 78.2265 3)	Driver	0.01		00:00	00:00	00:04	00:00	0	0	0	N	0	
06-02-2024 16:55	Bharat Petroleum, Petrol Pump - Shreeji Fuels, VILL ANTRI, Gwalior, Madhya Pradesh (NE)	11005 3.6	(26.0 63747 8 , 78.22 65183)	06-02-2024 16:58	Bharat Petroleum, Petrol Pump -Shreeji Fuels, VILL ANTRI, Gwalior, Madhya Pradesh (NE)	11005 3.63	(26.063 8194 , 78.2267 889)	Driver	0.03	83.14	00:01	00:01	16:16	00:00	2	7	0	N	0	
07-02-2024 09:13	Bharat Petroleum, Petrol Pump - Shreeji Fuels, VILL ANTRI, Gwalior, Madhya Pradesh (NE)	11005 3.63	(26.0 63781 1 , 78.22 67806)	07-02-2024 09:49	Kamla Raja Hospital, Kamla raja, J. A. Hospital Campus, Lashkar, Gwalior, Madhya Pradesh (SE)	11007 4.2	(26.190 7306 , 78.1569 239)	Driver	20.57		00:35	00:00	00:27	00:00	35	57	0	N	0	
07-02-2024 10:15	Kamla Raja Hospital, Kamla raja, J. A. Hospital Campus, Lashkar, Gwalior, Madhya Pradesh (SE)	11007 4.2	(26.1 90738 9 , 78.15 69383)	07-02-2024 10:25	The Prabha International Suites, Jhansi Rd, Opp Madhav Nagar Gate, Harishankar Puram, Shiram Colony, Lashkar, Gwalior, Madhya Pradesh (SE)	11007 7.41	(26.199 5617 , 78.1791 778)	Driver	3.21		00:10	00:00	00:02	00:00	19	33	0	N	0	

Trip Detail

MP07L5593 - Truck - 867440060672656 from 01-02-2024 00:00:00 to 29-02-2024 17:58:00

Detail

Start				End				Driver	Distance	Total Distance	Running V/S Stop	Running	Idle	Stop	Inactive	Speed		Over Speed	Immobilize	Alert(s)
Start Time	Start Location	Start Odometer	Start Coordinate	End Time	End Location	End Odometer	End Coordinate									AVG	MAX			
07-02-2024 10:27	The Prabha International Suites, Jhansi Rd, Opp Madhav Nagar Gate, Harishankar Puram, Shiram Colony, Lashkar, Gwalior, Madhya Pradesh (SE)	11007 7.41	(26.1995744, 78.1791933)	07-02-2024 10:40	Balaji Kirana And General Store, Mahalgaon, Gwalior, Madhya Pradesh (NE)	11007 9.69	(26.2027922, 78.1863294)	Driver	2.29		00:10	00:03	00:07	00:00	14	38	0	N	0	
07-02-2024 10:47	Balaji Kirana And General Store, Mahalgaon, Gwalior, Madhya Pradesh (NW)	11007 9.69	(26.2027989, 78.1861178)	07-02-2024 11:13	Global Speciality Hospital, BEHIND HOTEL SITA Manor, Gandhi Rd, City Center, Raksha Vihar, Lashkar, Gwalior, Madhya Pradesh (NW)	11008 3.19	(26.2116122, 78.1872494)	Driver	3.5		00:23	00:03	00:02	00:00	9	32	0	N	0	
07-02-2024 11:15	Global Speciality Hospital, BEHIND HOTEL SITA Manor, Gandhi Rd, City Center, Raksha Vihar, Lashkar, Gwalior, Madhya Pradesh (NW)	11008 3.19	(26.2116211, 78.1872472)	07-02-2024 11:22	Hotel Sita Manor, Gandhi Rd, Opp. Akashvani, Thatipur Gaon, Thatipur, Gwalior, Madhya Pradesh (SE)	11008 5.0	(26.2132606, 78.1924489)	Driver	1.81		00:07	00:00	00:07	00:00	15	32	0	N	0	

Trip Detail

MP07L5593 - Truck - 867440060672656 from 01-02-2024 00:00:00 to 29-02-2024 17:58:00

Detail

Start				End				Driver	Distance	Total Distance	Running V/S Stop	Running	Idle	Stop	Inactive	Speed		Over Speed	Immobilize	Alert(s)
Start Time	Start Location	Start Odometer	Start Coordinate	End Time	End Location	End Odometer	End Coordinate									AVG	MAX			
07-02-2024 11:29	Hotel Sita Manor, Gandhi Rd, Opp. Akashvani, Thatipur Gaon, Thatipur, Gwalior, Madhya Pradesh (SE)	11008 5.0	(26.2 13202 8 , 78.19 24261)	07-02-2024 11:45	City Centre Hospital, City Center, Patel Nagar, Gwalior, Madhya Pradesh (SE)	11008 7.15	(26.209 1044 , 78.1925 444)	Driver	2.16		00:13	00:03	00:08	00:00	10	26	0	N	0	
07-02-2024 11:53	City Centre Hospital, City Center, Patel Nagar, Gwalior, Madhya Pradesh (SE)	11008 7.15	(26.2 09068 3 , 78.19 2585)	07-02-2024 12:05	Plot No 11, Orion Tower, Sirol Rd, City Center, Tulsi Vihar Colony, Gwalior, Madhya Pradesh (NE)	11008 8.21	(26.204 8117 , 78.1914 544)	Driver	1.06		00:10	00:02	00:05	00:00	6	23	0	N	0	
07-02-2024 12:10	Oriental Bank of Commerce City Center Branch, Sada Building, Sachin Tendulkar Rd, Beside Radisson Hotel, Tulsi Vihar Colony, Gwalior, Madhya Pradesh (SW)	11008 8.21	(26.2 04816 1 , 78.19 14989)	07-02-2024 12:44	Dr. Kalras DENTAL AND SMILE CARE Orthodontist in Gwalior Dentist in Gwalior, University Rd, Near Silver Estate, Thatipur, Gwalior, Madhya Pradesh (NE)	11009 1.71	(26.210 3794 , 78.2003 478)	Driver	3.51		00:32	00:03	00:09	00:00	7	24	0	N	0	

Trip Detail

MP07L5593 - Truck - 867440060672656 from 01-02-2024 00:00:00 to 29-02-2024 17:58:00

Detail

Start				End				Driver	Distance	Total Distance	Running V/S Stop	Running	Idle	Stop	Inactive	Speed		Over Speed	Immobilize	Alert(s)
Start Time	Start Location	Start Odometer	Start Coordinate	End Time	End Location	End Odometer	End Coordinate									AVG	MAX			
07-02-2024 12:54	Dr. Kalras DENTAL AND SMILE CARE Orthodontist in Gwalior Dentist in Gwalior, University Rd, Near Silver Estate, Thatipur, Gwalior, Madhya Pradesh (NE)	11009 1.71	(26.2104061, 78.203461)	07-02-2024 13:19	Hanuman Mandir, Chambal Colony, Thatipur, Gwalior, Madhya Pradesh (SE)	11009 4.65	(26.2103044, 78.2030889)	Driver	2.95		00:22	00:03	00:08	00:00	8	28	0	N	0	
07-02-2024 13:27	IFC (IAG FOOD COURT), Chambal Colony, Thatipur, Gwalior, Madhya Pradesh (SE)	11009 4.65	(26.2101861, 78.2030467)	07-02-2024 13:36	ABC, Thatipur, Morar, Nehru Colony, Mayur Nagar, Thatipur, Gwalior, Madhya Pradesh (SW)	11009 6.55	(26.2168017, 78.2027461)	Driver	1.9		00:08	00:01	00:03	00:00	14	33	0	N	0	
07-02-2024 13:39	ABC, Thatipur, Morar, Nehru Colony, Mayur Nagar, Thatipur, Gwalior, Madhya Pradesh (SW)	11009 6.55	(26.2167333, 78.2027361)	07-02-2024 13:55	Soham Hospital & Research Centre - Best Hospital In Gwalior, Unnamed Road, Mayur Market, Mayur Nagar, Thatipur, Gwalior, Madhya Pradesh (NE)	11009 7.45	(26.2155817, 78.20698)	Driver	0.9		00:14	00:02	00:03	00:00	4	20	0	N	0	

Trip Detail

MP07L5593 - Truck - 867440060672656 from 01-02-2024 00:00:00 to 29-02-2024 17:58:00




Detail

Start				End				Driver	Distance	Total Distance	Running V/S Stop	Running	Idle	Stop	Inactive	Speed		Over Speed	Immobilize	Alert(s)
Start Time	Start Location	Start Odometer	Start Coordinate	End Time	End Location	End Odometer	End Coordinate									AVG	MAX			
07-02-2024 13:57	Soham Hospital & Research Centre - Best Hospital In Gwalior, Unnamed Road, Mayur Market, Mayur Nagar, Thatipur, Gwalior, Madhya Pradesh (NE)	11009 7.45	(26.2 15599 4, 78.20 69728)	07-02-2024 14:02	Optimus College Of Higher Studies-Best College In Thatipur Gwalior, 300, Jiwaji Nagar, Mayur Nagar, Thatipur, Gwalior, Madhya Pradesh (NW)	11009 7.77	(26.218 4461, 78.2070 8)	Driver	0.33		00:03	00:01	00:14	00:00	6	27	0	N	0	
07-02-2024 14:16	Optimus College Of Higher Studies-Best College In Thatipur Gwalior, 300, Jiwaji Nagar, Mayur Nagar, Thatipur, Gwalior, Madhya Pradesh (NW)	11009 7.77	(26.2 18331 7, 78.20 70739)	07-02-2024 14:16	Optimus College Of Higher Studies-Best College In Thatipur Gwalior, 300, Jiwaji Nagar, Mayur Nagar, Thatipur, Gwalior, Madhya Pradesh (NW)	11009 7.79	(26.218 245, 78.2070 878)	Driver	0.02		00:00	00:00	00:03	00:00	7	7	0	N	0	
07-02-2024 14:19	Optimus College Of Higher Studies-Best College In Thatipur Gwalior, 300, Jiwaji Nagar, Mayur Nagar, Thatipur, Gwalior, Madhya Pradesh (NW)	11009 7.79	(26.2 18242 8, 78.20 70822)	07-02-2024 14:32	Ganesh Ji Temple, Darpan Colony, Gwalior, Madhya Pradesh (NW)	11009 8.64	(26.216 1578, 78.2128 278)	Driver	0.85		00:12	00:00	00:03	00:00	4	19	0	N	0	

Trip Detail

MP07L5593 - Truck - 867440060672656 from 01-02-2024 00:00:00 to 29-02-2024 17:58:00

Detail

Start				End				Driver	Distance	Total Distance	Running V/S Stop	Running	Idle	Stop	Inactive	Speed		Over Speed	Immobilize	Alert(s)
Start Time	Start Location	Start Odometer	Start Coordinate	End Time	End Location	End Odometer	End Coordinate									AVG	MAX			
07-02-2024 14:34	Ganesh Ji Temple, Darpan Colony, Gwalior, Madhya Pradesh (NW)	11009 8.64	(26.21615, 78.2128417)	07-02-2024 14:36	St. John's Higher Secondary School, Bhagwan Colony, Suresh Nagar Colony, Thatipur, Gwalior, Madhya Pradesh (SE)	11009 8.72	(26.2164244, 78.213535)	Driver	0.08			00:02	00:00	00:02	00:00	3	7	0	N	0
07-02-2024 14:38	St. John's Higher Secondary School, Bhagwan Colony, Suresh Nagar Colony, Thatipur, Gwalior, Madhya Pradesh (SE)	11009 8.72	(26.2164328, 78.2135567)	07-02-2024 14:42	St. John's Higher Secondary School, Bhagwan Colony, Suresh Nagar Colony, Thatipur, Gwalior, Madhya Pradesh (NW)	11009 8.94	(26.2172261, 78.2126839)	Driver	0.22			00:04	00:00	00:03	00:00	3	14	0	N	0
07-02-2024 14:45	St. John's Higher Secondary School, Bhagwan Colony, Suresh Nagar Colony, Thatipur, Gwalior, Madhya Pradesh (NW)	11009 8.94	(26.217255, 78.2126733)	07-02-2024 14:49	Bharat Petroleum, Sahid Kargil Gate, Gandhi Rd, in front of Munna Auto Parts, Narmada Colony, Morar, Gwalior, Madhya Pradesh (SW)	11009 9.54	(26.2164433, 78.2184328)	Driver	0.6			00:04	00:00	00:07	00:00	10	23	0	N	0

Trip Detail

MP07L5593 - Truck - 867440060672656 from 01-02-2024 00:00:00 to 29-02-2024 17:58:00






Detail

Start				End				Driver	Distance	Total Distance	Running V/S Stop	Running	Idle	Stop	Inactive	Speed		Over Speed	Immobilize	Alert(s)
Start Time	Start Location	Start Odometer	Start Coordinate	End Time	End Location	End Odometer	End Coordinate									AVG	MAX			
07-02-2024 14:55	Bharat Petroleum, Sahid Kargil Gate, Gandhi Rd, in front of Munna Auto Parts, Narmada Colony, Morar, Gwalior, Madhya Pradesh (SW)	11009 9.54	(26.2164422, 78.2184283)	07-02-2024 15:14	punjab national bank, Shanti Complex, Mall Rd, Near Police Station, Sardar Bazar, Morar, Gwalior, Madhya Pradesh (NW)	11010 0.69	(26.2229389, 78.2225244)	Driver	1.15		00:17	00:02	00:03	00:00	4	19	0	N	0	
07-02-2024 15:17	punjab national bank, Shanti Complex, Mall Rd, Near Police Station, Sardar Bazar, Morar, Gwalior, Madhya Pradesh (NW)	11010 0.69	(26.222989, 78.2225517)	07-02-2024 15:20	Bank Of India, Infront Of Government Hospital, Mall Rd, Morar, Gwalior, Madhya Pradesh (SE)	11010 0.79	(26.2238661, 78.22266)	Driver	0.1		00:01	00:02	00:06	00:00	4	19	0	N	0	
07-02-2024 15:26	Bank Of India, Infront Of Government Hospital, Mall Rd, Morar, Gwalior, Madhya Pradesh (SE)	11010 0.79	(26.223917, 78.2226317)	07-02-2024 15:27	Shere Punjab Restaurant Spr (Parcel Counter), Mall Rd, River View colony, Morar, Gwalior, Madhya Pradesh (SW)	11010 0.87	(26.2246478, 78.2227611)	Driver	0.08		00:01	00:00	00:02	00:00	6	18	0	N	0	

Trip Detail

MP07L5593 - Truck - 867440060672656 from 01-02-2024 00:00:00 to 29-02-2024 17:58:00






Detail

Start				End				Driver	Distance	Total Distance	Running V/S Stop	Running	Idle	Stop	Inactive	Speed		Over Speed	Immobilize	Alert(s)
Start Time	Start Location	Start Odometer	Start Coordinate	End Time	End Location	End Odometer	End Coordinate									AVG	MAX			
07-02-2024 15:29	Shere Punjab Restaurant Spr (Parcel Counter), Mall Rd, River View colony, Morar, Gwalior, Madhya Pradesh (SW)	11010 0.87	(26.2 24686 7, 78.22 27728)	07-02-2024 15:34	District Hospital Maternity Wing, Mall Rd, Morar, Gwalior, Madhya Pradesh (NE)	11010 1.04	(26.226 2628, 78.2228 117)	Driver	0.18			00:05	00:00	00:05	00:00	2	17	0	N	0
07-02-2024 15:39	District Hospital Maternity Wing, Mall Rd, Morar, Gwalior, Madhya Pradesh (NE)	11010 1.04	(26.2 26262 8, 78.22 28117)	07-02-2024 15:41	District Hospital Maternity Wing, Mall Rd, Morar, Gwalior, Madhya Pradesh (NE)	11010 1.12	(26.226 0189, 78.2229 011)	Driver	0.08			00:02	00:00	00:06	00:00	2	9	0	N	0
07-02-2024 15:47	District Hospital Maternity Wing, Mall Rd, Morar, Gwalior, Madhya Pradesh (NE)	11010 1.12	(26.2 26053 3, 78.22 29044)	07-02-2024 15:55	Jilla Hospital, Mall Rd, Morar, Gwalior, Madhya Pradesh (SE)	11010 1.85	(26.223 2233, 78.2231 561)	Driver	0.74			00:06	00:02	00:03	00:00	8	21	0	N	0
07-02-2024 15:58	Jilla Hospital, Mall Rd, Morar, Gwalior, Madhya Pradesh (SE)	11010 1.85	(26.2 23228 9, 78.22 31633)	07-02-2024 16:06	Study, Meera Nagar, Tyagi Nagar, Morar, Gwalior, Madhya Pradesh (NW)	11010 2.73	(26.217 4633, 78.2220 044)	Driver	0.88			00:08	00:00	00:08	00:00	7	17	0	N	0
07-02-2024 16:13	Study, Meera Nagar, Tyagi Nagar, Morar, Gwalior, Madhya Pradesh (NW)	11010 2.73	(26.2 17440 6, 78.22 20067)	07-02-2024 16:14	Maruti Mandir, Gwalior, Tyagi Nagar, Morar, Gwalior, Madhya Pradesh (NW)	11010 2.84	(26.216 4939, 78.2220 172)	Driver	0.11			00:01	00:00	00:03	00:00	6	16	0	N	0

Trip Detail

MP07L5593 - Truck - 867440060672656 from 01-02-2024 00:00:00 to 29-02-2024 17:58:00





Detail

Start				End				Driver	Distance	Total Distance	Running V/S Stop	Running	Idle	Stop	Inactive	Speed		Over Speed	Immobilize	Alert(s)
Start Time	Start Location	Start Odometer	Start Coordinate	End Time	End Location	End Odometer	End Coordinate									AVG	MAX			
07-02-2024 16:17	Maruti Mandir, Gwalior, Tyagi Nagar, Morar, Gwalior, Madhya Pradesh (NW)	11010 2.84	(26.216495, 78.2220128)	07-02-2024 16:22	Shri Krishna M.S. Hospital, Unnamed Road, Pawansut Colony, Morar, Gwalior, Madhya Pradesh (NE)	11010 4.47	(26.2017856, 78.2222011)	Driver	1.63			00:05	00:00	00:03	00:00	19	41	0	N	0
07-02-2024 16:25	Shri Krishna M.S. Hospital, Unnamed Road, Pawansut Colony, Morar, Gwalior, Madhya Pradesh (NE)	11010 4.47	(26.20179, 78.2222006)	07-02-2024 17:01	Bharat Petroleum, Petrol Pump -Shreeji Fuels, VILL ANTRI, Gwalior, Madhya Pradesh (NE)	11012 3.02	(26.0637206, 78.2264778)	Driver	18.55			00:36	00:00	00:10	00:00	31	61	0	N	0
07-02-2024 17:11	Bharat Petroleum, Petrol Pump - Shreeji Fuels, VILL ANTRI, Gwalior, Madhya Pradesh (NE)	11012 3.02	(26.0637294, 78.2264761)	07-02-2024 17:34	Fauji Dhaba and Restaurant, Kalyani, Madhya Pradesh (SW)	11013 0.41	(26.0240339, 78.2479556)	Driver	7.4			00:21	00:03	03:07	00:00	21	54	0	N	0
07-02-2024 20:41	Fauji Dhaba and Restaurant, Kalyani, Madhya Pradesh (SW)	11013 0.41	(26.0240661, 78.2479372)	07-02-2024 20:43	Fauji Dhaba and Restaurant, Kalyani, Madhya Pradesh (SW)	11013 0.42	(26.0241389, 78.248055)	Driver	0.02	76.88		00:01	00:00	12:13	00:00	0	0	0	N	0
08-02-2024 08:55	Fauji Dhaba and Restaurant, Kalyani, Madhya Pradesh (SW)	11013 0.42	(26.0240417, 78.2481028)	08-02-2024 09:08	Bharat Petroleum, Petrol Pump -Shreeji Fuels, VILL ANTRI, Gwalior, Madhya Pradesh (NE)	11013 7.55	(26.0625778, 78.2267994)	Driver	7.13			00:12	00:00	00:03	00:00	35	56	0	N	0

Trip Detail

MP07L5593 - Truck - 867440060672656 from 01-02-2024 00:00:00 to 29-02-2024 17:58:00

Detail

Start				End				Driver	Distance	Total Distance	Running V/S Stop	Running	Idle	Stop	Inactive	Speed		Over Speed	Immobilize	Alert(s)
Start Time	Start Location	Start Odometer	Start Coordinate	End Time	End Location	End Odometer	End Coordinate									AVG	MAX			
08-02-2024 09:11	Bharat Petroleum, Petrol Pump - Shreeji Fuels, VILL ANTRI, Gwalior, Madhya Pradesh (NE)	11013 7.55	(26.06258, 78.2267917)	08-02-2024 09:44	Kamla Raja Hospital, Kamla raja, J. A. Hospital Campus, Lashkar, Gwalior, Madhya Pradesh (SE)	11015 7.92	(26.1910539, 78.1562183)	Driver	20.37			00:33	00:00	00:03	00:00	37	60	0	N	0
08-02-2024 09:46	Kamla Raja Hospital, Kamla raja, J. A. Hospital Campus, Lashkar, Gwalior, Madhya Pradesh (SE)	11015 7.92	(26.1910539, 78.1561939)	08-02-2024 09:48	College Of Nursing J. A. Hospital G R Medical College Gwalior, J. A. Hospital Campus, Lashkar, Gwalior, Madhya Pradesh (NW)	11015 8.02	(26.1906828, 78.1570972)	Driver	0.1			00:02	00:00	00:15	00:00	3	12	0	N	0
08-02-2024 10:04	College Of Nursing J. A. Hospital G R Medical College Gwalior, J. A. Hospital Campus, Lashkar, Gwalior, Madhya Pradesh (NW)	11015 8.02	(26.1906906, 78.1570711)	08-02-2024 10:17	Ganesh Mandir, Harishankar Puram, Shiram Colony, Lashkar, Gwalior, Madhya Pradesh (SE)	11016 1.52	(26.1976122, 78.1800544)	Driver	3.5			00:12	00:01	00:03	00:00	18	37	0	N	0
08-02-2024 10:20	Ganesh Mandir, Harishankar Puram, Shiram Colony, Lashkar, Gwalior, Madhya Pradesh (SE)	11016 1.52	(26.1976028, 78.1800883)	08-02-2024 10:42	Sophia Nursing College, 135, New High Ct Rd, City Center, Sharda Vihar, Mahalgaon, Gwalior, Madhya Pradesh (NW)	11016 6.69	(26.2033611, 78.1881072)	Driver	5.17			00:20	00:02	00:08	00:00	15	42	0	N	0

Trip Detail

MP07L5593 - Truck - 867440060672656 from 01-02-2024 00:00:00 to 29-02-2024 17:58:00

Detail

Start				End				Driver	Distance	Total Distance	Running V/S Stop	Running	Idle	Stop	Inactive	Speed		Over Speed	Immobilize	Alert(s)
Start Time	Start Location	Start Odometer	Start Coordinate	End Time	End Location	End Odometer	End Coordinate									AVG	MAX			
08-02-2024 10:49	Sophia Nursing College, 135, New High Ct Rd, City Center, Sharda Vihar, Mahalgaon, Gwalior, Madhya Pradesh (NW)	11016 6.69	(26.2032883, 78.1880817)	08-02-2024 10:57	Balaji Kirana And General Store, Mahalgaon, Gwalior, Madhya Pradesh (NE)	11016 7.41	(26.2028589, 78.1863178)	Driver	0.72		00:07	00:01	00:04	00:00	7	26	0	N	0	
08-02-2024 11:01	Balaji Kirana And General Store, Mahalgaon, Gwalior, Madhya Pradesh (NW)	11016 7.41	(26.2027822, 78.1861739)	08-02-2024 11:12	Global Speciality Hospital, BEHIND HOTEL SITA Manor, Gandhi Rd, City Center, Raksha Vihar, Lashkar, Gwalior, Madhya Pradesh (SW)	11016 9.74	(26.2115278, 78.1872611)	Driver	2.33		00:10	00:01	00:02	00:00	14	32	0	N	0	
08-02-2024 11:14	Global Speciality Hospital, BEHIND HOTEL SITA Manor, Gandhi Rd, City Center, Raksha Vihar, Lashkar, Gwalior, Madhya Pradesh (NW)	11016 9.74	(26.2115489, 78.1872483)	08-02-2024 11:18	Hotel Sita Manor, Gandhi Rd, Opp. Akashvani, Thatipur Gaon, Thatipur, Gwalior, Madhya Pradesh (SE)	11017 0.53	(26.2132267, 78.1924294)	Driver	0.79		00:04	00:00	00:03	00:00	12	32	0	N	0	

Trip Detail

MP07L5593 - Truck - 867440060672656 from 01-02-2024 00:00:00 to 29-02-2024 17:58:00

Detail

Start				End				Driver	Distance	Total Distance	Running V/S Stop	Running	Idle	Stop	Inactive	Speed		Over Speed	Immobilize	Alert(s)
Start Time	Start Location	Start Odometer	Start Coordinate	End Time	End Location	End Odometer	End Coordinate									AVG	MAX			
08-02-2024 11:21	Sanjeevani Hospital & Research Centre, 42.43, City Centre, Site No-II, Near Hotel Sita Manor, Opposite Akashvani, Gandhi Road, Thatipur Gaon, Thatipur, Gwalior, Madhya Pradesh (NE)	11017 0.53	(26.2131539, 78.1924322)	08-02-2024 11:29	ICICI Bank Gwalior - Branch & ATM, Alakananda Tower, 45 - A, Madhav Rao Scindia Marg, City Center, Tulsi Vihar Colony, Gwalior, Madhya Pradesh (SW)	11017 1.66	(26.2062706, 78.1890672)	Driver	1.13		00:08	00:00	00:04	00:00	9	26	0	N	0	
08-02-2024 11:32	ICICI Bank Gwalior - Branch & ATM, Alakananda Tower, 45 - A, Madhav Rao Scindia Marg, City Center, Tulsi Vihar Colony, Gwalior, Madhya Pradesh (SW)	11017 1.66	(26.2062617, 78.1890917)	08-02-2024 11:57	Dr. Kalras DENTAL AND SMILE CARE Orthodontist in Gwalior Dentist in Gwalior, University Rd, Near Silver Estate, Thatipur, Gwalior, Madhya Pradesh (SE)	11017 3.88	(26.2103039, 78.200355)	Driver	2.22		00:20	00:05	00:04	00:00	7	25	0	N	0	

Trip Detail

MP07L5593 - Truck - 867440060672656 from 01-02-2024 00:00:00 to 29-02-2024 17:58:00

Detail

Start				End				Driver	Distance	Total Distance	Running V/S Stop	Running	Idle	Stop	Inactive	Speed		Over Speed	Immobilize	Alert(s)
Start Time	Start Location	Start Odometer	Start Coordinate	End Time	End Location	End Odometer	End Coordinate									AVG	MAX			
08-02-2024 12:01	Dr. Kalras DENTAL AND SMILE CARE Orthodontist in Gwalior Dentist in Gwalior, University Rd, Near Silver Estate, Thatipur, Gwalior, Madhya Pradesh (NE)	11017 3.88	(26.2103617, 78.2003322)	08-02-2024 12:21	GOVT. GIRLS H.s.s.Thatipur Gwalior, H.S.S., Thatipur Gaon, Thatipur, Gwalior, Madhya Pradesh (SW)	11017 7.32	(26.2108861, 78.2078383)	Driver	3.44		00:19	00:01	00:03	00:00	11	21	0	N	0	
08-02-2024 12:24	GOVT. GIRLS H.s.s.Thatipur Gwalior, H.S.S., Thatipur Gaon, Thatipur, Gwalior, Madhya Pradesh (SW)	11017 7.32	(26.2108828, 78.2078422)	08-02-2024 12:25	GOVT. GIRLS H.s.s.Thatipur Gwalior, H.S.S., Thatipur Gaon, Thatipur, Gwalior, Madhya Pradesh (SW)	11017 7.32	(26.2108833, 78.2078378)	Driver	0.0		00:00	00:00	00:37	00:00	0	0	0	N	0	
08-02-2024 13:01	GOVT. GIRLS H.s.s.Thatipur Gwalior, H.S.S., Thatipur Gaon, Thatipur, Gwalior, Madhya Pradesh (SW)	11017 7.32	(26.2108772, 78.2078067)	08-02-2024 13:05	IFC (IAG FOOD COURT), Chambal Colony, Thatipur, Gwalior, Madhya Pradesh (SE)	11017 8.07	(26.2102617, 78.2031067)	Driver	0.75		00:04	00:00	00:08	00:00	13	23	0	N	0	
08-02-2024 13:13	IFC (IAG FOOD COURT), Chambal Colony, Thatipur, Gwalior, Madhya Pradesh (SE)	11017 8.07	(26.2101417, 78.2030494)	08-02-2024 13:26	ABC, Thatipur, Morar, Nehru Colony, Mayur Nagar, Thatipur, Gwalior, Madhya Pradesh (SE)	11017 9.92	(26.2168667, 78.2028289)	Driver	1.84		00:12	00:01	00:03	00:00	9	29	0	N	0	

Trip Detail

MP07L5593 - Truck - 867440060672656 from 01-02-2024 00:00:00 to 29-02-2024 17:58:00

Detail

Start				End				Driver	Distance	Total Distance	Running V/S Stop	Running	Idle	Stop	Inactive	Speed		Over Speed	Immobilize	Alert(s)
Start Time	Start Location	Start Odometer	Start Coordinate	End Time	End Location	End Odometer	End Coordinate									AVG	MAX			
08-02-2024 13:29	ABC, Thatipur, Morar, Nehru Colony, Mayur Nagar, Thatipur, Gwalior, Madhya Pradesh (SE)	11017 9.92	(26.2168461, 78.202815)	08-02-2024 13:35	Mahipat Plaza, Unnamed Road, Mayur Market, Mayur Nagar, Thatipur, Gwalior, Madhya Pradesh (NW)	11018 0.45	(26.2154061, 78.2047489)	Driver	0.53		00:06	00:00	00:03	00:00	5	21	0	N	0	
08-02-2024 13:38	Mahipat Plaza, Unnamed Road, Mayur Market, Mayur Nagar, Thatipur, Gwalior, Madhya Pradesh (NW)	11018 0.45	(26.2154083, 78.20473)	08-02-2024 13:45	Optimus College Of Higher Studies-Best College In Thatipur Gwalior, 300, Jiwaji Nagar, Mayur Nagar, Thatipur, Gwalior, Madhya Pradesh (SW)	11018 1.04	(26.2180283, 78.2070583)	Driver	0.59		00:07	00:00	00:06	00:00	5	25	0	N	0	
08-02-2024 13:50	Optimus College Of Higher Studies-Best College In Thatipur Gwalior, 300, Jiwaji Nagar, Mayur Nagar, Thatipur, Gwalior, Madhya Pradesh (SW)	11018 1.04	(26.2180417, 78.207045)	08-02-2024 14:02	Shree Dwarkadhish Temple, Gandhi Rd, Mohan Nagar Colony, Thatipur, Gwalior, Madhya Pradesh (SW)	11018 2.77	(26.2153944, 78.2114772)	Driver	1.73		00:12	00:00	00:04	00:00	9	24	0	N	0	
08-02-2024 14:06	Shree Dwarkadhish Temple, Gandhi Rd, Mohan Nagar Colony, Thatipur, Gwalior, Madhya Pradesh (SW)	11018 2.77	(26.2153967, 78.2114883)	08-02-2024 14:07	Shree Dwarkadhish Temple, Gandhi Rd, Mohan Nagar Colony, Thatipur, Gwalior, Madhya Pradesh (NE)	11018 2.82	(26.2156411, 78.21197)	Driver	0.05		00:01	00:00	00:02	00:00	5	10	0	N	0	

Trip Detail

MP07L5593 - Truck - 867440060672656 from 01-02-2024 00:00:00 to 29-02-2024 17:58:00

Detail

Start				End				Driver	Distance	Total Distance	Running V/S Stop	Running	Idle	Stop	Inactive	Speed		Over Speed	Immobilize	Alert(s)
Start Time	Start Location	Start Odometer	Start Coordinate	End Time	End Location	End Odometer	End Coordinate									AVG	MAX			
08-02-2024 14:09	Shree Dwarkadhis h Temple, Gandhi Rd, Mohan Nagar Colony, Thatipur, Gwalior, Madhya Pradesh (NE)	11018 2.82	(26.2156561, 78.2120261)	08-02-2024 14:12	St. John's Higher Secondary School, Bhagwan Colony, Suresh Nagar Colony, Thatipur, Gwalior, Madhya Pradesh (SE)	11018 2.99	(26.2164028, 78.2135267)	Driver	0.17			00:03	00:00	00:04	00:00	4	19	0	N	0
08-02-2024 14:16	St. John's Higher Secondary School, Bhagwan Colony, Suresh Nagar Colony, Thatipur, Gwalior, Madhya Pradesh (SE)	11018 2.99	(26.2164467, 78.2136011)	08-02-2024 14:21	GROVER TEST TUBE BABY CENTER AND GROVER HOSPITAL, Mall Rd, Nearby Baradari Chauraha, Morar, Gwalior, Madhya Pradesh (NE)	11018 3.99	(26.2190428, 78.2217139)	Driver	1.0			00:05	00:00	00:02	00:00	11	27	0	N	0
08-02-2024 14:23	GROVER TEST TUBE BABY CENTER AND GROVER HOSPITAL, Mall Rd, Nearby Baradari Chauraha, Morar, Gwalior, Madhya Pradesh (NE)	11018 3.99	(26.2190317, 78.2216717)	08-02-2024 14:27	Jain dabeli centre, Mall Rd, Chik Santar, Sardar Bazar, Morar, Gwalior, Madhya Pradesh (SW)	11018 4.29	(26.2214933, 78.2223367)	Driver	0.3			00:04	00:00	00:24	00:00	4	18	0	N	0

Trip Detail

MP07L5593 - Truck - 867440060672656 from 01-02-2024 00:00:00 to 29-02-2024 17:58:00





Detail

Start				End				Driver	Distance	Total Distance	Running V/S Stop	Running	Idle	Stop	Inactive	Speed		Over Speed	Immobilize	Alert(s)
Start Time	Start Location	Start Odometer	Start Coordinate	End Time	End Location	End Odometer	End Coordinate									AVG	MAX			
08-02-2024 14:51	Jain dabeli centre, Mall Rd, Chik Santar, Sardar Bazar, Morar, Gwalior, Madhya Pradesh (SW)	11018 4.29	(26.2 21533 3, 78.22 23372)	08-02-2024 15:07	District Hospital Maternity Wing, Mall Rd, Morar, Gwalior, Madhya Pradesh (NE)	11018 5.19	(26.226 2417, 78.2228 533)	Driver	0.9		00:16	00:00	00:06	00:00	3	17	0	N	0	
08-02-2024 15:14	District Hospital Maternity Wing, Mall Rd, Morar, Gwalior, Madhya Pradesh (NE)	11018 5.19	(26.2 26271 1, 78.22 28317)	08-02-2024 15:25	Study, Meera Nagar, Tyagi Nagar, Morar, Gwalior, Madhya Pradesh (NW)	11018 6.49	(26.217 4589, 78.2220 55)	Driver	1.3		00:10	00:02	00:04	00:00	8	20	0	N	0	
08-02-2024 15:28	Study, Meera Nagar, Tyagi Nagar, Morar, Gwalior, Madhya Pradesh (NW)	11018 6.49	(26.2 17456 1, 78.22 20472)	08-02-2024 16:11	Bharat Petroleum, Petrol Pump -Shreeji Fuels, VILL ANTRI, Gwalior, Madhya Pradesh (NE)	11020 6.58	(26.063 6911, 78.2267 206)	Driver	20.09		00:40	00:02	00:06	00:00	30	60	0	N	0	
08-02-2024 16:17	Bharat Petroleum, Petrol Pump - Shreeji Fuels, VILL ANTRI, Gwalior, Madhya Pradesh (NE)	11020 6.58	(26.0 637, 78.22 67367)	08-02-2024 16:18	Bharat Petroleum, Petrol Pump -Shreeji Fuels, VILL ANTRI, Gwalior, Madhya Pradesh (NE)	11020 6.6	(26.063 7217, 78.2265 117)	Driver	0.02		00:00	00:01	00:02	00:00	0	0	0	N	0	
08-02-2024 16:20	Bharat Petroleum, Petrol Pump - Shreeji Fuels, VILL ANTRI, Gwalior, Madhya Pradesh (NE)	11020 6.6	(26.0 63722 8, 78.22 64978)	08-02-2024 16:23	Bharat Petroleum, Petrol Pump -Shreeji Fuels, VILL ANTRI, Gwalior, Madhya Pradesh (NE)	11020 6.65	(26.063 8094, 78.2267 767)	Driver	0.05		00:03	00:00	16:45	00:00	1	9	0	N	0	

Trip Detail

MP07L5593 - Truck - 867440060672656 from 01-02-2024 00:00:00 to 29-02-2024 17:58:00





Detail

Start				End				Driver	Distance	Total Distance	Running V/S Stop	Running	Idle	Stop	Inactive	Speed		Over Speed	Immobilize	Alert(s)
Start Time	Start Location	Start Odometer	Start Coordinate	End Time	End Location	End Odometer	End Coordinate									AVG	MAX			
09-02-2024 09:08	Bharat Petroleum, Petrol Pump - Shreeji Fuels, VILL ANTRI, Gwalior, Madhya Pradesh (NE)	11020 6.65	(26.0637806, 78.2268139)	09-02-2024 09:45	College Of Nursing J. A. Hospital G R Medical College Gwalior, J. A. Hospital Campus, Lashkar, Gwalior, Madhya Pradesh (NW)	11022 8.03	(26.1906728, 78.1570933)	Driver	21.39			00:37	00:00	00:20	00:00	35	57	0	N	0
09-02-2024 10:05	College Of Nursing J. A. Hospital G R Medical College Gwalior, J. A. Hospital Campus, Lashkar, Gwalior, Madhya Pradesh (NW)	11022 8.03	(26.1906806, 78.1570967)	09-02-2024 10:31	Balaji Kirana And General Store, Mahalgaon, Gwalior, Madhya Pradesh (NE)	11023 4.18	(26.202875, 78.1863156)	Driver	6.15			00:21	00:05	00:14	00:00	18	35	0	N	0
09-02-2024 10:44	Balaji Kirana And General Store, Mahalgaon, Gwalior, Madhya Pradesh (NW)	11023 4.18	(26.2028183, 78.1861689)	09-02-2024 11:30	Bank Of Maharashtra, Near Bansi Plaza, City Center, Patel Nagar, Gwalior, Madhya Pradesh (SW)	11024 0.47	(26.2087472, 78.1896772)	Driver	6.28			00:43	00:02	00:03	00:00	9	38	0	N	0
09-02-2024 11:33	Bank Of Maharashtra, Near Bansi Plaza, City Center, Patel Nagar, Gwalior, Madhya Pradesh (SW)	11024 0.47	(26.2087383, 78.1897261)	09-02-2024 12:14	Dr Bansal Hospital Bansal hospital Gwalior Pediatrician in Gwalior, opposite to Ram Vatika, Govindpuri, Gwalior, Madhya Pradesh (NE)	11024 4.73	(26.2037056, 78.2036261)	Driver	4.27			00:37	00:04	00:02	00:00	7	29	0	N	0

Trip Detail

MP07L5593 - Truck - 867440060672656 from 01-02-2024 00:00:00 to 29-02-2024 17:58:00

Detail

Start				End				Driver	Distance	Total Distance	Running V/S Stop	Running	Idle	Stop	Inactive	Speed		Over Speed	Immobilize	Alert(s)
Start Time	Start Location	Start Odometer	Start Coordinate	End Time	End Location	End Odometer	End Coordinate									AVG	MAX			
09-02-2024 12:16	Dr Bansal Hospital Bansal hospital Gwalior Pediatrician in Gwalior, opposite to Ram Vatika, Govindpuri, Gwalior, Madhya Pradesh (NW)	11024 4.73	(26.2037439, 78.2035739)	09-02-2024 12:51	GOVT. GIRLS H.s.s.Thatipur Gwalior, H.S.S., Thatipur Gaon, Thatipur, Gwalior, Madhya Pradesh (SW)	11024 8.0	(26.2108578, 78.2078583)	Driver	3.26		00:30	00:05	00:04	00:00	7	23	0	N	0	
09-02-2024 12:55	GOVT. GIRLS H.s.s.Thatipur Gwalior, H.S.S., Thatipur Gaon, Thatipur, Gwalior, Madhya Pradesh (SW)	11024 8.0	(26.2108589, 78.2078633)	09-02-2024 12:58	IFC (IAG FOOD COURT), Chambal Colony, Thatipur, Gwalior, Madhya Pradesh (SE)	11024 8.76	(26.2102161, 78.2030994)	Driver	0.76		00:04	00:00	00:47	00:00	13	24	0	N	0	
09-02-2024 13:45	Thatipur Government Hospital & NRC, Chambal Colony, Thatipur, Gwalior, Madhya Pradesh (NW)	11024 8.76	(26.21011, 78.20305)	09-02-2024 14:00	ram traders, Thatipur chauraha, Madhuvan Colony, Mayur Nagar, Thatipur, Gwalior, Madhya Pradesh (NE)	11025 1.21	(26.2146961, 78.2030039)	Driver	2.45		00:15	00:00	00:03	00:00	10	34	0	N	0	
09-02-2024 14:03	ram traders, Thatipur chauraha, Madhuvan Colony, Mayur Nagar, Thatipur, Gwalior, Madhya Pradesh (NE)	11025 1.21	(26.2147022, 78.203015)	09-02-2024 14:09	shop no.47, Sai Kripa Saree Centre, Mayur Market, Mayur Nagar, Thatipur, Gwalior, Madhya Pradesh (NW)	11025 1.63	(26.2157639, 78.2061794)	Driver	0.42		00:04	00:02	00:03	00:00	6	20	0	N	0	

Trip Detail

MP07L5593 - Truck - 867440060672656 from 01-02-2024 00:00:00 to 29-02-2024 17:58:00

Detail

Start				End				Driver	Distance	Total Distance	Running V/S Stop	Running	Idle	Stop	Inactive	Speed		Over Speed	Immobilize	Alert(s)
Start Time	Start Location	Start Odometer	Start Coordinate	End Time	End Location	End Odometer	End Coordinate									AVG	MAX			
09-02-2024 14:12	shop no.47, Sai Kripa Saree Centre, Mayur Nagar, Thatipur, Gwalior, Madhya Pradesh (NW)	11025 1.63	(26.2157367, 78.206195)	09-02-2024 14:22	Optimus College Of Higher Studies-Best College In Thatipur Gwalior, 300, Jiwaji Nagar, Mayur Nagar, Thatipur, Gwalior, Madhya Pradesh (SW)	11025 2.15	(26.2180356, 78.2070894)	Driver	0.52		00:08	00:01	00:03	00:00	4	22	0	N	0	
09-02-2024 14:25	Optimus College Of Higher Studies-Best College In Thatipur Gwalior, 300, Jiwaji Nagar, Mayur Nagar, Thatipur, Gwalior, Madhya Pradesh (SW)	11025 2.15	(26.2180911, 78.2070639)	09-02-2024 14:26	Chandra Hospital, 288 Near Oriental Bank, Jiwaji Nagar, Suresh Nagar Colony, Thatipur, Gwalior, Madhya Pradesh (SE)	11025 2.28	(26.2173328, 78.2076528)	Driver	0.13		00:02	00:00	00:03	00:00	5	15	0	N	0	
09-02-2024 14:29	Chandra Hospital, 288 Near Oriental Bank, Jiwaji Nagar, Suresh Nagar Colony, Thatipur, Gwalior, Madhya Pradesh (SE)	11025 2.28	(26.2173261, 78.2076722)	09-02-2024 14:35	Shree Dwarkadhish Temple, Gandhi Rd, Mohan Nagar Colony, Thatipur, Gwalior, Madhya Pradesh (NE)	11025 2.88	(26.2156567, 78.2119839)	Driver	0.61		00:04	00:02	00:03	00:00	9	24	0	N	0	

Trip Detail

MP07L5593 - Truck - 867440060672656 from 01-02-2024 00:00:00 to 29-02-2024 17:58:00



Detail

Start				End				Driver	Distance	Total Distance	Running V/S Stop	Running	Idle	Stop	Inactive	Speed		Over Speed	Immobilize	Alert(s)
Start Time	Start Location	Start Odometer	Start Coordinate	End Time	End Location	End Odometer	End Coordinate									AVG	MAX			
09-02-2024 14:38	Shree Dwarkadhis h Temple, Gandhi Rd, Mohan Nagar Colony, Thatipur, Gwalior, Madhya Pradesh (NE)	11025 2.88	(26.2 15672 2, 78.21 20033)	09-02-2024 14:39	Ganesh JI Temple, Darpan Colony, Gwalior, Madhya Pradesh (NW)	11025 2.95	(26.215 9833, 78.2125 733)	Driver	0.07		00:01	00:00	00:03	00:00	6	11	0	N	0	
09-02-2024 14:42	Ganesh JI Temple, Darpan Colony, Gwalior, Madhya Pradesh (NW)	11025 2.95	(26.2 15982 8, 78.21 25856)	09-02-2024 14:42	Ganesh JI Temple, Darpan Colony, Gwalior, Madhya Pradesh (NW)	11025 2.98	(26.216 105, 78.2128 1)	Driver	0.03		00:00	00:00	00:02	00:00	5	7	0	N	0	
09-02-2024 14:45	Ganesh JI Temple, Darpan Colony, Gwalior, Madhya Pradesh (NW)	11025 2.98	(26.2 1611, 78.21 28322)	09-02-2024 14:46	St. John`s Higher Secondary School, Bhagwan Colony, Suresh Nagar Colony, Thatipur, Gwalior, Madhya Pradesh (SE)	11025 3.06	(26.216 4133, 78.2135 622)	Driver	0.08		00:01	00:00	00:04	00:00	5	11	0	N	0	
09-02-2024 14:50	Ganesh JI Temple, Darpan Colony, Gwalior, Madhya Pradesh (NE)	11025 3.06	(26.2 16413 3, 78.21 35789)	09-02-2024 14:58	Bharat Petroleum, Sahid Kargil Gate, Gandhi Rd, in front of Munna Auto Parts, Narmada Colony, Morar, Gwalior, Madhya Pradesh (SW)	11025 3.89	(26.216 4161, 78.2184 878)	Driver	0.82		00:06	00:02	00:02	00:00	9	26	0	N	0	

Trip Detail

MP07L5593 - Truck - 867440060672656 from 01-02-2024 00:00:00 to 29-02-2024 17:58:00






Detail

Start				End				Driver	Distance	Total Distance	Running V/S Stop	Running	Idle	Stop	Inactive	Speed		Over Speed	Immobilize	Alert(s)
Start Time	Start Location	Start Odometer	Start Coordinate	End Time	End Location	End Odometer	End Coordinate									AVG	MAX			
09-02-2024 15:00	Bharat Petroleum, Sahid Kargil Gate, Gandhi Rd, in front of Munna Auto Parts, Narmada Colony, Morar, Gwalior, Madhya Pradesh (SW)	11025 3.89	(26.2164111, 78.2185083)	09-02-2024 15:04	GROVER TEST TUBE BABY CENTER AND GROVER HOSPITAL, Mall Rd, Nearby Baradari Chauraha, Morar, Gwalior, Madhya Pradesh (NE)	11025 4.37	(26.2190033, 78.221785)	Driver	0.48			00:04	00:00	00:03	00:00	8	24	0	N	0
09-02-2024 15:06	GROVER TEST TUBE BABY CENTER AND GROVER HOSPITAL, Mall Rd, Nearby Baradari Chauraha, Morar, Gwalior, Madhya Pradesh (NE)	11025 4.37	(26.21899, 78.2217344)	09-02-2024 15:23	Jilla Hospital, Mall Rd, Morar, Gwalior, Madhya Pradesh (NW)	11025 5.16	(26.223785, 78.2226878)	Driver	0.79			00:17	00:00	00:11	00:00	3	22	0	N	0
09-02-2024 15:34	Jilla Hospital, Mall Rd, Morar, Gwalior, Madhya Pradesh (NW)	11025 5.16	(26.2238467, 78.2226756)	09-02-2024 15:37	Shere Punjab Restaurant Spr (Parcel Counter), Mall Rd, River View colony, Morar, Gwalior, Madhya Pradesh (SE)	11025 5.39	(26.2249528, 78.2228517)	Driver	0.24			00:03	00:00	00:03	00:00	6	13	0	N	0

Trip Detail

MP07L5593 - Truck - 867440060672656 from 01-02-2024 00:00:00 to 29-02-2024 17:58:00

Detail

Start				End				Driver	Distance	Total Distance	Running V/S Stop	Running	Idle	Stop	Inactive	Speed		Over Speed	Immobilize	Alert(s)
Start Time	Start Location	Start Odometer	Start Coordinate	End Time	End Location	End Odometer	End Coordinate									AVG	MAX			
09-02-2024 15:40	Shere Punjab Restaurant Spr (Parcel Counter), Mall Rd, River View colony, Morar, Gwalior, Madhya Pradesh (SE)	11025 5.39	(26.2 24988 3, 78.22 2835)	09-02-2024 15:42	District Hospital Maternity Wing, Mall Rd, Morar, Gwalior, Madhya Pradesh (NE)	11025 5.53	(26.226 24, 78.2228 622)	Driver	0.15			00:02	00:00	00:08	00:00	6	16	0	N	0
09-02-2024 15:50	District Hospital Maternity Wing, Mall Rd, Morar, Gwalior, Madhya Pradesh (NE)	11025 5.53	(26.2 26276 7, 78.22 28633)	09-02-2024 16:03	Study, Meera Nagar, Tyagi Nagar, Morar, Gwalior, Madhya Pradesh (NW)	11025 7.07	(26.217 4544, 78.2221 067)	Driver	1.54			00:11	00:02	00:03	00:00	8	22	0	N	0
09-02-2024 16:06	Study, Meera Nagar, Tyagi Nagar, Morar, Gwalior, Madhya Pradesh (NW)	11025 7.07	(26.2 17458 9, 78.22 20894)	09-02-2024 16:47	Bharat Petroleum, Petrol Pump -Shreeji Fuels, VILL ANTRI, Gwalior, Madhya Pradesh (NE)	11027 6.88	(26.063 7183, 78.2265 389)	Driver	19.81			00:40	00:02	00:10	00:00	30	60	0	N	0
09-02-2024 16:57	Bharat Petroleum, Petrol Pump - Shreeji Fuels, VILL ANTRI, Gwalior, Madhya Pradesh (NE)	11027 6.88	(26.0 63757 2, 78.22 65167)	09-02-2024 17:00	Bharat Petroleum, Petrol Pump -Shreeji Fuels, VILL ANTRI, Gwalior, Madhya Pradesh (NE)	11027 6.93	(26.063 8956, 78.2267 722)	Driver	0.05			00:02	00:00	00:03	00:00	1	13	0	N	0
09-02-2024 17:02	Bharat Petroleum, Petrol Pump - Shreeji Fuels, VILL ANTRI, Gwalior, Madhya Pradesh (NE)	11027 6.93	(26.0 63897 2, 78.22 67644)	09-02-2024 17:18	Fauji Dhaba and Restaurant, Kalyani, Madhya Pradesh (SW)	11028 4.48	(26.024 0372, 78.2479 717)	Driver	7.55			00:16	00:00	03:32	00:00	29	61	0	N	0

Trip Detail

MP07L5593 - Truck - 867440060672656 from 01-02-2024 00:00:00 to 29-02-2024 17:58:00

Detail

Start				End				Driver	Distance	Total Distance	Running V/S Stop	Running	Idle	Stop	Inactive	Speed		Over Speed	Immobilize	Alert(s)
Start Time	Start Location	Start Odometer	Start Coordinate	End Time	End Location	End Odometer	End Coordinate									AVG	MAX			
09-02-2024 20:50	Fauji Dhaba and Restaurant, Kalyani, Madhya Pradesh (SW)	11028 4.48	(26.0 2408, 78.24 80117)	09-02-2024 20:51	Fauji Dhaba and Restaurant, Kalyani, Madhya Pradesh (SW)	11028 4.5	(26.024 1533, 78.2481 067)	Driver	0.02	77.87		00:01	00:00	10:50	00:00	1	7	0	N	0
10-02-2024 07:41	Fauji Dhaba and Restaurant, Kalyani, Madhya Pradesh (SW)	11028 4.5	(26.0 24056 1, 78.24 81028)	10-02-2024 07:43	Fauji Dhaba and Restaurant, Kalyani, Madhya Pradesh (SW)	11028 4.52	(26.023 9678, 78.2479 994)	Driver	0.02			00:01	00:00	01:22	00:00	0	0	0	N	0
10-02-2024 09:05	Fauji Dhaba and Restaurant, Kalyani, Madhya Pradesh (SW)	11028 4.52	(26.0 23976 7, 78.24 79822)	10-02-2024 09:49	Bharat Petroleum Fuel Station, Kampoo Rd, Nimbalkar Ki Goth No.2, Lashkar, Gwalior, Madhya Pradesh (SW)	11031 2.12	(26.193 7972, 78.1535 8)	Driver	27.61			00:43	00:01	00:07	00:00	38	66	0	N	0
10-02-2024 09:56	Bharat Petroleum Fuel Station, Kampoo Rd, Nimbalkar Ki Goth No.2, Lashkar, Gwalior, Madhya Pradesh (NW)	11031 2.12	(26.1 93834 4, 78.15 35433)	10-02-2024 09:57	Bharat Petroleum Fuel Station, Kampoo Rd, Nimbalkar Ki Goth No.2, Lashkar, Gwalior, Madhya Pradesh (NW)	11031 2.14	(26.193 835, 78.1535 383)	Driver	0.02			00:01	00:00	00:04	00:00	0	0	0	N	0
10-02-2024 10:01	Bharat Petroleum Fuel Station, Kampoo Rd, Nimbalkar Ki Goth No.2, Lashkar, Gwalior, Madhya Pradesh (SE)	11031 2.14	(26.1 93784 4, 78.15 36422)	10-02-2024 10:04	Kamla Raja Hospital, Kamla raja, J. A. Hospital Campus, Lashkar, Gwalior, Madhya Pradesh (SE)	11031 2.68	(26.190 7544, 78.1569 322)	Driver	0.54			00:03	00:00	00:15	00:00	11	23	0	N	0

Trip Detail

MP07L5593 - Truck - 867440060672656 from 01-02-2024 00:00:00 to 29-02-2024 17:58:00

Detail

Start				End				Driver	Distance	Total Distance	Running V/S Stop	Running	Idle	Stop	Inactive	Speed		Over Speed	Immobilize	Alert(s)
Start Time	Start Location	Start Odometer	Start Coordinate	End Time	End Location	End Odometer	End Coordinate									AVG	MAX			
10-02-2024 10:19	Kamla Raja Hospital, Kamla raja, J. A. Hospital Campus, Lashkar, Gwalior, Madhya Pradesh (SE)	11031 2.68	(26.1907672, 78.1569317)	10-02-2024 10:29	The Prabha International Suites, Jhansi Rd, Opp Madhav Nagar Gate, Harishankar Puram, Shiram Colony, Lashkar, Gwalior, Madhya Pradesh (SE)	11031 5.8	(26.1995872, 78.1791794)	Driver	3.12		00:10	00:00	00:02	00:00	19	36	0	N	0	
10-02-2024 10:32	The Prabha International Suites, Jhansi Rd, Opp Madhav Nagar Gate, Harishankar Puram, Shiram Colony, Lashkar, Gwalior, Madhya Pradesh (SE)	11031 5.8	(26.1996061, 78.1791817)	10-02-2024 10:53	Prime Hospital, Plot No C2, C3, Near, New Collectorate Rd, City Center, Kailash Nagar, Mahalgaon, Gwalior, Madhya Pradesh (NW)	11031 9.81	(26.1963806, 78.1975144)	Driver	4.01		00:19	00:03	00:06	00:00	13	40	0	N	0	
10-02-2024 10:59	Prime Hospital, Plot No C2, C3, Near, New Collectorate Rd, City Center, Kailash Nagar, Mahalgaon, Gwalior, Madhya Pradesh (NE)	11031 9.81	(26.1964289, 78.1975733)	10-02-2024 11:13	Balaji Kirana And General Store, Mahalgaon, Gwalior, Madhya Pradesh (NE)	11032 2.12	(26.2028544, 78.1863239)	Driver	2.31		00:14	00:00	00:11	00:00	10	32	0	N	0	

Trip Detail

MP07L5593 - Truck - 867440060672656 from 01-02-2024 00:00:00 to 29-02-2024 17:58:00

Detail

Start				End				Driver	Distance	Total Distance	Running V/S Stop	Running	Idle	Stop	Inactive	Speed		Over Speed	Immobilize	Alert(s)
Start Time	Start Location	Start Odometer	Start Coordinate	End Time	End Location	End Odometer	End Coordinate									AVG	MAX			
10-02-2024 11:24	Balaji Kirana And General Store, Mahalgaon, Gwalior, Madhya Pradesh (NW)	11032 2.12	(26.2028417, 78.1861417)	10-02-2024 11:41	Hotel Sita Manor, Gandhi Rd, Opp. Akashvani, Thatipur Gaon, Thatipur, Gwalior, Madhya Pradesh (SE)	11032 5.45	(26.21327, 78.1924356)	Driver	3.33		00:14	00:03	00:02	00:00	14	42	0	N	0	
10-02-2024 11:44	Hotel Sita Manor, Gandhi Rd, Opp. Akashvani, Thatipur Gaon, Thatipur, Gwalior, Madhya Pradesh (SE)	11032 5.45	(26.2132, 78.1924544)	10-02-2024 11:55	ICICI Bank Gwalior - Branch & ATM, Alakananda Tower, 45 - A, Madhav Rao Scindia Marg, City Center, Tulsi Vihar Colony, Gwalior, Madhya Pradesh (NW)	11032 6.59	(26.2063411, 78.1890783)	Driver	1.14		00:12	00:00	00:03	00:00	6	30	0	N	0	
10-02-2024 11:58	ICICI Bank Gwalior - Branch & ATM, Alakananda Tower, 45 - A, Madhav Rao Scindia Marg, City Center, Tulsi Vihar Colony, Gwalior, Madhya Pradesh (SW)	11032 6.59	(26.2063256, 78.1890778)	10-02-2024 12:00	Plot No 11, Orion Tower, Siroi Rd, City Center, Tulsi Vihar Colony, Gwalior, Madhya Pradesh (SE)	11032 6.99	(26.204795, 78.1913506)	Driver	0.4		00:02	00:00	00:07	00:00	14	28	0	N	0	

Trip Detail

MP07L5593 - Truck - 867440060672656 from 01-02-2024 00:00:00 to 29-02-2024 17:58:00

Detail

Start				End				Driver	Distance	Total Distance	Running V/S Stop	Running	Idle	Stop	Inactive	Speed		Over Speed	Immobilize	Alert(s)
Start Time	Start Location	Start Odometer	Start Coordinate	End Time	End Location	End Odometer	End Coordinate									AVG	MAX			
10-02-2024 12:06	Plot No 11, Orion Tower, Sirol Rd, City Center, Tulsi Vihar Colony, Gwalior, Madhya Pradesh (SE)	11032 6.99	(26.2047911, 78.1914311)	10-02-2024 12:09	Kabooz Cafe & Lounge, 121 Kailash Vihar, Lata Plaza 3rd Floor Near Income Tax Office, City Center, Tulsi Vihar Colony, Gwalior, Madhya Pradesh (NE)	11032 7.5	(26.2068, 78.1934656)	Driver	0.51		00:02	00:00	00:03	00:00	15	24	0	N	0	
10-02-2024 12:12	Kabooz Cafe & Lounge, 121 Kailash Vihar, Lata Plaza 3rd Floor Near Income Tax Office, City Center, Tulsi Vihar Colony, Gwalior, Madhya Pradesh (NE)	11032 7.5	(26.2068983, 78.1935128)	10-02-2024 12:17	Mehra Bal Chikitsalay & Navjat Shishu I.C.U., Sachin tendulkar marg, 21 anupam nagar, Tagore Nagar, Anupam Nagar, Patel Nagar, Gwalior, Madhya Pradesh (NE)	11032 8.11	(26.2066911, 78.1974389)	Driver	0.6		00:04	00:01	00:02	00:00	10	24	0	N	0	
10-02-2024 12:19	Mehra Bal Chikitsalay & Navjat Shishu I.C.U., Sachin tendulkar marg, 21 anupam nagar, Tagore Nagar, Anupam Nagar, Patel Nagar, Gwalior, Madhya Pradesh (NE)	11032 8.11	(26.2067083, 78.1974483)	10-02-2024 12:36	Dr. Kalras DENTAL AND SMILE CARE Orthodontist in Gwalior Dentist in Gwalior, University Rd, Near Silver Estate, Thatipur, Gwalior, Madhya Pradesh (SE)	11032 8.94	(26.2103139, 78.2004089)	Driver	0.83		00:14	00:03	00:05	00:00	4	17	0	N	0	

Trip Detail

MP07L5593 - Truck - 867440060672656 from 01-02-2024 00:00:00 to 29-02-2024 17:58:00

Detail

Start				End				Driver	Distance	Total Distance	Running V/S Stop	Running	Idle	Stop	Inactive	Speed		Over Speed	Immobilize	Alert(s)
Start Time	Start Location	Start Odometer	Start Coordinate	End Time	End Location	End Odometer	End Coordinate									AVG	MAX			
10-02-2024 12:41	Dr. Kalras DENTAL AND SMILE CARE Orthodontist in Gwalior Dentist in Gwalior, University Rd, Near Silver Estate, Thatipur, Gwalior, Madhya Pradesh (NE)	11032 8.94	(26.2103544, 78.2003717)	10-02-2024 13:01	GOVT. GIRLS H.s.s.Thatipur Gwalior, H.S.S., Thatipur Gaon, Thatipur, Gwalior, Madhya Pradesh (SW)	11033 2.78	(26.2108794, 78.2078722)	Driver	3.83		00:19	00:01	00:02	00:00	12	21	0	N	0	
10-02-2024 13:04	GOVT. GIRLS H.s.s.Thatipur Gwalior, H.S.S., Thatipur Gaon, Thatipur, Gwalior, Madhya Pradesh (SW)	11033 2.78	(26.2108861, 78.2078756)	10-02-2024 13:07	Hanuman Mandir, Chambal Colony, Thatipur, Gwalior, Madhya Pradesh (SE)	11033 3.54	(26.2102989, 78.2031022)	Driver	0.76		00:03	00:00	00:30	00:00	14	26	0	N	0	
10-02-2024 13:37	IFC (IAG FOOD COURT), Chambal Colony, Thatipur, Gwalior, Madhya Pradesh (SE)	11033 3.54	(26.2101817, 78.2030483)	10-02-2024 13:38	Thatipur Government Hospital & NRC, Chambal Colony, Thatipur, Gwalior, Madhya Pradesh (NW)	11033 3.55	(26.2101572, 78.2030872)	Driver	0.01		00:01	00:00	00:27	00:00	0	0	0	N	0	
10-02-2024 14:05	Thatipur Government Hospital & NRC, Chambal Colony, Thatipur, Gwalior, Madhya Pradesh (NW)	11033 3.55	(26.2101706, 78.2031144)	10-02-2024 14:21	City Bazar, Gandhi Rd, Madhuvan Colony, Mayur Nagar, Thatipur, Gwalior, Madhya Pradesh (SE)	11033 6.05	(26.2147506, 78.2030778)	Driver	2.5		00:13	00:03	00:03	00:00	12	34	0	N	0	

Trip Detail

MP07L5593 - Truck - 867440060672656 from 01-02-2024 00:00:00 to 29-02-2024 17:58:00

Detail

Start				End				Driver	Distance	Total Distance	Running V/S Stop	Running	Idle	Stop	Inactive	Speed		Over Speed	Immobilize	Alert(s)
Start Time	Start Location	Start Odometer	Start Coordinate	End Time	End Location	End Odometer	End Coordinate									AVG	MAX			
10-02-2024 14:23	City Bazar, Gandhi Rd, Madhuvan Colony, Mayur Nagar, Thatipur, Gwalior, Madhya Pradesh (SE)	11033 6.05	(26.2 14756 7, 78.20 3095)	10-02-2024 14:26	Mahipat Plaza, Unnamed Road, Mayur Market, Mayur Nagar, Thatipur, Gwalior, Madhya Pradesh (NW)	11033 6.28	(26.215 4861, 78.2047 539)	Driver	0.23		00:02	00:00	00:02	00:00	6	25	0	N	0	
10-02-2024 14:28	Mahipat Plaza, Unnamed Road, Mayur Market, Mayur Nagar, Thatipur, Gwalior, Madhya Pradesh (NW)	11033 6.28	(26.2 15508 3, 78.20 47689)	10-02-2024 14:35	Optimus College Of Higher Studies-Best College In Thatipur Gwalior, 300, Jiwaji Nagar, Mayur Nagar, Thatipur, Gwalior, Madhya Pradesh (SW)	11033 6.95	(26.218 1089, 78.2071 172)	Driver	0.66		00:07	00:00	00:03	00:00	5	20	0	N	0	
10-02-2024 14:39	Optimus College Of Higher Studies-Best College In Thatipur Gwalior, 300, Jiwaji Nagar, Mayur Nagar, Thatipur, Gwalior, Madhya Pradesh (NW)	11033 6.95	(26.2 18135, 78.20 71017)	10-02-2024 14:56	St. John's Higher Secondary School, Bhagwan Colony, Suresh Nagar Thatipur, Gwalior, Madhya Pradesh (SE)	11033 8.75	(26.216 4678, 78.2135 683)	Driver	1.79		00:14	00:03	00:03	00:00	8	26	0	N	0	

Trip Detail

MP07L5593 - Truck - 867440060672656 from 01-02-2024 00:00:00 to 29-02-2024 17:58:00

Detail

Start				End				Driver	Distance	Total Distance	Running V/S Stop	Running	Idle	Stop	Inactive	Speed		Over Speed	Immobilize	Alert(s)
Start Time	Start Location	Start Odometer	Start Coordinate	End Time	End Location	End Odometer	End Coordinate									AVG	MAX			
10-02-2024 14:58	St. John's Higher Secondary School, Bhagwan Colony, Suresh Nagar Colony, Thatipur, Gwalior, Madhya Pradesh (SE)	11033 8.75	(26.2164772, 78.2135772)	10-02-2024 15:08	GROVER TEST TUBE BABY CENTER AND GROVER HOSPITAL, Mall Rd, Nearby Baradari Chauraha, Morar, Gwalior, Madhya Pradesh (NE)	11033 9.73	(26.2190561, 78.2217511)	Driver	0.99		00:09	00:00	00:02	00:00	6	31	0	N	0	
10-02-2024 15:10	GROVER TEST TUBE BABY CENTER AND GROVER HOSPITAL, Mall Rd, Nearby Baradari Chauraha, Morar, Gwalior, Madhya Pradesh (NE)	11033 9.73	(26.2190833, 78.2217278)	10-02-2024 15:26	Shere Punjab Restaurant Spr (Parcel Counter), Mall Rd, River View colony, Morar, Gwalior, Madhya Pradesh (SE)	11034 0.6	(26.2250256, 78.2228433)	Driver	0.88		00:14	00:02	00:03	00:00	4	19	0	N	0	
10-02-2024 15:29	Shere Punjab Restaurant Spr (Parcel Counter), Mall Rd, River View colony, Morar, Gwalior, Madhya Pradesh (SE)	11034 0.6	(26.2250617, 78.2228533)	10-02-2024 15:32	District Hospital Maternity Wing, Mall Rd, Morar, Gwalior, Madhya Pradesh (NE)	11034 0.74	(26.2263017, 78.2228594)	Driver	0.15		00:02	00:00	00:08	00:00	4	16	0	N	0	
10-02-2024 15:39	District Hospital Maternity Wing, Mall Rd, Morar, Gwalior, Madhya Pradesh (NE)	11034 0.74	(26.226305, 78.2228461)	10-02-2024 15:49	Study, Meera Nagar, Tyagi Nagar, Morar, Gwalior, Madhya Pradesh (NW)	11034 2.22	(26.2174822, 78.222065)	Driver	1.48		00:10	00:00	00:03	00:00	9	17	0	N	0	

Trip Detail

MP07L5593 - Truck - 867440060672656 from 01-02-2024 00:00:00 to 29-02-2024 17:58:00




Detail

Start				End				Driver	Distance	Total Distance	Running V/S Stop	Running	Idle	Stop	Inactive	Speed		Over Speed	Immobilize	Alert(s)
Start Time	Start Location	Start Odometer	Start Coordinate	End Time	End Location	End Odometer	End Coordinate									AVG	MAX			
10-02-2024 15:53	Study, Meera Nagar, Tyagi Nagar, Morar, Gwalior, Madhya Pradesh (NW)	11034 2.22	(26.2 17473 3, 78.22 20594)	10-02-2024 16:32	Bharat Petroleum, Petrol Pump -Shreeji Fuels, VILL ANTRI, Gwalior, Madhya Pradesh (NE)	11036 3.32	(26.063 7322 , 78.2267 422)	Driver	21.1		00:40	00:00	00:33	00:00	32	58	0	N	0	
10-02-2024 17:05	Bharat Petroleum, Petrol Pump - Shreeji Fuels, VILL ANTRI, Gwalior, Madhya Pradesh (NE)	11036 3.32	(26.0 63808 3, 78.22 67433)	10-02-2024 17:11	Bharat Petroleum, Petrol Pump -Shreeji Fuels, VILL ANTRI, Gwalior, Madhya Pradesh (NE)	11036 3.33	(26.063 8083 , 78.2267 433)	Driver	0.01		00:06	00:00	00:04	00:00	0	0	0	N	0	
10-02-2024 17:15	Bharat Petroleum, Petrol Pump - Shreeji Fuels, VILL ANTRI, Gwalior, Madhya Pradesh (NE)	11036 3.33	(26.0 63744 4, 78.22 67522)	10-02-2024 17:17	Bharat Petroleum, Petrol Pump -Shreeji Fuels, VILL ANTRI, Gwalior, Madhya Pradesh (NE)	11036 3.35	(26.063 7472 , 78.2266 694)	Driver	0.02		00:00	00:02	00:04	00:00	6	8	0	N	0	
10-02-2024 17:21	Bharat Petroleum, Petrol Pump - Shreeji Fuels, VILL ANTRI, Gwalior, Madhya Pradesh (NE)	11036 3.35	(26.0 63743 3, 78.22 67072)	10-02-2024 17:31	Bharat Petroleum, Petrol Pump -Shreeji Fuels, VILL ANTRI, Gwalior, Madhya Pradesh (NE)	11036 3.36	(26.063 7494 , 78.2265 689)	Driver	0.01		00:10	00:00	00:09	00:00	0	0	0	N	0	
10-02-2024 17:40	Bharat Petroleum, Petrol Pump - Shreeji Fuels, VILL ANTRI, Gwalior, Madhya Pradesh (NE)	11036 3.36	(26.0 63758 9, 78.22 65156)	10-02-2024 17:43	Bharat Petroleum, Petrol Pump -Shreeji Fuels, VILL ANTRI, Gwalior, Madhya Pradesh (NE)	11036 3.41	(26.063 8233 , 78.2268 217)	Driver	0.05	78.91		00:03	00:00	15:31	00:00	1	7	0	N	0

Trip Detail

MP07L5593 - Truck - 867440060672656 from 01-02-2024 00:00:00 to 29-02-2024 17:58:00

Detail

Start				End				Driver	Distance	Total Distance	Running V/S Stop	Running	Idle	Stop	Inactive	Speed		Over Speed	Immobilize	Alert(s)
Start Time	Start Location	Start Odometer	Start Coordinate	End Time	End Location	End Odometer	End Coordinate									AVG	MAX			
11-02-2024 09:13	Bharat Petroleum, Petrol Pump - Shreeji Fuels, VILL ANTRI, Gwalior, Madhya Pradesh (NE)	11036 3.41	(26.0637656, 78.2268033)	11-02-2024 09:48	College Of Nursing J. A. Hospital G R Medical College Gwalior, J. A. Hospital Campus, Lashkar, Gwalior, Madhya Pradesh (NW)	11038 3.61	(26.1906744, 78.1570278)	Driver	20.2			00:35	00:00	00:11	00:00	35	59	0	N	0
11-02-2024 09:59	College Of Nursing J. A. Hospital G R Medical College Gwalior, J. A. Hospital Campus, Lashkar, Gwalior, Madhya Pradesh (NW)	11038 3.61	(26.1906867, 78.1570517)	11-02-2024 10:08	The Prabha International Suites, Jhansi Rd, Opp Madhav Nagar Gate, Harishankar Puram, Shiram Colony, Lashkar, Gwalior, Madhya Pradesh (SE)	11038 7.81	(26.1995972, 78.17917)	Driver	4.2			00:09	00:00	00:03	00:00	29	35	0	N	0
11-02-2024 10:11	The Prabha International Suites, Jhansi Rd, Opp Madhav Nagar Gate, Harishankar Puram, Shiram Colony, Lashkar, Gwalior, Madhya Pradesh (SE)	11038 7.81	(26.1995906, 78.1791817)	11-02-2024 10:26	Balaji Kirana And General Store, Mahalgaon, Gwalior, Madhya Pradesh (NE)	11039 0.92	(26.2028233, 78.1863372)	Driver	3.1			00:14	00:02	00:06	00:00	14	43	0	N	0

Trip Detail

MP07L5593 - Truck - 867440060672656 from 01-02-2024 00:00:00 to 29-02-2024 17:58:00




Detail

Start				End				Driver	Distance	Total Distance	Running V/S Stop	Running	Idle	Stop	Inactive	Speed		Over Speed	Immobilize	Alert(s)
Start Time	Start Location	Start Odometer	Start Coordinate	End Time	End Location	End Odometer	End Coordinate									AVG	MAX			
11-02-2024 10:32	Balaji Kirana And General Store, Mahalgaon, Gwalior, Madhya Pradesh (NW)	11039 0.92	(26.202765, 78.1862033)	11-02-2024 10:47	Global Speciality Hospital, BEHIND HOTEL SITA Manor, Gandhi Rd, City Center, Raksha Vihar, Lashkar, Gwalior, Madhya Pradesh (NW)	11039 3.48	(26.2115783, 78.1872328)	Driver	2.56		00:10	00:04	00:02	00:00	15	39	0	N	0	
11-02-2024 10:49	Global Speciality Hospital, BEHIND HOTEL SITA Manor, Gandhi Rd, City Center, Raksha Vihar, Lashkar, Gwalior, Madhya Pradesh (NW)	11039 3.48	(26.2115822, 78.1872267)	11-02-2024 10:53	Prayaas Children Hospital, Krishna Bhawan, 18B, Gandhi Rd, City Center, New Balwant Nagar, Gwalior, Madhya Pradesh (NE)	11039 4.74	(26.214115, 78.1976294)	Driver	1.26		00:05	00:00	00:02	00:00	16	38	0	N	0	
11-02-2024 10:55	Prayaas Children Hospital, Krishna Bhawan, 18B, Gandhi Rd, City Center, New Balwant Nagar, Gwalior, Madhya Pradesh (NE)	11039 4.74	(26.214111, 78.19764)	11-02-2024 10:59	Hotel Sita Manor, Gandhi Rd, Opp. Akashvani, Thatipur Gaon, Thatipur, Gwalior, Madhya Pradesh (SE)	11039 5.3	(26.2131883, 78.1924261)	Driver	0.56		00:03	00:00	00:02	00:00	10	29	0	N	0	

Trip Detail

MP07L5593 - Truck - 867440060672656 from 01-02-2024 00:00:00 to 29-02-2024 17:58:00

Detail

Start				End				Driver	Distance	Total Distance	Running V/S Stop	Running	Idle	Stop	Inactive	Speed		Over Speed	Immobilize	Alert(s)
Start Time	Start Location	Start Odometer	Start Coordinate	End Time	End Location	End Odometer	End Coordinate									AVG	MAX			
11-02-2024 11:01	Hotel Sita Manor, Gandhi Rd, Opp. Akashvani, Thatipur Gaon, Thatipur, Gwalior, Madhya Pradesh (SE)	11039 5.3	(26.2 13180 6 , 78.19 24433)	11-02-2024 11:17	City Centre Hospital, City Center, Patel Nagar, Gwalior, Madhya Pradesh (SE)	11039 7.46	(26.209 0744 , 78.1925 906)	Driver	2.16		00:16	00:00	00:02	00:00	8	30	0	N	0	
11-02-2024 11:19	City Centre Hospital, City Center, Patel Nagar, Gwalior, Madhya Pradesh (SE)	11039 7.46	(26.2 09023 3 , 78.19 25939)	11-02-2024 11:39	Podar Jumbo Kids -Pre School in gwalior, 45, Tagore nagar,Allahabad bank lane,, University Rd, Tagore Nagar, Anupam Nagar, Govindpuri, Gwalior, Madhya Pradesh (SW)	11039 9.76	(26.206 5583 , 78.1994 933)	Driver	2.29		00:16	00:04	00:03	00:00	8	29	0	N	0	
11-02-2024 11:42	Podar Jumbo Kids -Pre School in gwalior, 45, Tagore nagar,Allahabad bank lane,, University Rd, Tagore Nagar, Anupam Nagar, Govindpuri, Gwalior, Madhya Pradesh (SW)	11039 9.76	(26.2 06576 7 , 78.19 956)	11-02-2024 11:56	Apex child mother & general hospital, University Rd, Tagore Nagar, Anupam Nagar, Saraswati Nagar, Gwalior, Madhya Pradesh (SE)	11040 1.18	(26.207 295 , 78.2003 494)	Driver	1.42		00:12	00:01	00:02	00:00	7	19	0	N	0	

Trip Detail

MP07L5593 - Truck - 867440060672656 from 01-02-2024 00:00:00 to 29-02-2024 17:58:00

Detail

Start				End				Driver	Distance	Total Distance	Running V/S Stop	Running	Idle	Stop	Inactive	Speed		Over Speed	Immobilize	Alert(s)
Start Time	Start Location	Start Odometer	Start Coordinate	End Time	End Location	End Odometer	End Coordinate									AVG	MAX			
11-02-2024 11:58	Apex child mother & general hospital, University Rd, Tagore Nagar, Anupam Nagar, Saraswati Nagar, Gwalior, Madhya Pradesh (SE)	11040 1.18	(26.2073056, 78.20035)	11-02-2024 12:00	Shri Jee Hospital, 78, Anupam Nagar, Saraswati Nagar, Gwalior, Madhya Pradesh (SE)	11040 1.29	(26.208044, 78.200783)	Driver	0.11			00:01	00:00	00:02	00:00	5	10	0	N	0
11-02-2024 12:02	Shri Jee Hospital, 78, Anupam Nagar, Saraswati Nagar, Gwalior, Madhya Pradesh (SE)	11040 1.29	(26.2080517, 78.200722)	11-02-2024 12:07	Pulse Hospital, GTB Tower, Saraswati Road, Anupam Nagar, Saraswati Nagar, Gwalior, Madhya Pradesh (SW)	11040 1.51	(26.2096806, 78.1998233)	Driver	0.22			00:05	00:00	00:03	00:00	2	15	0	N	0
11-02-2024 12:10	Pulse Hospital, GTB Tower, Saraswati Road, Anupam Nagar, Saraswati Nagar, Gwalior, Madhya Pradesh (SW)	11040 1.51	(26.2096733, 78.1998167)	11-02-2024 12:12	Dr. Kalras DENTAL AND SMILE CARE Orthodontist in Gwalior Dentist in Gwalior, University Rd, Near Silver Estate, Thatipur, Gwalior, Madhya Pradesh (SE)	11040 1.63	(26.2102522, 78.2003406)	Driver	0.12			00:01	00:00	00:05	00:00	5	10	0	N	0

Trip Detail

MP07L5593 - Truck - 867440060672656 from 01-02-2024 00:00:00 to 29-02-2024 17:58:00

Detail

Start				End				Driver	Distance	Total Distance	Running V/S Stop	Running	Idle	Stop	Inactive	Speed		Over Speed	Immobilize	Alert(s)
Start Time	Start Location	Start Odometer	Start Coordinate	End Time	End Location	End Odometer	End Coordinate									AVG	MAX			
11-02-2024 12:17	Dr. Kalras DENTAL AND SMILE CARE Orthodontist in Gwalior Dentist in Gwalior, University Rd, Near Silver Estate, Thatipur, Gwalior, Madhya Pradesh (SE)	11040 1.63	(26.2102839, 78.2078034)	11-02-2024 12:34	GOVT. GIRLS H.s.s. Thatipur Gwalior, H.S.S., Thatipur Gaon, Thatipur, Gwalior, Madhya Pradesh (SW)	11040 3.98	(26.2108183, 78.2078683)	Driver	2.36		00:17	00:01	00:03	00:00	9	29	0	N	0	
11-02-2024 12:38	GOVT. GIRLS H.s.s. Thatipur Gwalior, H.S.S., Thatipur Gaon, Thatipur, Gwalior, Madhya Pradesh (SW)	11040 3.98	(26.2108889, 78.2078583)	11-02-2024 12:41	IFC (IAG FOOD COURT), Chambal Colony, Thatipur, Gwalior, Madhya Pradesh (NE)	11040 4.73	(26.2102633, 78.2030817)	Driver	0.75		00:03	00:00	00:04	00:00	14	25	0	N	0	
11-02-2024 12:45	IFC (IAG FOOD COURT), Chambal Colony, Thatipur, Gwalior, Madhya Pradesh (SE)	11040 4.73	(26.2101744, 78.2030767)	11-02-2024 13:00	IFC (IAG FOOD COURT), Chambal Colony, Thatipur, Gwalior, Madhya Pradesh (SE)	11040 4.74	(26.2102239, 78.2030728)	Driver	0.01		00:00	00:15	00:43	00:00	0	0	0	N	0	
11-02-2024 13:43	IFC (IAG FOOD COURT), Chambal Colony, Thatipur, Gwalior, Madhya Pradesh (SE)	11040 4.74	(26.2101867, 78.2030711)	11-02-2024 14:03	Mahipat Plaza, Unnamed Road, Mayur Market, Mayur Nagar, Thatipur, Gwalior, Madhya Pradesh (NW)	11040 7.53	(26.2154494, 78.2047289)	Driver	2.79		00:14	00:05	00:02	00:00	12	31	0	N	0	

Trip Detail

MP07L5593 - Truck - 867440060672656 from 01-02-2024 00:00:00 to 29-02-2024 17:58:00

Detail

Start				End				Driver	Distance	Total Distance	Running V/S Stop	Running	Idle	Stop	Inactive	Speed		Over Speed	Immobilize	Alert(s)
Start Time	Start Location	Start Odometer	Start Coordinate	End Time	End Location	End Odometer	End Coordinate									AVG	MAX			
11-02-2024 14:05	Mahipat Plaza, Unnamed Road, Mayur Nagar, Thatipur, Gwalior, Madhya Pradesh (NW)	11040 7.53	(26.2154522, 78.2047422)	11-02-2024 14:17	Optimus College Of Higher Studies-Best College In Thatipur Gwalior, 300, Jiwaji Nagar, Mayur Nagar, Thatipur, Gwalior, Madhya Pradesh (SW)	11040 8.2	(26.2180239, 78.2070522)	Driver	0.67			00:09	00:03	00:04	00:00	5	21	0	N	0
11-02-2024 14:21	Optimus College Of Higher Studies-Best College In Thatipur Gwalior, 300, Jiwaji Nagar, Mayur Nagar, Thatipur, Gwalior, Madhya Pradesh (SW)	11040 8.2	(26.2181261, 78.2070856)	11-02-2024 14:26	Chandra Hospital, 288 Near Oriental Bank, Jiwaji Nagar, Suresh Nagar Colony, Thatipur, Gwalior, Madhya Pradesh (SE)	11040 8.5	(26.2173461, 78.2075767)	Driver	0.3			00:03	00:02	00:04	00:00	6	23	0	N	0
11-02-2024 14:30	Chandra Hospital, 288 Near Oriental Bank, Jiwaji Nagar, Suresh Nagar Colony, Thatipur, Gwalior, Madhya Pradesh (SE)	11040 8.5	(26.217345, 78.2076478)	11-02-2024 14:33	Shree Dwarkadhish Temple, Gandhi Rd, Mohan Nagar Colony, Thatipur, Gwalior, Madhya Pradesh (NE)	11040 9.1	(26.2156761, 78.2119322)	Driver	0.6			00:03	00:00	00:03	00:00	12	20	0	N	0

Trip Detail

MP07L5593 - Truck - 867440060672656 from 01-02-2024 00:00:00 to 29-02-2024 17:58:00

Detail

Start				End				Driver	Distance	Total Distance	Running V/S Stop	Running	Idle	Stop	Inactive	Speed		Over Speed	Immobilize	Alert(s)
Start Time	Start Location	Start Odometer	Start Coordinate	End Time	End Location	End Odometer	End Coordinate									AVG	MAX			
11-02-2024 14:37	Shree Dwarkadhis h Temple, Gandhi Rd, Mohan Nagar Colony, Thatipur, Gwalior, Madhya Pradesh (NE)	11040 9.1	(26.2156711, 78.2119839)	11-02-2024 14:38	St. John's Higher Secondary School, Bhagwan Colony, Suresh Nagar Colony, Thatipur, Gwalior, Madhya Pradesh (SE)	11040 9.27	(26.2164172, 78.2134833)	Driver	0.17			00:01	00:00	00:02	00:00	8	18	0	N	0
11-02-2024 14:40	St. John's Higher Secondary School, Bhagwan Colony, Suresh Nagar Colony, Thatipur, Gwalior, Madhya Pradesh (SE)	11040 9.27	(26.2164011, 78.2134944)	11-02-2024 14:43	St. John's Higher Secondary School, Bhagwan Colony, Suresh Nagar Colony, Thatipur, Gwalior, Madhya Pradesh (SE)	11040 9.3	(26.2166156, 78.213695)	Driver	0.03			00:02	00:00	00:04	00:00	1	10	0	N	0
11-02-2024 14:47	St. John's Higher Secondary School, Bhagwan Colony, Suresh Nagar Colony, Thatipur, Gwalior, Madhya Pradesh (SE)	11040 9.3	(26.2166522, 78.2137283)	11-02-2024 14:48	St. John's Higher Secondary School, Bhagwan Colony, Suresh Nagar Colony, Thatipur, Gwalior, Madhya Pradesh (NW)	11040 9.48	(26.2171989, 78.2127189)	Driver	0.18			00:02	00:00	00:03	00:00	7	19	0	N	0
11-02-2024 14:52	St. John's Higher Secondary School, Bhagwan Colony, Suresh Nagar Colony, Thatipur, Gwalior, Madhya Pradesh (NW)	11040 9.48	(26.2172456, 78.2126694)	11-02-2024 14:55	Bharat Petroleum, Sahid Kargil Gate, Gandhi Rd, in front of Munna Auto Parts, Narmada Colony, Morar, Gwalior, Madhya Pradesh (SW)	11041 0.09	(26.2164594, 78.2184489)	Driver	0.61			00:04	00:00	00:05	00:00	10	27	0	N	0

Trip Detail

MP07L5593 - Truck - 867440060672656 from 01-02-2024 00:00:00 to 29-02-2024 17:58:00

Detail

Start				End				Driver	Distance	Total Distance	Running V/S Stop	Running	Idle	Stop	Inactive	Speed		Over Speed	Immobilize	Alert(s)
Start Time	Start Location	Start Odometer	Start Coordinate	End Time	End Location	End Odometer	End Coordinate									AVG	MAX			
11-02-2024 15:00	Bharat Petroleum, Sahid Kargil Gate, Gandhi Rd, in front of Munna Auto Parts, Narmada Colony, Morar, Gwalior, Madhya Pradesh (SW)	11041 0.09	(26.2 16472 2, 78.21 84639)	11-02-2024 15:21	Shere Punjab Restaurant Spr (Parcel Counter), Mall Rd, River View colony, Morar, Gwalior, Madhya Pradesh (SE)	11041 1.48	(26.224 9833, 78.2228 361)	Driver	1.39		00:18	00:04	00:04	00:00	5	27	0	N	0	
11-02-2024 15:25	Shere Punjab Restaurant Spr (Parcel Counter), Mall Rd, River View colony, Morar, Gwalior, Madhya Pradesh (SW)	11041 1.48	(26.2 25025, 78.22 28078)	11-02-2024 15:27	District Hospital Maternity Wing, Mall Rd, Morar, Gwalior, Madhya Pradesh (NE)	11041 1.63	(26.226 2761, 78.2228 45)	Driver	0.14		00:02	00:00	00:07	00:00	5	13	0	N	0	
11-02-2024 15:35	District Hospital Maternity Wing, Mall Rd, Morar, Gwalior, Madhya Pradesh (NE)	11041 1.63	(26.2 26286 1, 78.22 28378)	11-02-2024 15:41	District Hospital Maternity Wing, Mall Rd, Morar, Gwalior, Madhya Pradesh (NE)	11041 1.96	(26.225 9717, 78.2230 422)	Driver	0.34		00:06	00:00	00:02	00:00	3	26	0	N	0	
11-02-2024 15:43	District Hospital Maternity Wing, Mall Rd, Morar, Gwalior, Madhya Pradesh (NE)	11041 1.96	(26.2 25961 1, 78.22 30328)	11-02-2024 15:48	Study, Meera Nagar, Tyagi Nagar, Morar, Gwalior, Madhya Pradesh (NW)	11041 2.9	(26.217 4872, 78.2220 511)	Driver	0.94		00:04	00:00	00:05	00:00	13	25	0	N	0	

Trip Detail

MP07L5593 - Truck - 867440060672656 from 01-02-2024 00:00:00 to 29-02-2024 17:58:00

Detail

Start				End				Driver	Distance	Total Distance	Running V/S Stop	Running	Idle	Stop	Inactive	Speed		Over Speed	Immobilize	Alert(s)
Start Time	Start Location	Start Odometer	Start Coordinate	End Time	End Location	End Odometer	End Coordinate									AVG	MAX			
11-02-2024 15:52	Study, Meera Nagar, Tyagi Nagar, Morar, Gwalior, Madhya Pradesh (NW)	11041 2.9	(26.2174661, 78.2220367)	11-02-2024 15:57	Shri Krishna M.S. Hospital, Unnamed Road, Pawansut Colony, Morar, Gwalior, Madhya Pradesh (NE)	11041 5.47	(26.2018133, 78.222215)	Driver	2.57			00:04	00:00	00:02	00:00	38	45	0	N	0
11-02-2024 15:59	Shri Krishna M.S. Hospital, Unnamed Road, Pawansut Colony, Morar, Gwalior, Madhya Pradesh (NE)	11041 5.47	(26.2017878, 78.2222217)	11-02-2024 16:34	Bharat Petroleum, Petrol Pump -Shreeji Fuels, VILL ANTRI, Gwalior, Madhya Pradesh (NE)	11043 3.65	(26.0637422, 78.2226485)	Driver	18.17			00:35	00:00	00:07	00:00	31	55	0	N	0
11-02-2024 16:41	Bharat Petroleum, Petrol Pump - Shreeji Fuels, VILL ANTRI, Gwalior, Madhya Pradesh (NE)	11043 3.65	(26.0637506, 78.2264928)	11-02-2024 16:46	Bharat Petroleum, Petrol Pump -Shreeji Fuels, VILL ANTRI, Gwalior, Madhya Pradesh (NE)	11043 3.7	(26.0637539, 78.2226735)	Driver	0.05			00:03	00:01	00:03	00:00	1	9	0	N	0
11-02-2024 16:49	Bharat Petroleum, Petrol Pump - Shreeji Fuels, VILL ANTRI, Gwalior, Madhya Pradesh (NE)	11043 3.7	(26.0637667, 78.22674)	11-02-2024 17:03	Fauji Dhaba and Restaurant, Kalyani, Madhya Pradesh (SW)	11044 0.95	(26.0240467, 78.2479778)	Driver	7.25			00:15	00:00	04:21	00:00	29	57	0	N	0
11-02-2024 21:24	Fauji Dhaba and Restaurant, Kalyani, Madhya Pradesh (SW)	11044 0.95	(26.0240583, 78.2479778)	11-02-2024 21:25	Fauji Dhaba and Restaurant, Kalyani, Madhya Pradesh (SW)	11044 0.97	(26.0241361, 78.2480906)	Driver	0.02	77.54		00:01	00:00	09:59	00:00	1	7	0	N	0

Trip Detail

MP07L5593 - Truck - 867440060672656 from 01-02-2024 00:00:00 to 29-02-2024 17:58:00

Detail

Start				End				Driver	Distance	Total Distance	Running V/S Stop	Running	Idle	Stop	Inactive	Speed		Over Speed	Immobilize	Alert(s)
Start Time	Start Location	Start Odometer	Start Coordinate	End Time	End Location	End Odometer	End Coordinate									AVG	MAX			
12-02-2024 07:25	Fauji Dhaba and Restaurant, Kalyani, Madhya Pradesh (SW)	11044 0.97	(26.0240544, 78.2481117)	12-02-2024 07:26	Fauji Dhaba and Restaurant, Kalyani, Madhya Pradesh (SW)	11044 0.99	(26.0239678, 78.2480144)	Driver	0.03		00:01	00:00	01:31	00:00	0	0	0	N	0	
12-02-2024 08:57	Fauji Dhaba and Restaurant, Kalyani, Madhya Pradesh (SW)	11044 0.99	(26.0239467, 78.24799)	12-02-2024 09:10	Bharat Petroleum, Petrol Pump -Shreeji Fuels, VILL ANTRI, Gwalior, Madhya Pradesh (NE)	11044 8.42	(26.0625378, 78.2267983)	Driver	7.43		00:12	00:00	00:02	00:00	36	60	0	N	0	
12-02-2024 09:12	Bharat Petroleum, Petrol Pump - Shreeji Fuels, VILL ANTRI, Gwalior, Madhya Pradesh (NE)	11044 8.42	(26.0625406, 78.226795)	12-02-2024 09:50	College Of Nursing J. A. Hospital G R Medical College Gwalior, J. A. Hospital Campus, Lashkar, Gwalior, Madhya Pradesh (NW)	11046 9.17	(26.1907006, 78.1570378)	Driver	20.75		00:38	00:00	00:24	00:00	33	63	0	N	0	
12-02-2024 10:14	College Of Nursing J. A. Hospital G R Medical College Gwalior, J. A. Hospital Campus, Lashkar, Gwalior, Madhya Pradesh (NW)	11046 9.17	(26.1907006, 78.1570206)	12-02-2024 10:30	balaji stationery and gift center, 133, City Center, Sharda Vihar, Mahalgaon, Gwalior, Madhya Pradesh (SW)	11047 4.26	(26.2010144, 78.1897483)	Driver	5.08		00:15	00:01	00:05	00:00	21	41	0	N	0	

Trip Detail

MP07L5593 - Truck - 867440060672656 from 01-02-2024 00:00:00 to 29-02-2024 17:58:00

Detail

Start				End				Driver	Distance	Total Distance	Running V/S Stop	Running	Idle	Stop	Inactive	Speed		Over Speed	Immobilize	Alert(s)
Start Time	Start Location	Start Odometer	Start Coordinate	End Time	End Location	End Odometer	End Coordinate									AVG	MAX			
12-02-2024 10:35	balaji stationery and gift center, 133, City Center, Sharda Vihar, Mahalgaon, Gwalior, Madhya Pradesh (SW)	11047 4.26	(26.2010072, 78.1897489)	12-02-2024 10:41	Prime Hospital, Plot No C2, C3, Near, New Collectorate Rd, City Center, Kailash Nagar, Mahalgaon, Gwalior, Madhya Pradesh (NE)	11047 5.49	(26.1964594, 78.1976117)	Driver	1.23			00:06	00:00	00:06	00:00	13	32	0	N	0
12-02-2024 10:47	Prime Hospital, Plot No C2, C3, Near, New Collectorate Rd, City Center, Kailash Nagar, Mahalgaon, Gwalior, Madhya Pradesh (NE)	11047 5.49	(26.196505, 78.1976322)	12-02-2024 10:52	MPCT College Of Nursing, Gwalior, Madhya Pradesh (NE)	11047 7.09	(26.1901033, 78.2098828)	Driver	1.6			00:05	00:00	00:02	00:00	20	44	0	N	0
12-02-2024 10:54	MPCT College Of Nursing, Gwalior, Madhya Pradesh (NE)	11047 7.09	(26.190094, 78.2098828)	12-02-2024 10:59	State Bank of India, Gwalior, Madhya Pradesh (SW)	11047 8.48	(26.1925206, 78.2007639)	Driver	1.39			00:05	00:00	00:04	00:00	16	36	0	N	0
12-02-2024 11:03	State Bank of India, Gwalior, Madhya Pradesh (SW)	11047 8.48	(26.192519, 78.2007561)	12-02-2024 11:35	Hotel Sita Manor, Gandhi Rd, Opp. Akashvani, Thatipur Gaon, Thatipur, Gwalior, Madhya Pradesh (SE)	11048 4.53	(26.2132183, 78.1924539)	Driver	6.06			00:27	00:04	00:03	00:00	13	39	0	N	0

Trip Detail

MP07L5593 - Truck - 867440060672656 from 01-02-2024 00:00:00 to 29-02-2024 17:58:00

Detail

Start				End				Driver	Distance	Total Distance	Running V/S Stop	Running	Idle	Stop	Inactive	Speed		Over Speed	Immobilize	Alert(s)
Start Time	Start Location	Start Odometer	Start Coordinate	End Time	End Location	End Odometer	End Coordinate									AVG	MAX			
12-02-2024 11:37	Hotel Sita Manor, Gandhi Rd, Opp. Akashvani, Thatipur Gaon, Thatipur, Gwalior, Madhya Pradesh (SE)	11048 4.53	(26.2 13188 3, 78.19 24728)	12-02-2024 11:45	Plot No 11, Orion Tower, Sirol Rd, City Center, Tulsi Vihar Colony, Gwalior, Madhya Pradesh (SE)	11048 6.06	(26.204 73, 78.1913 622)	Driver	1.53		00:08	00:00	00:04	00:00	11	26	0	N	0	
12-02-2024 11:50	Plot No 11, Orion Tower, Sirol Rd, City Center, Tulsi Vihar Colony, Gwalior, Madhya Pradesh (SE)	11048 6.06	(26.2 04747 2, 78.19 14011)	12-02-2024 11:54	Shop No. 5, Suryansh Food Corner, Opposite to Gate No. 3, Sachin Tendulkar Rd, Anupam Nagar, Jiwaji University, Gwalior, Madhya Pradesh (NW)	11048 7.21	(26.206 7422, 78.1949 589)	Driver	1.15		00:04	00:00	00:02	00:00	17	24	0	N	0	
12-02-2024 11:56	Shop No. 5, Suryansh Food Corner, Opposite to Gate No. 3, Sachin Tendulkar Rd, Anupam Nagar, Jiwaji University, Gwalior, Madhya Pradesh (NW)	11048 7.21	(26.2 0676, 78.19 50544)	12-02-2024 12:08	Apex child mother & general hospital, University Rd, Tagore Nagar, Anupam Nagar, Saraswati Nagar, Gwalior, Madhya Pradesh (SE)	11048 8.03	(26.207 3722, 78.2003 917)	Driver	0.82		00:09	00:03	00:04	00:00	6	17	0	N	0	

Trip Detail

MP07L5593 - Truck - 867440060672656 from 01-02-2024 00:00:00 to 29-02-2024 17:58:00

Detail

Start				End				Driver	Distance	Total Distance	Running V/S Stop	Running	Idle	Stop	Inactive	Speed		Over Speed	Immobilize	Alert(s)
Start Time	Start Location	Start Odometer	Start Coordinate	End Time	End Location	End Odometer	End Coordinate									AVG	MAX			
12-02-2024 12:11	Apex child mother & general hospital, University Rd, Tagore Nagar, Anupam Nagar, Saraswati Nagar, Gwalior, Madhya Pradesh (SE)	11048 8.03	(26.2073806, 78.2003894)	12-02-2024 12:18	Dr. Kalras DENTAL AND SMILE CARE Orthodontist in Gwalior Dentist in Gwalior, University Rd, Near Silver Estate, Gwalior, Madhya Pradesh (SE)	11048 8.49	(26.2102578, 78.2004022)	Driver	0.45		00:06	00:00	00:11	00:00	4	14	0	N	0	
12-02-2024 12:29	Dr. Kalras DENTAL AND SMILE CARE Orthodontist in Gwalior Dentist in Gwalior, University Rd, Near Silver Estate, Thatipur, Gwalior, Madhya Pradesh (NE)	11048 8.49	(26.2103283, 78.20034)	12-02-2024 12:48	GOVT. GIRLS H.s.s. Thatipur Gwalior, H.S.S., Thatipur Gaon, Thatipur, Gwalior, Madhya Pradesh (SW)	11049 1.49	(26.2108339, 78.2078528)	Driver	3.0		00:17	00:02	00:03	00:00	11	21	0	N	0	
12-02-2024 12:50	GOVT. GIRLS H.s.s. Thatipur Gwalior, H.S.S., Thatipur Gaon, Thatipur, Gwalior, Madhya Pradesh (SW)	11049 1.49	(26.2108644, 78.200783)	12-02-2024 12:55	IFC (IAG FOOD COURT), Chambal Colony, Thatipur, Gwalior, Madhya Pradesh (SE)	11049 2.26	(26.2101561, 78.2030583)	Driver	0.77		00:04	00:01	00:26	00:00	12	20	0	N	0	

Trip Detail

MP07L5593 - Truck - 867440060672656 from 01-02-2024 00:00:00 to 29-02-2024 17:58:00

Detail

Start				End				Driver	Distance	Total Distance	Running V/S Stop	Running	Idle	Stop	Inactive	Speed		Over Speed	Immobilize	Alert(s)
Start Time	Start Location	Start Odometer	Start Coordinate	End Time	End Location	End Odometer	End Coordinate									AVG	MAX			
12-02-2024 13:21	Thatipur Government Hospital & NRC, Chambal Colony, Thatipur, Gwalior, Madhya Pradesh (NW)	11049 2.26	(26.2100739, 78.2030028)	12-02-2024 13:33	ABC, Thatipur, Morar, Nehru Colony, Mayur Nagar, Thatipur, Gwalior, Madhya Pradesh (SE)	11049 4.14	(26.2168333, 78.2027883)	Driver	1.88		00:12	00:00	00:03	00:00	9	39	0	N	0	
12-02-2024 13:36	ABC, Thatipur, Morar, Nehru Colony, Mayur Nagar, Thatipur, Gwalior, Madhya Pradesh (SE)	11049 4.14	(26.2167533, 78.2028078)	12-02-2024 13:49	Optimus College Of Higher Studies-Best College In Thatipur Gwalior, 300, Jiwaji Nagar, Mayur Nagar, Thatipur, Gwalior, Madhya Pradesh (SW)	11049 5.24	(26.2180539, 78.2070628)	Driver	1.1		00:09	00:05	00:04	00:00	8	28	0	N	0	
12-02-2024 13:54	Optimus College Of Higher Studies-Best College In Thatipur Gwalior, 300, Jiwaji Nagar, Mayur Nagar, Thatipur, Gwalior, Madhya Pradesh (SW)	11049 5.24	(26.2180572, 78.2070606)	12-02-2024 14:05	Anna Chhole Bhatore and Masala Dosa, Gandhi Rd, Near Ramji Nursing College-, Chauhan Pyaoo, Thatipur, Gwalior, Madhya Pradesh (NE)	11049 6.8	(26.2153372, 78.21106)	Driver	1.56		00:11	00:00	00:02	00:00	8	23	0	N	0	

Trip Detail

MP07L5593 - Truck - 867440060672656 from 01-02-2024 00:00:00 to 29-02-2024 17:58:00

Detail

Start				End				Driver	Distance	Total Distance	Running V/S Stop	Running	Idle	Stop	Inactive	Speed		Over Speed	Immobilize	Alert(s)
Start Time	Start Location	Start Odometer	Start Coordinate	End Time	End Location	End Odometer	End Coordinate									AVG	MAX			
12-02-2024 14:07	Anna Chhole Bhatore and Masala Dosa, Gandhi Rd, Near Ramji Nursing College-, Chauhan Pyaoo, Thatipur, Gwalior, Madhya Pradesh (NE)	11049 6.8	(26.215333, 78.2110544)	12-02-2024 14:10	Shree Dwarkadhish Temple, Gandhi Rd, Mohan Nagar Colony, Thatipur, Gwalior, Madhya Pradesh (NE)	11049 6.9	(26.2156783, 78.2119828)	Driver	0.1		00:03	00:00	00:04	00:00	2	13	0	N	0	
12-02-2024 14:15	Shree Dwarkadhish Temple, Gandhi Rd, Mohan Nagar Colony, Thatipur, Gwalior, Madhya Pradesh (NE)	11049 6.9	(26.215691, 78.2119844)	12-02-2024 14:18	St. John's Higher Secondary School, Bhagwan Colony, Suresh Nagar Colony, Thatipur, Gwalior, Madhya Pradesh (SE)	11049 7.07	(26.2164244, 78.2135056)	Driver	0.17		00:02	00:02	00:05	00:00	6	17	0	N	0	
12-02-2024 14:24	St. John's Higher Secondary School, Bhagwan Colony, Suresh Nagar Colony, Thatipur, Gwalior, Madhya Pradesh (SE)	11049 7.07	(26.21643, 78.2135494)	12-02-2024 14:37	Jain dabeli centre, Mall Rd, Chik Santar, Sardar Bazar, Morar, Gwalior, Madhya Pradesh (SW)	11049 8.4	(26.2215533, 78.2223422)	Driver	1.33		00:14	00:00	00:12	00:00	6	27	0	N	0	
12-02-2024 14:49	Jain dabeli centre, Mall Rd, Chik Santar, Sardar Bazar, Morar, Gwalior, Madhya Pradesh (SW)	11049 8.4	(26.221599, 78.222395)	12-02-2024 15:01	Shere Punjab Restaurant Spr (Parcel Counter), Mall Rd, River View colony, Morar, Gwalior, Madhya Pradesh (SW)	11049 8.92	(26.2247328, 78.22279)	Driver	0.52		00:09	00:02	00:07	00:00	3	13	0	N	0	

Trip Detail

MP07L5593 - Truck - 867440060672656 from 01-02-2024 00:00:00 to 29-02-2024 17:58:00

Detail

Start				End				Driver	Distance	Total Distance	Running V/S Stop	Running	Idle	Stop	Inactive	Speed		Over Speed	Immobilize	Alert(s)
Start Time	Start Location	Start Odometer	Start Coordinate	End Time	End Location	End Odometer	End Coordinate									AVG	MAX			
12-02-2024 15:08	Shere Punjab Restaurant Spr (Parcel Counter), Mall Rd, River View colony, Morar, Gwalior, Madhya Pradesh (SW)	11049 8.92	(26.2 24767 8, 78.22 27683)	12-02-2024 15:11	District Hospital Maternity Wing, Mall Rd, Morar, Gwalior, Madhya Pradesh (NE)	11049 9.1	(26.226 3033, 78.2228 372)	Driver	0.18		00:03	00:00	00:07	00:00	4	13	0	N	0	
12-02-2024 15:17	District Hospital Maternity Wing, Mall Rd, Morar, Gwalior, Madhya Pradesh (NE)	11049 9.1	(26.2 26318 9, 78.22 28317)	12-02-2024 15:32	Study, Meera Nagar, Tyagi Nagar, Morar, Gwalior, Madhya Pradesh (NW)	11050 0.34	(26.217 4961, 78.2220 267)	Driver	1.24		00:14	00:00	00:03	00:00	5	19	0	N	0	
12-02-2024 15:35	Study, Meera Nagar, Tyagi Nagar, Morar, Gwalior, Madhya Pradesh (NW)	11050 0.34	(26.2 17472 2, 78.22 20178)	12-02-2024 16:16	Bharat Petroleum, Petrol Pump -Shreeji Fuels, VILL ANTRI, Gwalior, Madhya Pradesh (NE)	11052 0.65	(26.063 9328, 78.2267 922)	Driver	20.31		00:41	00:00	00:05	00:00	29	56	0	N	0	
12-02-2024 16:21	Bharat Petroleum, Petrol Pump - Shreeji Fuels, VILL ANTRI, Gwalior, Madhya Pradesh (NE)	11052 0.65	(26.0 63756 7, 78.22 64883)	12-02-2024 16:23	Bharat Petroleum, Petrol Pump -Shreeji Fuels, VILL ANTRI, Gwalior, Madhya Pradesh (NE)	11052 0.69	(26.063 9267, 78.2267 867)	Driver	0.04		00:02	00:00	00:08	00:00	1	8	0	N	0	
12-02-2024 16:31	Bharat Petroleum, Petrol Pump - Shreeji Fuels, VILL ANTRI, Gwalior, Madhya Pradesh (NE)	11052 0.69	(26.0 63921 7, 78.22 67772)	12-02-2024 16:32	Bharat Petroleum, Petrol Pump -Shreeji Fuels, VILL ANTRI, Gwalior, Madhya Pradesh (NE)	11052 0.72	(26.063 8739, 78.2267 694)	Driver	0.03		00:01	00:00	00:10	00:00	2	8	0	N	0	

Trip Detail

MP07L5593 - Truck - 867440060672656 from 01-02-2024 00:00:00 to 29-02-2024 17:58:00

Detail

Start				End				Driver	Distance	Total Distance	Running V/S Stop	Running	Idle	Stop	Inactive	Speed		Over Speed	Immobilize	Alert(s)
Start Time	Start Location	Start Odometer	Start Coordinate	End Time	End Location	End Odometer	End Coordinate									AVG	MAX			
12-02-2024 16:42	Bharat Petroleum, Petrol Pump - Shreeji Fuels, VILL ANTRI, Gwalior, Madhya Pradesh (NE)	11052 0.72	(26.0639244, 78.226755)	12-02-2024 16:43	Bharat Petroleum, Petrol Pump -Shreeji Fuels, VILL ANTRI, Gwalior, Madhya Pradesh (NE)	11052 0.74	(26.0638011, 78.2267867)	Driver	0.02	79.77		00:01	00:00	16:38	00:00	2	9	0	N	0
13-02-2024 09:21	Bharat Petroleum, Petrol Pump - Shreeji Fuels, VILL ANTRI, Gwalior, Madhya Pradesh (NE)	11052 0.74	(26.0637217, 78.2268128)	13-02-2024 09:54	Kamla Raja Hospital, Kamla raja, J. A. Hospital Campus, Lashkar, Gwalior, Madhya Pradesh (SE)	11054 1.29	(26.190715, 78.1569706)	Driver	20.55			00:32	00:00	00:20	00:00	38	64	0	N	0
13-02-2024 10:14	College Of Nursing J. A. Hospital G R Medical College Gwalior, J. A. Hospital Campus, Lashkar, Gwalior, Madhya Pradesh (NW)	11054 1.29	(26.1906994, 78.1570161)	13-02-2024 10:23	The Prabha International Suites, Jhansi Rd, Opp Madhav Nagar Gate, Harishankar Puram, Shiram Colony, Lashkar, Gwalior, Madhya Pradesh (SE)	11054 4.38	(26.1995928, 78.1791106)	Driver	3.09			00:10	00:00	00:05	00:00	19	32	0	N	0
13-02-2024 10:28	The Prabha International Suites, Jhansi Rd, Opp Madhav Nagar Gate, Harishankar Puram, Shiram Colony, Lashkar, Gwalior, Madhya Pradesh (SE)	11054 4.38	(26.1996083, 78.1791733)	13-02-2024 10:45	Balaji Kirana And General Store, Mahalgaon, Gwalior, Madhya Pradesh (NW)	11054 7.51	(26.202885, 78.1863083)	Driver	3.12			00:16	00:01	00:10	00:00	12	39	0	N	0

Trip Detail

MP07L5593 - Truck - 867440060672656 from 01-02-2024 00:00:00 to 29-02-2024 17:58:00

Detail

Start				End				Driver	Distance	Total Distance	Running V/S Stop	Running	Idle	Stop	Inactive	Speed		Over Speed	Immobilize	Alert(s)
Start Time	Start Location	Start Odometer	Start Coordinate	End Time	End Location	End Odometer	End Coordinate									AVG	MAX			
13-02-2024 10:55	Balaji Kirana And General Store, Mahalgaon, Gwalior, Madhya Pradesh (NW)	11054 7.51	(26.20286, 78.186135)	13-02-2024 11:18	Prayaas Children Hospital, Krishna Bhawan, 18B, Gandhi Rd, City Center, New Balwant Nagar, Gwalior, Madhya Pradesh (NE)	11055 2.01	(26.2141211, 78.1976217)	Driver	4.49		00:19	00:04	00:03	00:00	14	44	0	N	0	
13-02-2024 11:21	Prayaas Children Hospital, Krishna Bhawan, 18B, Gandhi Rd, City Center, New Balwant Nagar, Gwalior, Madhya Pradesh (NE)	11055 2.01	(26.2141333, 78.197605)	13-02-2024 11:33	Bank Of Maharashtra, Near Bansi Plaza, City Center, Patel Nagar, Gwalior, Madhya Pradesh (SW)	11055 3.57	(26.2087433, 78.1896544)	Driver	1.57		00:11	00:01	00:03	00:00	9	36	0	N	0	
13-02-2024 11:36	Bank Of Maharashtra, Near Bansi Plaza, City Center, Patel Nagar, Gwalior, Madhya Pradesh (SW)	11055 3.57	(26.2087478, 78.1896767)	13-02-2024 11:46	City Centre Hospital, City Center, Patel Nagar, Gwalior, Madhya Pradesh (SE)	11055 4.71	(26.2091317, 78.1926783)	Driver	1.14		00:10	00:00	00:04	00:00	7	23	0	N	0	
13-02-2024 11:51	City Centre Hospital, City Center, Patel Nagar, Gwalior, Madhya Pradesh (SE)	11055 4.71	(26.2091217, 78.1927022)	13-02-2024 12:30	Apex child mother & general hospital, University Rd, Tagore Nagar, Anupam Nagar, Saraswati Nagar, Gwalior, Madhya Pradesh (SE)	11055 8.59	(26.2074044, 78.20038)	Driver	3.9		00:32	00:07	00:03	00:00	7	24	0	N	0	

Trip Detail

MP07L5593 - Truck - 867440060672656 from 01-02-2024 00:00:00 to 29-02-2024 17:58:00

Detail

Start				End				Driver	Distance	Total Distance	Running V/S Stop	Running	Idle	Stop	Inactive	Speed		Over Speed	Immobilize	Alert(s)
Start Time	Start Location	Start Odometer	Start Coordinate	End Time	End Location	End Odometer	End Coordinate									AVG	MAX			
13-02-2024 12:33	Apex child mother & general hospital, University Rd, Tagore Nagar, Anupam Nagar, Saraswati Nagar, Gwalior, Madhya Pradesh (NE)	11055 8.59	(26.207431, 78.2003939)	13-02-2024 12:39	Dr. Kalras DENTAL AND SMILE CARE Orthodontist in Gwalior Dentist in Gwalior, University Rd, Near Silver Estate, Thatipur, Gwalior, Madhya Pradesh (NE)	11055 9.03	(26.210315, 78.2003083)	Driver	0.44		00:07	00:00	00:06	00:00	4	14	0	N	0	
13-02-2024 12:45	Dr. Kalras DENTAL AND SMILE CARE Orthodontist in Gwalior Dentist in Gwalior, University Rd, Near Silver Estate, Thatipur, Gwalior, Madhya Pradesh (NE)	11055 9.03	(26.21041, 78.2003094)	13-02-2024 12:52	Subhash Chandra Bose School Of Nursing, A-42, Govindpuri, Gwalior, Madhya Pradesh (NW)	11056 0.38	(26.206511, 78.2023922)	Driver	1.35		00:07	00:00	00:02	00:00	12	23	0	N	0	
13-02-2024 12:55	Subhash Chandra Bose School Of Nursing, A-42, Govindpuri, Gwalior, Madhya Pradesh (NW)	11056 0.38	(26.20651, 78.2024294)	13-02-2024 13:04	GOVT. GIRLS H.s.s. Thatipur Gwalior, H.S.S., Thatipur Gaon, Thatipur, Gwalior, Madhya Pradesh (SW)	11056 1.74	(26.2108756, 78.2078194)	Driver	1.37		00:08	00:01	00:03	00:00	10	24	0	N	0	

Trip Detail

MP07L5593 - Truck - 867440060672656 from 01-02-2024 00:00:00 to 29-02-2024 17:58:00

Detail

Start				End				Driver	Distance	Total Distance	Running V/S Stop	Running	Idle	Stop	Inactive	Speed		Over Speed	Immobilize	Alert(s)
Start Time	Start Location	Start Odometer	Start Coordinate	End Time	End Location	End Odometer	End Coordinate									AVG	MAX			
13-02-2024 13:08	GOVT. GIRLS H.s.s.Thatipur Gwalior, H.S.S., Thatipur Gaon, Thatipur, Gwalior, Madhya Pradesh (SW)	11056 1.74	(26.2108756, 78.2078361)	13-02-2024 13:11	Hanuman Mandir, Chambal Colony, Thatipur, Gwalior, Madhya Pradesh (SE)	11056 2.5	(26.2103156, 78.2030617)	Driver	0.76			00:03	00:00	00:09	00:00	15	26	0	N	0
13-02-2024 13:20	IFC (IAG FOOD COURT), Chambal Colony, Thatipur, Gwalior, Madhya Pradesh (SE)	11056 2.5	(26.2101972, 78.2030339)	13-02-2024 13:30	ABC, Thatipur, Morar, Nehru Colony, Mayur Nagar, Thatipur, Gwalior, Madhya Pradesh (SW)	11056 4.36	(26.2168572, 78.2027283)	Driver	1.86			00:10	00:00	00:05	00:00	11	44	0	N	0
13-02-2024 13:35	ABC, Thatipur, Morar, Nehru Colony, Mayur Nagar, Thatipur, Gwalior, Madhya Pradesh (SW)	11056 4.36	(26.2168406, 78.2027394)	13-02-2024 13:47	Indian Oil, Gandhi Rd Thatipur, Mayur Market, Mayur Nagar, Chowk, Gwalior, Madhya Pradesh (SW)	11056 5.42	(26.2151522, 78.2069261)	Driver	1.06			00:11	00:01	00:03	00:00	6	21	0	N	0
13-02-2024 13:50	Indian Oil, Gandhi Rd Thatipur, Mayur Market, Mayur Nagar, Chowk, Gwalior, Madhya Pradesh (SW)	11056 5.42	(26.2151583, 78.2069589)	13-02-2024 13:53	shop no.47, Sai Kripa Saree Centre, Mayur Market, Mayur Nagar, Thatipur, Gwalior, Madhya Pradesh (NE)	11056 5.56	(26.2159083, 78.20676)	Driver	0.14			00:03	00:00	00:02	00:00	2	18	0	N	0

Trip Detail

MP07L5593 - Truck - 867440060672656 from 01-02-2024 00:00:00 to 29-02-2024 17:58:00

Detail

Start				End				Driver	Distance	Total Distance	Running V/S Stop	Running	Idle	Stop	Inactive	Speed		Over Speed	Immobilize	Alert(s)
Start Time	Start Location	Start Odometer	Start Coordinate	End Time	End Location	End Odometer	End Coordinate									AVG	MAX			
13-02-2024 13:55	shop no.47, Sai Kripa Saree Centre, Mayur Nagar, Thatipur, Gwalior, Madhya Pradesh (NE)	11056 5.56	(26.2159328, 78.2067594)	13-02-2024 13:58	Optimus College Of Higher Studies-Best College In Thatipur Gwalior, 300, Jiwaji Nagar, Mayur Nagar, Thatipur, Gwalior, Madhya Pradesh (SW)	11056 5.92	(26.2180544, 78.2070178)	Driver	0.36		00:02	00:00	00:22	00:00	10	25	0	N	0	
13-02-2024 14:19	Optimus College Of Higher Studies-Best College In Thatipur Gwalior, 300, Jiwaji Nagar, Mayur Nagar, Thatipur, Gwalior, Madhya Pradesh (SW)	11056 5.92	(26.2180967, 78.2070267)	13-02-2024 14:20	Optimus College Of Higher Studies-Best College In Thatipur Gwalior, 300, Jiwaji Nagar, Mayur Nagar, Thatipur, Gwalior, Madhya Pradesh (NW)	11056 5.99	(26.2183261, 78.2070117)	Driver	0.07		00:01	00:00	00:13	00:00	8	9	0	N	0	
13-02-2024 14:33	Optimus College Of Higher Studies-Best College In Thatipur Gwalior, 300, Jiwaji Nagar, Mayur Nagar, Thatipur, Gwalior, Madhya Pradesh (NW)	11056 5.99	(26.2183556, 78.2070156)	13-02-2024 14:45	St. John's Higher Secondary School, Bhagwan Suresh Nagar Colony, Thatipur, Gwalior, Madhya Pradesh (SE)	11056 7.08	(26.2164144, 78.2134506)	Driver	1.08		00:10	00:02	00:03	00:00	7	21	0	N	0	

Trip Detail

MP07L5593 - Truck - 867440060672656 from 01-02-2024 00:00:00 to 29-02-2024 17:58:00





Detail

Start				End				Driver	Distance	Total Distance	Running V/S Stop	Running	Idle	Stop	Inactive	Speed		Over Speed	Immobilize	Alert(s)
Start Time	Start Location	Start Odometer	Start Coordinate	End Time	End Location	End Odometer	End Coordinate									AVG	MAX			
13-02-2024 14:47	St. John's Higher Secondary School, Bhagwan Colony, Suresh Nagar Colony, Thatipur, Gwalior, Madhya Pradesh (SE)	11056 7.08	(26.2164183, 78.2134694)	13-02-2024 14:48	St. John's Higher Secondary School, Bhagwan Colony, Suresh Nagar Colony, Thatipur, Gwalior, Madhya Pradesh (SE)	11056 7.11	(26.2166261, 78.2136917)	Driver	0.03		00:01	00:00	00:02	00:00	0	0	0	N	0	
13-02-2024 14:50	St. John's Higher Secondary School, Bhagwan Colony, Suresh Nagar Colony, Thatipur, Gwalior, Madhya Pradesh (SE)	11056 7.11	(26.2166456, 78.2136944)	13-02-2024 14:52	St. John's Higher Secondary School, Bhagwan Colony, Suresh Nagar Colony, Thatipur, Gwalior, Madhya Pradesh (NW)	11056 7.3	(26.21726, 78.2126489)	Driver	0.19		00:02	00:00	00:02	00:00	7	15	0	N	0	
13-02-2024 14:55	St. John's Higher Secondary School, Bhagwan Colony, Suresh Nagar Colony, Thatipur, Gwalior, Madhya Pradesh (NW)	11056 7.3	(26.2172794, 78.2126483)	13-02-2024 14:58	Bharat Petroleum, Sahid Kargil Gate, Gandhi Rd, in front of Munna Auto Parts, Narmada Colony, Morar, Gwalior, Madhya Pradesh (SW)	11056 7.91	(26.2164422, 78.21846)	Driver	0.61		00:03	00:00	00:02	00:00	11	32	0	N	0	

Trip Detail

MP07L5593 - Truck - 867440060672656 from 01-02-2024 00:00:00 to 29-02-2024 17:58:00

Detail

Start				End				Driver	Distance	Total Distance	Running V/S Stop	Running	Idle	Stop	Inactive	Speed		Over Speed	Immobilize	Alert(s)
Start Time	Start Location	Start Odometer	Start Coordinate	End Time	End Location	End Odometer	End Coordinate									AVG	MAX			
13-02-2024 15:00	Bharat Petroleum, Sahid Kargil Gate, Gandhi Rd, in front of Munna Auto Parts, Narmada Colony, Morar, Gwalior, Madhya Pradesh (SW)	11056 7.91	(26.2164367, 78.2184628)	13-02-2024 15:04	GROVER TEST TUBE BABY CENTER AND GROVER HOSPITAL, Mall Rd, Nearby Baradari Chauraha, Morar, Gwalior, Madhya Pradesh (NE)	11056 8.4	(26.2190461, 78.2217283)	Driver	0.49			00:04	00:00	00:02	00:00	7	22	0	N	0
13-02-2024 15:06	GROVER TEST TUBE BABY CENTER AND GROVER HOSPITAL, Mall Rd, Nearby Baradari Chauraha, Morar, Gwalior, Madhya Pradesh (NW)	11056 8.4	(26.2190533, 78.2216061)	13-02-2024 15:29	District Hospital Maternity Wing, Mall Rd, Morar, Gwalior, Madhya Pradesh (NE)	11056 9.49	(26.2262711, 78.2228061)	Driver	1.09			00:18	00:05	00:06	00:00	4	18	0	N	0
13-02-2024 15:35	District Hospital Maternity Wing, Mall Rd, Morar, Gwalior, Madhya Pradesh (NE)	11056 9.49	(26.2262856, 78.2227894)	13-02-2024 15:54	State Bank Of India Morar Branch,, Morar, Gwalior, Madhya Pradesh (NE)	11057 2.34	(26.2174961, 78.2219578)	Driver	2.85			00:17	00:02	00:05	00:00	10	35	0	N	0
13-02-2024 15:59	State Bank Of India Morar Branch,, Morar, Gwalior, Madhya Pradesh (NE)	11057 2.34	(26.2174917, 78.2219639)	13-02-2024 16:37	Bharat Petroleum, Petrol Pump -Shreeji Fuels, VILL ANTRI, Gwalior, Madhya Pradesh (NE)	11059 3.17	(26.0637122, 78.2264672)	Driver	20.83			00:37	00:02	00:08	00:00	34	62	0	N	0

Trip Detail

MP07L5593 - Truck - 867440060672656 from 01-02-2024 00:00:00 to 29-02-2024 17:58:00

Detail

Start				End				Driver	Distance	Total Distance	Running V/S Stop	Running	Idle	Stop	Inactive	Speed		Over Speed	Immobilize	Alert(s)
Start Time	Start Location	Start Odometer	Start Coordinate	End Time	End Location	End Odometer	End Coordinate									AVG	MAX			
13-02-2024 16:45	Bharat Petroleum, Petrol Pump - Shreeji Fuels, VILL ANTRI, Gwalior, Madhya Pradesh (NE)	11059 3.17	(26.0 63716 1, 78.22 64267)	13-02-2024 16:47	Bharat Petroleum, Petrol Pump -Shreeji Fuels, VILL ANTRI, Gwalior, Madhya Pradesh (NE)	11059 3.22	(26.063 8467 , 78.2267 194)	Driver	0.06		00:02	00:00	00:03	00:00	2	13	0	N	0	
13-02-2024 16:50	Bharat Petroleum, Petrol Pump - Shreeji Fuels, VILL ANTRI, Gwalior, Madhya Pradesh (NE)	11059 3.22	(26.0 63858 9, 78.22 67206)	13-02-2024 16:50	Bharat Petroleum, Petrol Pump -Shreeji Fuels, VILL ANTRI, Gwalior, Madhya Pradesh (NE)	11059 3.22	(26.063 8894 , 78.2267 206)	Driver	0.0		00:01	00:00	00:03	00:00	0	0	0	N	0	
13-02-2024 16:53	Bharat Petroleum, Petrol Pump - Shreeji Fuels, VILL ANTRI, Gwalior, Madhya Pradesh (NE)	11059 3.22	(26.0 63896 7, 78.22 67189)	13-02-2024 16:54	Bharat Petroleum, Petrol Pump -Shreeji Fuels, VILL ANTRI, Gwalior, Madhya Pradesh (NE)	11059 3.26	(26.063 9083 , 78.2267 483)	Driver	0.04		00:01	00:00	00:03	00:00	3	12	0	N	0	
13-02-2024 16:57	Bharat Petroleum, Petrol Pump - Shreeji Fuels, VILL ANTRI, Gwalior, Madhya Pradesh (NE)	11059 3.26	(26.0 63912 8, 78.22 67361)	13-02-2024 17:10	Fauji Dhaba and Restaurant, Kalyani, Madhya Pradesh (SW)	11060 0.53	(26.024 195 , 78.2480 994)	Driver	7.27		00:14	00:00	02:20	00:00	32	61	0	N	0	
13-02-2024 19:30	Fauji Dhaba and Restaurant, Kalyani, Madhya Pradesh (SW)	11060 0.53	(26.0 24194 4, 78.24 81289)	13-02-2024 19:31	Fauji Dhaba and Restaurant, Kalyani, Madhya Pradesh (SW)	11060 0.54	(26.024 1211 , 78.2480 617)	Driver	0.01	79.82		00:01	00:00	13:20	0	0	0	N	0	

Trip Detail

MP07L5593 - Truck - 867440060672656 from 01-02-2024 00:00:00 to 29-02-2024 17:58:00

Detail

Start				End				Driver	Distance	Total Distance	Running V/S Stop	Running	Idle	Stop	Inactive	Speed		Over Speed	Immobilize	Alert(s)
Start Time	Start Location	Start Odometer	Start Coordinate	End Time	End Location	End Odometer	End Coordinate									AVG	MAX			
14-02-2024 08:51	Fauji Dhaba and Restaurant, Kalyani, Madhya Pradesh (SW)	11060 0.54	(26.0 24044 4, 78.24 81061)	14-02-2024 09:38	Bharat Petroleum Fuel Station, Kampoo Rd, Nimbalkar Ki Goth No.2, Lashkar, Gwalior, Madhya Pradesh (SE)	11062 8.73	(26.193 7594, 78.1536 439)	Driver	28.18			00:47	00:01	00:04	00:00	36	69	0	N	0
14-02-2024 09:42	Bharat Petroleum Fuel Station, Kampoo Rd, Nimbalkar Ki Goth No.2, Lashkar, Gwalior, Madhya Pradesh (SE)	11062 8.73	(26.1 93708 9, 78.15 37033)	14-02-2024 09:43	Bharat Petroleum Fuel Station, Kampoo Rd, Nimbalkar Ki Goth No.2, Lashkar, Gwalior, Madhya Pradesh (SE)	11062 8.75	(26.193 645, 78.1537 467)	Driver	0.01			00:01	00:00	00:04	00:00	1	8	0	N	0
14-02-2024 09:47	Bharat Petroleum Fuel Station, Kampoo Rd, Nimbalkar Ki Goth No.2, Lashkar, Gwalior, Madhya Pradesh (SE)	11062 8.75	(26.1 93675 6, 78.15 37444)	14-02-2024 09:50	Kamla Raja Hospital, Kamla raja, J. A. Hospital Campus, Lashkar, Gwalior, Madhya Pradesh (SE)	11062 9.46	(26.190 7594, 78.1568 422)	Driver	0.71			00:03	00:00	00:12	00:00	14	21	0	N	0
14-02-2024 10:02	Kamla Raja Hospital, Kamla raja, J. A. Hospital Campus, Lashkar, Gwalior, Madhya Pradesh (SE)	11062 9.46	(26.1 90756 7, 78.15 68367)	14-02-2024 11:07	Plot No 11, Orion Tower, Sirol Rd, City Center, Tulsī Vihar Colony, Gwalior, Madhya Pradesh (SE)	11064 4.38	(26.204 7989, 78.1914 311)	Driver	14.93			01:00	00:05	00:04	00:00	15	41	0	N	0

Trip Detail

MP07L5593 - Truck - 867440060672656 from 01-02-2024 00:00:00 to 29-02-2024 17:58:00

Detail

Start				End				Driver	Distance	Total Distance	Running V/S Stop	Running	Idle	Stop	Inactive	Speed		Over Speed	Immobilize	Alert(s)
Start Time	Start Location	Start Odometer	Start Coordinate	End Time	End Location	End Odometer	End Coordinate									AVG	MAX			
14-02-2024 11:10	Oriental Bank of Commerce City Center Branch, Sada Building, Sachin Tendulkar Rd, Beside Radisson Hotel, Tulsi Vihar Colony, Gwalior, Madhya Pradesh (SW)	11064 4.38	(26.2047833, 78.1915167)	14-02-2024 11:27	Shri Jee Hospital, 78, Anupam Nagar, Saraswati Nagar, Gwalior, Madhya Pradesh (SE)	11064 5.87	(26.2080667, 78.2000756)	Driver	1.47			00:15	00:02	00:18	00:00	6	25	0	N	0
14-02-2024 11:45	Shri Jee Hospital, 78, Anupam Nagar, Saraswati Nagar, Gwalior, Madhya Pradesh (NE)	11064 5.87	(26.2081194, 78.2000811)	14-02-2024 11:45	Shri Jee Hospital, 78, Anupam Nagar, Saraswati Nagar, Gwalior, Madhya Pradesh (NE)	11064 5.87	(26.2080972, 78.2000728)	Driver	0.0			00:00	00:00	00:02	00:00	0	0	0	N	0
14-02-2024 11:48	Shri Jee Hospital, 78, Anupam Nagar, Saraswati Nagar, Gwalior, Madhya Pradesh (NE)	11064 5.87	(26.2081944, 78.2001211)	14-02-2024 11:49	Dr Vipin Garg (KLM Spine Clinic), 12 saraswati nagar , University Road, , Thatipur , near silver estate, Anupam Nagar, Saraswati Nagar, Gwalior, Madhya Pradesh (SW)	11064 6.04	(26.2095972, 78.2002628)	Driver	0.17			00:01	00:00	00:02	00:00	9	15	0	N	0

Trip Detail

MP07L5593 - Truck - 867440060672656 from 01-02-2024 00:00:00 to 29-02-2024 17:58:00

Detail

Start				End				Driver	Distance	Total Distance	Running V/S Stop	Running	Idle	Stop	Inactive	Speed		Over Speed	Immobilize	Alert(s)
Start Time	Start Location	Start Odometer	Start Coordinate	End Time	End Location	End Odometer	End Coordinate									AVG	MAX			
14-02-2024 11:51	Dr Vipin Garg (KLM Spine Clinic), 12 saraswati nagar , University Road , Thatipur , near silver estate, Anupam Nagar, Saraswati Nagar, Gwalior, Madhya Pradesh (SW)	11064 6.04	(26.2096322, 78.202656)	14-02-2024 12:21	Hanuman Mandir, Chambal Colony, Thatipur, Gwalior, Madhya Pradesh (SE)	11065 0.02	(26.2102883, 78.2031283)	Driver	3.98		00:25	00:05	00:05	00:00	10	24	0	N	0	
14-02-2024 12:26	IFC (IAG FOOD COURT), Chambal Colony, Thatipur, Gwalior, Madhya Pradesh (SE)	11065 0.02	(26.2102289, 78.2031256)	14-02-2024 12:38	ABC, Thatipur, Morar, Nehru Colony, Mayur Nagar, Thatipur, Gwalior, Madhya Pradesh (SE)	11065 2.18	(26.2167561, 78.2027733)	Driver	2.15		00:11	00:02	00:03	00:00	12	35	0	N	0	
14-02-2024 12:41	ABC, Thatipur, Morar, Nehru Colony, Mayur Nagar, Thatipur, Gwalior, Madhya Pradesh (SE)	11065 2.18	(26.2167367, 78.2027672)	14-02-2024 12:57	Optimus College Of Higher Studies-Best College In Thatipur Gwalior, 300, Jiwaji Nagar, Mayur Nagar, Thatipur, Gwalior, Madhya Pradesh (SW)	11065 3.51	(26.2181172, 78.20706)	Driver	1.33		00:12	00:04	00:04	00:00	7	23	0	N	0	

Trip Detail

MP07L5593 - Truck - 867440060672656 from 01-02-2024 00:00:00 to 29-02-2024 17:58:00

Detail

Start				End				Driver	Distance	Total Distance	Running V/S Stop	Running	Idle	Stop	Inactive	Speed		Over Speed	Immobilize	Alert(s)
Start Time	Start Location	Start Odometer	Start Coordinate	End Time	End Location	End Odometer	End Coordinate									AVG	MAX			
14-02-2024 13:01	Optimus College Of Higher Studies-Best College In Thatipur Gwalior, 300, Jiwaji Nagar, Mayur Nagar, Thatipur, Gwalior, Madhya Pradesh (SW)	11065 3.51	(26.2 1813 , 78.20 70594)	14-02-2024 13:15	St. John's Higher Secondary School, Bhagwan Colony, Suresh Nagar Colony, Thatipur, Gwalior, Madhya Pradesh (NW)	11065 4.72	(26.217 1889 , 78.2127 117)	Driver	1.21		00:12	00:03	00:03	00:00	6	26	0	N	0	
14-02-2024 13:18	St. John's Higher Secondary School, Bhagwan Colony, Suresh Nagar Colony, Thatipur, Gwalior, Madhya Pradesh (NW)	11065 4.72	(26.2 17219 4 , 78.21 27278)	14-02-2024 13:28	GROVER TEST TUBE BABY CENTER AND GROVER HOSPITAL, Mall Rd, Nearby Baradari Chauraha, Morar, Gwalior, Madhya Pradesh (NW)	11065 5.84	(26.218 905 , 78.2214 206)	Driver	1.12		00:08	00:02	00:05	00:00	8	28	0	N	0	
14-02-2024 13:33	GROVER TEST TUBE BABY CENTER AND GROVER HOSPITAL, Mall Rd, Nearby Baradari Chauraha, Morar, Gwalior, Madhya Pradesh (NW)	11065 5.84	(26.2 1891 , 78.22 14044)	14-02-2024 13:49	District Hospital Maternity Wing, Mall Rd, Morar, Gwalior, Madhya Pradesh (NE)	11065 6.95	(26.226 3039 , 78.2228 767)	Driver	1.12		00:14	00:01	00:03	00:00	5	18	0	N	0	

Trip Detail

MP07L5593 - Truck - 867440060672656 from 01-02-2024 00:00:00 to 29-02-2024 17:58:00

Detail

Start				End				Driver	Distance	Total Distance	Running V/S Stop	Running	Idle	Stop	Inactive	Speed		Over Speed	Immobilize	Alert(s)
Start Time	Start Location	Start Odometer	Start Coordinate	End Time	End Location	End Odometer	End Coordinate									AVG	MAX			
14-02-2024 13:52	District Hospital Maternity Wing, Mall Rd, Morar, Gwalior, Madhya Pradesh (NE)	11065 6.95	(26.2 26308 9, 78.22 28572)	14-02-2024 14:07	Study, Meera Nagar, Tyagi Nagar, Morar, Gwalior, Madhya Pradesh (SW)	11066 0.34	(26.217 375, 78.2220 361)	Driver	3.4		00:15	00:00	00:02	00:00	13	25	0	N	0	
14-02-2024 14:09	Study, Meera Nagar, Tyagi Nagar, Morar, Gwalior, Madhya Pradesh (SW)	11066 0.34	(26.2 17375 6, 78.22 20267)	14-02-2024 14:47	Bharat Petroleum, Petrol Pump -Shreeji Fuels, VILL ANTRI, Gwalior, Madhya Pradesh (NE)	11068 0.91	(26.063 7072, 78.2265 094)	Driver	20.57		00:38	00:00	00:07	00:00	32	61	0	N	0	
14-02-2024 14:54	Bharat Petroleum, Petrol Pump - Shreeji Fuels, VILL ANTRI, Gwalior, Madhya Pradesh (NE)	11068 0.91	(26.0 63713 9, 78.22 65067)	14-02-2024 14:55	Bharat Petroleum, Petrol Pump -Shreeji Fuels, VILL ANTRI, Gwalior, Madhya Pradesh (NE)	11068 0.92	(26.063 7167, 78.2266 117)	Driver	0.01		00:00	00:01	00:09	00:00	0	0	0	N	0	
14-02-2024 15:04	Bharat Petroleum, Petrol Pump - Shreeji Fuels, VILL ANTRI, Gwalior, Madhya Pradesh (NE)	11068 0.92	(26.0 63724 4, 78.22 66033)	14-02-2024 16:06	State Bank Of India ATM, Hazira Chowk, Tansen Road, Hazira, Tansen Nagar, Gwalior, Madhya Pradesh (SW)	11070 4.08	(26.231 2256, 78.1810 45)	Driver	23.16	103.52	01:01	00:01	17:53	00:00	23	54	0	N	0	

Trip Detail

MP07L5593 - Truck - 867440060672656 from 01-02-2024 00:00:00 to 29-02-2024 17:58:00

Detail

Start				End				Driver	Distance	Total Distance	Running V/S Stop	Running	Idle	Stop	Inactive	Speed		Over Speed	Immobilize	Alert(s)
Start Time	Start Location	Start Odometer	Start Coordinate	End Time	End Location	End Odometer	End Coordinate									AVG	MAX			
15-02-2024 09:59	State Bank Of India ATM, Hazira Chowk, Tansen Road, Hazira, Tansen Nagar, Gwalior, Madhya Pradesh (SW)	11070 4.08	(26.2311994, 78.1810467)	15-02-2024 10:22	College Of Nursing J. A. Hospital G R Medical College Gwalior, J. A. Hospital Campus, Lashkar, Gwalior, Madhya Pradesh (NW)	11071 0.36	(26.1906933, 78.1570778)	Driver	6.29		00:23	00:00	00:07	00:00	16	37	0	N	0	
15-02-2024 10:29	College Of Nursing J. A. Hospital G R Medical College Gwalior, J. A. Hospital Campus, Lashkar, Gwalior, Madhya Pradesh (NW)	11071 0.36	(26.1906983, 78.1570778)	15-02-2024 10:32	Gajraraja Medical College, Yadav Colony, Lashkar, Gwalior, Madhya Pradesh (SW)	11071 1.05	(26.1915772, 78.1633194)	Driver	0.69		00:03	00:00	00:03	00:00	13	29	0	N	0	
15-02-2024 10:35	Gajraraja Medical College, Yadav Colony, Lashkar, Gwalior, Madhya Pradesh (SW)	11071 1.05	(26.1915956, 78.1633506)	15-02-2024 10:42	Ganesh Mandir, Harishankar Puram, Shiram Colony, Lashkar, Gwalior, Madhya Pradesh (SE)	11071 3.81	(26.1975856, 78.1799089)	Driver	2.76		00:08	00:00	00:04	00:00	22	43	0	N	0	
15-02-2024 10:46	Ganesh Mandir, Harishankar Puram, Shiram Colony, Lashkar, Gwalior, Madhya Pradesh (SE)	11071 3.81	(26.197595, 78.1799811)	15-02-2024 10:58	Sophia Nursing College, 135, New High Ct Rd, City Center, Sharda Vihar, Mahalgaon, Gwalior, Madhya Pradesh (NW)	11071 6.16	(26.2019161, 78.1881089)	Driver	2.35		00:10	00:02	00:02	00:00	15	43	0	N	0	

Trip Detail

MP07L5593 - Truck - 867440060672656 from 01-02-2024 00:00:00 to 29-02-2024 17:58:00

Detail

Start				End				Driver	Distance	Total Distance	Running V/S Stop	Running	Idle	Stop	Inactive	Speed		Over Speed	Immobilize	Alert(s)
Start Time	Start Location	Start Odometer	Start Coordinate	End Time	End Location	End Odometer	End Coordinate									AVG	MAX			
15-02-2024 11:00	Sophia Nursing College, 135, New High Ct Rd, City Center, Sharda Vihar, Mahalgaon, Gwalior, Madhya Pradesh (NW)	11071 6.16	(26.2018722, 78.1881244)	15-02-2024 11:07	Balaji Kirana And General Store, Mahalgaon, Gwalior, Madhya Pradesh (NE)	11071 6.51	(26.2028911, 78.1863978)	Driver	0.35			00:07	00:00	00:04	00:00	3	19	0	N	0
15-02-2024 11:10	Balaji Kirana And General Store, Mahalgaon, Gwalior, Madhya Pradesh (NW)	11071 6.51	(26.2028267, 78.1862806)	15-02-2024 11:16	Sanskar Public School, Kundan Nagar, Pant Nagar, Lashkar, Gwalior, Madhya Pradesh (SE)	11071 7.6	(26.1981861, 78.1846333)	Driver	1.09			00:05	00:00	00:04	00:00	13	28	0	N	0
15-02-2024 11:19	Sanskar Public School, Kundan Nagar, Pant Nagar, Lashkar, Gwalior, Madhya Pradesh (SE)	11071 7.6	(26.1981511, 78.1846844)	15-02-2024 11:32	Hotel Grace, 40, Manik Vilas Colony, Lashkar, Gwalior, Madhya Pradesh (SE)	11071 9.8	(26.2112206, 78.1817056)	Driver	2.2			00:12	00:01	00:09	00:00	11	41	0	N	0
15-02-2024 11:40	Hotel Grace, 40, Manik Vilas Colony, Lashkar, Gwalior, Madhya Pradesh (SE)	11071 9.8	(26.2112328, 78.1817067)	15-02-2024 11:50	Sulabh Complex, Gandhi Rd, Sheetal Colony, LNUPE Campus, New Balwant Nagar, Gwalior, Madhya Pradesh (SE)	11072 1.55	(26.2139972, 78.1940672)	Driver	1.75			00:09	00:00	00:09	00:00	11	37	0	N	0

Trip Detail

MP07L5593 - Truck - 867440060672656 from 01-02-2024 00:00:00 to 29-02-2024 17:58:00

Detail

Start				End				Driver	Distance	Total Distance	Running V/S Stop	Running	Idle	Stop	Inactive	Speed		Over Speed	Immobilize	Alert(s)
Start Time	Start Location	Start Odometer	Start Coordinate	End Time	End Location	End Odometer	End Coordinate									AVG	MAX			
15-02-2024 11:59	Sulabh Complex, Gandhi Rd, Sheetal Colony, LNUPE Campus, New Balwant Nagar, Gwalior, Madhya Pradesh (SE)	11072 1.55	(26.2139967, 78.1940767)	15-02-2024 12:01	Prayaas Children Hospital, Krishna Bhawan, 18B, Gandhi Rd, City Center, New Balwant Nagar, Gwalior, Madhya Pradesh (NW)	11072 1.93	(26.2141306, 78.1975644)	Driver	0.38			00:02	00:00	00:03	00:00	12	36	0	N	0
15-02-2024 12:03	Prayaas Children Hospital, Krishna Bhawan, 18B, Gandhi Rd, City Center, New Balwant Nagar, Gwalior, Madhya Pradesh (NW)	11072 1.93	(26.2141333, 78.19757)	15-02-2024 12:14	Mishra Filling Centre, IOCL Petrol Pump, Madhav Rao Scindia Marg, City Center, Raksha Vihar, Lashkar, Gwalior, Madhya Pradesh (SE)	11072 3.12	(26.2104978, 78.1876311)	Driver	1.19			00:09	00:01	00:04	00:00	8	39	0	N	0
15-02-2024 12:18	Mishra Filling Centre, IOCL Petrol Pump, Madhav Rao Scindia Marg, City Center, Raksha Vihar, Lashkar, Gwalior, Madhya Pradesh (SE)	11072 3.12	(26.2104989, 78.18761)	15-02-2024 12:28	7 Eleven, Plot No 113, DK Tower, Kailash Vihar Main Rd, City Center, Tulsi Vihar Colony, Gwalior, Madhya Pradesh (NW)	11072 4.6	(26.2068778, 78.1930256)	Driver	1.48			00:08	00:02	00:03	00:00	11	34	0	N	0

Trip Detail

MP07L5593 - Truck - 867440060672656 from 01-02-2024 00:00:00 to 29-02-2024 17:58:00

Detail

Start				End				Driver	Distance	Total Distance	Running V/S Stop	Running	Idle	Stop	Inactive	Speed		Over Speed	Immobilize	Alert(s)
Start Time	Start Location	Start Odometer	Start Coordinate	End Time	End Location	End Odometer	End Coordinate									AVG	MAX			
15-02-2024 12:31	7 Eleven, Plot No 113, DK Tower, Kailash Vihar Main Rd, City Center, Tuls Vihar Colony, Gwalior, Madhya Pradesh (NW)	11072 4.6	(26.2068683, 78.193025)	15-02-2024 12:53	Dr Bansal Hospital Bansal hospital Gwalior Pediatrician in Gwalior, opposite to Ram Vatika, Govindpuri, Gwalior, Madhya Pradesh (NW)	11072 7.41	(26.2037383, 78.2035867)	Driver	2.82		00:18	00:04	00:03	00:00	10	41	0	N	0	
15-02-2024 12:56	Dr Bansal Hospital Bansal hospital Gwalior Pediatrician in Gwalior, opposite to Ram Vatika, Govindpuri, Gwalior, Madhya Pradesh (NW)	11072 7.41	(26.203738, 78.2035611)	15-02-2024 12:59	Apex child mother & general hospital, University Rd, Tagore Nagar, Anupam Nagar, Saraswati Nagar, Gwalior, Madhya Pradesh (SE)	11072 8.15	(26.2073606, 78.200375)	Driver	0.74		00:03	00:00	00:04	00:00	15	29	0	N	0	
15-02-2024 13:03	Apex child mother & general hospital, University Rd, Tagore Nagar, Anupam Nagar, Saraswati Nagar, Gwalior, Madhya Pradesh (SE)	11072 8.15	(26.2073794, 78.20039)	15-02-2024 13:09	Pulse Hospital, GTB Tower, Saraswati Road, Anupam Nagar, Saraswati Nagar, Gwalior, Madhya Pradesh (SW)	11072 8.58	(26.2096789, 78.1999567)	Driver	0.43		00:04	00:02	00:03	00:00	6	18	0	N	0	

Trip Detail

MP07L5593 - Truck - 867440060672656 from 01-02-2024 00:00:00 to 29-02-2024 17:58:00

Detail

Start				End				Driver	Distance	Total Distance	Running V/S Stop	Running	Idle	Stop	Inactive	Speed		Over Speed	Immobilize	Alert(s)
Start Time	Start Location	Start Odometer	Start Coordinate	End Time	End Location	End Odometer	End Coordinate									AVG	MAX			
15-02-2024 13:12	Pulse Hospital, GTB Tower, Saraswati Road, Anupam Nagar, Saraswati Nagar, Gwalior, Madhya Pradesh (SW)	11072 8.58	(26.2096761, 78.1999489)	15-02-2024 13:13	Dr Vipin Garg (KLM Spine Clinic), 12 saraswati nagar , University Road, , Thatipur , near silver estate, Anupam Nagar, Saraswati Nagar, Gwalior, Madhya Pradesh (NW)	11072 8.63	(26.209815, 78.2004683)	Driver	0.05		00:01	00:00	00:03	00:00	4	9	0	N	0	
15-02-2024 13:16	Dr Vipin Garg (KLM Spine Clinic), 12 saraswati nagar , University Road, , Thatipur , near silver estate, Anupam Nagar, Saraswati Nagar, Gwalior, Madhya Pradesh (NW)	11072 8.63	(26.2098311, 78.2004672)	15-02-2024 13:26	IFC (IAG FOOD COURT), Chambal Colony, Thatipur, Gwalior, Madhya Pradesh (SE)	11072 9.74	(26.2102406, 78.2030522)	Driver	1.11		00:09	00:01	00:02	00:00	7	30	0	N	0	
15-02-2024 13:28	IFC (IAG FOOD COURT), Chambal Colony, Thatipur, Gwalior, Madhya Pradesh (SE)	11072 9.74	(26.2102344, 78.203035)	15-02-2024 13:40	ABC, Thatipur, Morar, Nehru Colony, Mayur Nagar, Thatipur, Gwalior, Madhya Pradesh (SE)	11073 2.86	(26.2167889, 78.2027917)	Driver	3.12		00:12	00:00	00:05	00:00	16	40	0	N	0	

Trip Detail

MP07L5593 - Truck - 867440060672656 from 01-02-2024 00:00:00 to 29-02-2024 17:58:00


Detail

Start				End				Driver	Distance	Total Distance	Running V/S Stop	Running	Idle	Stop	Inactive	Speed		Over Speed	Immobilize	Alert(s)
Start Time	Start Location	Start Odometer	Start Coordinate	End Time	End Location	End Odometer	End Coordinate									AVG	MAX			
15-02-2024 13:44	ABC, Thatipur, Morar, Nehru Colony, Mayur Nagar, Thatipur, Gwalior, Madhya Pradesh (SE)	11073 2.86	(26.2167794, 78.2027933)	15-02-2024 13:48	Optimus College Of Higher Studies-Best College In Thatipur Gwalior, 300, Jiwaji Nagar, Mayur Nagar, Thatipur, Gwalior, Madhya Pradesh (SW)	11073 4.33	(26.2180311, 78.2070561)	Driver	1.47		00:04	00:00	00:19	00:00	22	29	0	N	0	
15-02-2024 14:07	Optimus College Of Higher Studies-Best College In Thatipur Gwalior, 300, Jiwaji Nagar, Mayur Nagar, Thatipur, Gwalior, Madhya Pradesh (SW)	11073 4.33	(26.2180228, 78.2070617)	15-02-2024 14:53	Bharat Petroleum, Petrol Pump -Shreeji Fuels, VILL ANTRI, Gwalior, Madhya Pradesh (NE)	11075 6.46	(26.0637317, 78.226555)	Driver	22.13		00:46	00:00	00:03	00:00	29	63	0	N	0	
15-02-2024 14:56	Bharat Petroleum, Petrol Pump - Shreeji Fuels, VILL ANTRI, Gwalior, Madhya Pradesh (NE)	11075 6.46	(26.0637344, 78.226535)	15-02-2024 14:56	Bharat Petroleum, Petrol Pump -Shreeji Fuels, VILL ANTRI, Gwalior, Madhya Pradesh (NE)	11075 6.46	(26.0637367, 78.2265306)	Driver	0.0		00:00	00:00	00:05	00:00	0	0	0	N	0	
15-02-2024 15:01	Bharat Petroleum, Petrol Pump - Shreeji Fuels, VILL ANTRI, Gwalior, Madhya Pradesh (NE)	11075 6.46	(26.0637367, 78.2265089)	15-02-2024 15:47	State Bank Of India ATM, Hazira Chowk, Tansen Road, Hazira, Tansen Nagar, Gwalior, Madhya Pradesh (SW)	11078 0.81	(26.2312411, 78.1810383)	Driver	24.35	76.75	00:44	00:02	17:31	00:00	33	62	0	N	0	

Trip Detail

MP07L5593 - Truck - 867440060672656 from 01-02-2024 00:00:00 to 29-02-2024 17:58:00

Detail

Start				End				Driver	Distance	Total Distance	Running V/S Stop	Running	Idle	Stop	Inactive	Speed		Over Speed	Immobilize	Alert(s)
Start Time	Start Location	Start Odometer	Start Coordinate	End Time	End Location	End Odometer	End Coordinate									AVG	MAX			
16-02-2024 09:18	State Bank Of India ATM, Hazira Chowk, Tansen Road, Hazira, Tansen Nagar, Gwalior, Madhya Pradesh (SW)	11078 0.81	(26.2311839, 78.1810733)	16-02-2024 09:20	State Bank Of India ATM, Hazira Chowk, Tansen Road, Hazira, Tansen Nagar, Gwalior, Madhya Pradesh (SW)	11078 0.83	(26.2312867, 78.1809922)	Driver	0.02			00:02	00:00	00:12	00:00	0	0	0	N	0
16-02-2024 09:32	State Bank Of India ATM, Hazira Chowk, Tansen Road, Hazira, Tansen Nagar, Gwalior, Madhya Pradesh (SW)	11078 0.83	(26.2312956, 78.1810156)	16-02-2024 09:54	College Of Nursing J. A. Hospital G R Medical College Gwalior, J. A. Hospital Campus, Lashkar, Gwalior, Madhya Pradesh (NW)	11078 7.1	(26.1906989, 78.1570328)	Driver	6.27			00:22	00:00	00:10	00:00	17	38	0	N	0
16-02-2024 10:03	College Of Nursing J. A. Hospital G R Medical College Gwalior, J. A. Hospital Campus, Lashkar, Gwalior, Madhya Pradesh (NW)	11078 7.1	(26.1906939, 78.1570528)	16-02-2024 10:37	MPCT College Of Nursing, Gwalior, Madhya Pradesh (NE)	11079 7.0	(26.1901, 78.2098967)	Driver	9.89			00:30	00:03	00:04	00:00	19	44	0	N	0
16-02-2024 10:41	MPCT College Of Nursing, Gwalior, Madhya Pradesh (NE)	11079 7.0	(26.1900933, 78.209905)	16-02-2024 10:46	State Bank of India, Gwalior, Madhya Pradesh (SW)	11079 8.38	(26.1925328, 78.2007683)	Driver	1.38			00:05	00:00	00:03	00:00	16	41	0	N	0

Trip Detail

MP07L5593 - Truck - 867440060672656 from 01-02-2024 00:00:00 to 29-02-2024 17:58:00




Detail

Start				End				Driver	Distance	Total Distance	Running V/S Stop	Running	Idle	Stop	Inactive	Speed		Over Speed	Immobilize	Alert(s)
Start Time	Start Location	Start Odometer	Start Coordinate	End Time	End Location	End Odometer	End Coordinate									AVG	MAX			
16-02-2024 10:49	State Bank of India, Gwalior, Madhya Pradesh (SW)	11079 8.38	(26.1925367, 78.2007733)	16-02-2024 10:54	Karaoli Mata Mandir, Narsingh Nagar, Jiwaji University, Mahalgaon, Gwalior, Madhya Pradesh (NE)	11079 9.92	(26.200739, 78.1940183)	Driver	1.54			00:05	00:00	00:03	00:00	18	31	0	N	0
16-02-2024 10:57	Karaoli Mata Mandir, Narsingh Nagar, Jiwaji University, Mahalgaon, Gwalior, Madhya Pradesh (NE)	11079 9.92	(26.2000172, 78.1939183)	16-02-2024 11:10	Balaji Kirana And General Store, Mahalgaon, Gwalior, Madhya Pradesh (NE)	11080 1.37	(26.2028306, 78.1863239)	Driver	1.44			00:09	00:05	00:04	00:00	10	33	0	N	0
16-02-2024 11:14	Balaji Kirana And General Store, Mahalgaon, Gwalior, Madhya Pradesh (NW)	11080 1.37	(26.2028294, 78.1861767)	16-02-2024 11:20	Hanuman Mandir, Mahalgaon, Gwalior, Madhya Pradesh (SW)	11080 2.26	(26.2039667, 78.183845)	Driver	0.89			00:06	00:00	00:03	00:00	8	24	0	N	0
16-02-2024 11:23	Hanuman Mandir, Mahalgaon, Gwalior, Madhya Pradesh (SW)	11080 2.26	(26.2039811, 78.183835)	16-02-2024 11:28	Global Speciality Hospital, BEHIND HOTEL SITA Manor, Gandhi Rd, City Center, Raksha Vihar, Lashkar, Gwalior, Madhya Pradesh (SW)	11080 4.19	(26.2114872, 78.1872639)	Driver	1.93			00:05	00:00	00:05	00:00	22	38	0	N	0

Trip Detail

MP07L5593 - Truck - 867440060672656 from 01-02-2024 00:00:00 to 29-02-2024 17:58:00

Detail

Start				End				Driver	Distance	Total Distance	Running V/S Stop	Running	Idle	Stop	Inactive	Speed		Over Speed	Immobilize	Alert(s)
Start Time	Start Location	Start Odometer	Start Coordinate	End Time	End Location	End Odometer	End Coordinate									AVG	MAX			
16-02-2024 11:33	Global Speciality Hospital, BEHIND HOTEL SITA Manor, Gandhi Rd, City Center, Raksha Vihar, Lashkar, Gwalior, Madhya Pradesh (SW)	11080 4.19	(26.2114817, 78.1872322)	16-02-2024 11:37	Hotel Sita Manor, Gandhi Rd, Opp. Akashvani, Thatipur Gaon, Thatipur, Gwalior, Madhya Pradesh (SE)	11080 5.38	(26.2132294, 78.1924317)	Driver	1.2			00:04	00:00	00:02	00:00	18	36	0	N	0
16-02-2024 11:39	Hotel Sita Manor, Gandhi Rd, Opp. Akashvani, Thatipur Gaon, Thatipur, Gwalior, Madhya Pradesh (SE)	11080 5.38	(26.2131856, 78.1924689)	16-02-2024 11:49	Plot No 11, Orion Tower, Sirol Rd, City Center, Tulsi Vihar Colony, Gwalior, Madhya Pradesh (SE)	11080 6.91	(26.2047556, 78.1913328)	Driver	1.53			00:10	00:00	00:06	00:00	9	26	0	N	0
16-02-2024 11:55	Plot No 11, Orion Tower, Sirol Rd, City Center, Tulsi Vihar Colony, Gwalior, Madhya Pradesh (SE)	11080 6.91	(26.204735, 78.1914161)	16-02-2024 12:15	Shri Jee Hospital, 78, Anupam Nagar, Saraswati Nagar, Gwalior, Madhya Pradesh (NE)	11080 8.57	(26.2082189, 78.2001339)	Driver	1.65			00:18	00:02	00:08	00:00	6	22	0	N	0

Trip Detail

MP07L5593 - Truck - 867440060672656 from 01-02-2024 00:00:00 to 29-02-2024 17:58:00

Detail

Start				End				Driver	Distance	Total Distance	Running V/S Stop	Running	Idle	Stop	Inactive	Speed		Over Speed	Immobilize	Alert(s)
Start Time	Start Location	Start Odometer	Start Coordinate	End Time	End Location	End Odometer	End Coordinate									AVG	MAX			
16-02-2024 12:24	Shri Jee Hospital, 78, Anupam Nagar, Saraswati Nagar, Gwalior, Madhya Pradesh (NE)	11080 8.57	(26.2082572, 78.201206)	16-02-2024 12:31	Dr. Kalras DENTAL AND SMILE CARE Orthodontist in Gwalior Dentist in Gwalior, University Rd, Near Silver Estate, Thatipur, Gwalior, Madhya Pradesh (NE)	11080 8.9	(26.2103178, 78.2003828)	Driver	0.33			00:07	00:00	00:06	00:00	3	16	0	N	0
16-02-2024 12:37	Dr. Kalras DENTAL AND SMILE CARE Orthodontist in Gwalior Dentist in Gwalior, University Rd, Near Silver Estate, Thatipur, Gwalior, Madhya Pradesh (NE)	11080 8.9	(26.2103839, 78.2003439)	16-02-2024 12:56	Laurels high School, Darpan Colony, Thatipur, Gwalior, Madhya Pradesh (SW)	11081 1.32	(26.2086611, 78.2067367)	Driver	2.42			00:16	00:03	00:02	00:00	9	25	0	N	0
16-02-2024 12:58	Laurels high School, Darpan Colony, Thatipur, Gwalior, Madhya Pradesh (SW)	11081 1.32	(26.208755, 78.2067428)	16-02-2024 13:06	Hanuman Mandir, Chambal Colony, Thatipur, Gwalior, Madhya Pradesh (SE)	11081 2.42	(26.2102833, 78.2030956)	Driver	1.1			00:06	00:01	00:36	00:00	11	27	0	N	0
16-02-2024 13:41	IFC (IAG FOOD COURT), Chambal Colony, Thatipur, Gwalior, Madhya Pradesh (SE)	11081 2.42	(26.21019, 78.2030767)	16-02-2024 13:56	ABC, Thatipur, Morar, Nehru Colony, Mayur Nagar, Thatipur, Gwalior, Madhya Pradesh (SE)	11081 4.52	(26.2167939, 78.2028383)	Driver	2.1			00:13	00:02	00:03	00:00	10	35	0	N	0

Trip Detail

MP07L5593 - Truck - 867440060672656 from 01-02-2024 00:00:00 to 29-02-2024 17:58:00

Detail

Start				End				Driver	Distance	Total Distance	Running V/S Stop	Running	Idle	Stop	Inactive	Speed		Over Speed	Immobilize	Alert(s)
Start Time	Start Location	Start Odometer	Start Coordinate	End Time	End Location	End Odometer	End Coordinate									AVG	MAX			
16-02-2024 13:59	ABC, Thatipur, Morar, Nehru Colony, Mayur Nagar, Thatipur, Gwalior, Madhya Pradesh (SE)	11081 4.52	(26.2167583, 78.2028439)	16-02-2024 14:04	Mahipat Plaza, Unnamed Road, Mayur Market, Mayur Nagar, Thatipur, Gwalior, Madhya Pradesh (NE)	11081 5.04	(26.2154639, 78.20478)	Driver	0.52		00:03	00:02	00:02	00:00	9	19	0	N	0	
16-02-2024 14:06	Mahipat Plaza, Unnamed Road, Mayur Market, Mayur Nagar, Thatipur, Gwalior, Madhya Pradesh (NE)	11081 5.04	(26.2154867, 78.20478)	16-02-2024 14:17	Soham Hospital & Research Centre - Best Hospital In Gwalior, Unnamed Road, Mayur Market, Mayur Nagar, Thatipur, Gwalior, Madhya Pradesh (NE)	11081 5.55	(26.215615, 78.2069844)	Driver	0.52		00:11	00:00	00:02	00:00	3	12	0	N	0	
16-02-2024 14:19	Soham Hospital & Research Centre - Best Hospital In Gwalior, Unnamed Road, Mayur Market, Mayur Nagar, Thatipur, Gwalior, Madhya Pradesh (NE)	11081 5.55	(26.2156333, 78.2069867)	16-02-2024 14:21	Optimus College Of Higher Studies-Best College In Thatipur Gwalior, 300, Jiwaji Nagar, Mayur Nagar, Thatipur, Gwalior, Madhya Pradesh (NW)	11081 5.84	(26.2181517, 78.2070994)	Driver	0.29		00:02	00:00	00:04	00:00	9	22	0	N	0	

Trip Detail

MP07L5593 - Truck - 867440060672656 from 01-02-2024 00:00:00 to 29-02-2024 17:58:00




Detail

Start				End				Driver	Distance	Total Distance	Running V/S Stop	Running	Idle	Stop	Inactive	Speed		Over Speed	Immobilize	Alert(s)
Start Time	Start Location	Start Odometer	Start Coordinate	End Time	End Location	End Odometer	End Coordinate									AVG	MAX			
16-02-2024 14:25	Optimus College Of Higher Studies-Best College In Thatipur Gwalior, 300, Jiwaji Nagar, Mayur Nagar, Thatipur, Gwalior, Madhya Pradesh (NW)	11081 5.84	(26.2 18203 9 , 78.20 71017)	16-02-2024 14:37	Shree Dwarkadhish Temple, Gandhi Rd, Mohan Nagar Colony, Thatipur, Gwalior, Madhya Pradesh (SW)	11081 7.43	(26.215 4383 , 78.2114 9)	Driver	1.59			00:11	00:01	00:03	00:00	9	23	0	N	0
16-02-2024 14:40	Shree Dwarkadhish Temple, Gandhi Rd, Mohan Nagar Colony, Thatipur, Gwalior, Madhya Pradesh (SW)	11081 7.43	(26.2 15446 7 , 78.21 149)	16-02-2024 14:41	Shree Dwarkadhish Temple, Gandhi Rd, Mohan Nagar Colony, Thatipur, Gwalior, Madhya Pradesh (NE)	11081 7.49	(26.215 7056 , 78.2120 106)	Driver	0.06			00:01	00:00	00:04	00:00	5	7	0	N	0
16-02-2024 14:45	Shree Dwarkadhish Temple, Gandhi Rd, Mohan Nagar Colony, Thatipur, Gwalior, Madhya Pradesh (NE)	11081 7.49	(26.2 15706 7 , 78.21 20356)	16-02-2024 14:47	Ganesh Ji Temple, Darpan Colony, Gwalior, Madhya Pradesh (NW)	11081 7.58	(26.216 1367 , 78.2128 328)	Driver	0.09			00:01	00:02	00:04	00:00	6	15	0	N	0
16-02-2024 14:51	Ganesh Ji Temple, Darpan Colony, Gwalior, Madhya Pradesh (NW)	11081 7.58	(26.2 16140 6 , 78.21 28389)	16-02-2024 15:08	Bharat Petroleum, Sahid Kargil Gate, Gandhi Rd, in front of Munna Auto Parts, Narmada Colony, Morar, Gwalior, Madhya Pradesh (SW)	11081 8.48	(26.216 4594 , 78.2185 1)	Driver	0.9			00:12	00:05	00:03	00:00	5	24	0	N	0

Trip Detail

MP07L5593 - Truck - 867440060672656 from 01-02-2024 00:00:00 to 29-02-2024 17:58:00






Detail

Start				End				Driver	Distance	Total Distance	Running V/S Stop	Running	Idle	Stop	Inactive	Speed		Over Speed	Immobilize	Alert(s)
Start Time	Start Location	Start Odometer	Start Coordinate	End Time	End Location	End Odometer	End Coordinate									AVG	MAX			
16-02-2024 15:11	Bharat Petroleum, Sahid Kargil Gate, Gandhi Rd, in front of Munna Auto Parts, Narmada Colony, Morar, Gwalior, Madhya Pradesh (SW)	11081 8.48	(26.2164583, 78.2185061)	16-02-2024 15:13	GROVER TEST TUBE BABY CENTER AND GROVER HOSPITAL, Mall Rd, Nearby Baradari Chauraha, Morar, Gwalior, Madhya Pradesh (NE)	11081 8.96	(26.2190278, 78.2218178)	Driver	0.48			00:03	00:00	00:02	00:00	10	29	0	N	0
16-02-2024 15:15	GROVER TEST TUBE BABY CENTER AND GROVER HOSPITAL, Mall Rd, Nearby Baradari Chauraha, Morar, Gwalior, Madhya Pradesh (NE)	11081 8.96	(26.2190057, 78.2218367)	16-02-2024 15:16	GROVER TEST TUBE BABY CENTER AND GROVER HOSPITAL, Mall Rd, Nearby Baradari Chauraha, Morar, Gwalior, Madhya Pradesh (NW)	11081 8.98	(26.2190539, 78.2215883)	Driver	0.03			00:01	00:00	00:03	00:00	2	7	0	N	0
16-02-2024 15:19	GROVER TEST TUBE BABY CENTER AND GROVER HOSPITAL, Mall Rd, Nearby Baradari Chauraha, Morar, Gwalior, Madhya Pradesh (NW)	11081 8.98	(26.2190617, 78.2214539)	16-02-2024 15:28	Ravi Veena Akruiti Plaza & Complex, Mall Near District Hospital, Mall Rd, Morar, Gwalior, Madhya Pradesh (NE)	11081 9.67	(26.2221211, 78.2224489)	Driver	0.7			00:09	00:00	00:03	00:00	5	15	0	N	0

Trip Detail

MP07L5593 - Truck - 867440060672656 from 01-02-2024 00:00:00 to 29-02-2024 17:58:00





Detail

Start				End				Driver	Distance	Total Distance	Running V/S Stop	Running	Idle	Stop	Inactive	Speed		Over Speed	Immobilize	Alert(s)
Start Time	Start Location	Start Odometer	Start Coordinate	End Time	End Location	End Odometer	End Coordinate									AVG	MAX			
16-02-2024 15:31	Ravi Veena Akruiti Plaza & Complex, Mall Near District Hospital, Mall Rd, Morar, Gwalior, Madhya Pradesh (NE)	11081 9.67	(26.22213, 78.2224672)	16-02-2024 15:36	Bank Of India, Infront Of Government Hospital, Mall Rd, Morar, Gwalior, Madhya Pradesh (SE)	11081 9.87	(26.2239628, 78.2226828)	Driver	0.2			00:03	00:02	00:04	00:00	5	13	0	N	0
16-02-2024 15:40	Bank Of India, Infront Of Government Hospital, Mall Rd, Morar, Gwalior, Madhya Pradesh (SE)	11081 9.87	(26.2239822, 78.2226894)	16-02-2024 15:45	District Hospital Maternity Wing, Mall Rd, Morar, Gwalior, Madhya Pradesh (NE)	11082 0.13	(26.2263128, 78.2228511)	Driver	0.26			00:04	00:01	00:11	00:00	4	15	0	N	0
16-02-2024 15:56	District Hospital Maternity Wing, Mall Rd, Morar, Gwalior, Madhya Pradesh (NE)	11082 0.13	(26.226335, 78.2228639)	16-02-2024 16:10	Study, Meera Nagar, Tyagi Nagar, Morar, Gwalior, Madhya Pradesh (NW)	11082 1.5	(26.2175378, 78.222035)	Driver	1.37			00:11	00:03	00:09	00:00	7	25	0	N	0
16-02-2024 16:19	Study, Meera Nagar, Tyagi Nagar, Morar, Gwalior, Madhya Pradesh (NW)	11082 1.5	(26.2175006, 78.2220422)	16-02-2024 16:51	Kamla Raja Hospital, Kamla raja, J. A. Hospital Campus, Lashkar, Gwalior, Madhya Pradesh (SE)	11083 1.57	(26.1909367, 78.1567139)	Driver	10.07			00:30	00:02	00:07	00:00	20	46	0	N	0
16-02-2024 16:57	Kamla Raja Hospital, Kamla raja, J. A. Hospital Campus, Lashkar, Gwalior, Madhya Pradesh (SE)	11083 1.57	(26.1908767, 78.1567122)	16-02-2024 16:58	Kamla Raja Hospital, Kamla raja, J. A. Hospital Campus, Lashkar, Gwalior, Madhya Pradesh (SE)	11083 1.6	(26.1908233, 78.1567778)	Driver	0.03			00:01	00:00	00:03	00:00	0	0	0	N	0

Trip Detail

MP07L5593 - Truck - 867440060672656 from 01-02-2024 00:00:00 to 29-02-2024 17:58:00

Detail

Start				End				Driver	Distance	Total Distance	Running V/S Stop	Running	Idle	Stop	Inactive	Speed		Over Speed	Immobilize	Alert(s)
Start Time	Start Location	Start Odometer	Start Coordinate	End Time	End Location	End Odometer	End Coordinate									AVG	MAX			
16-02-2024 17:01	Kamla Raja Hospital, Kamla raja, J. A. Hospital Campus, Lashkar, Gwalior, Madhya Pradesh (SE)	11083 1.6	(26.1908678, 78.1567783)	16-02-2024 17:39	Fauji Dhaba and Restaurant, Kalyani, Madhya Pradesh (SW)	11085 6.09	(26.0240839, 78.2480189)	Driver	24.5			00:39	00:00	03:48	00:00	38	60	0	N	0
16-02-2024 21:27	Fauji Dhaba and Restaurant, Kalyani, Madhya Pradesh (SW)	11085 6.09	(26.0240367, 78.2479728)	16-02-2024 21:28	Fauji Dhaba and Restaurant, Kalyani, Madhya Pradesh (SW)	11085 6.12	(26.0241161, 78.2480856)	Driver	0.02	75.32		00:01	00:00	11:31	00:00	1	9	0	N	0
17-02-2024 08:59	Fauji Dhaba and Restaurant, Kalyani, Madhya Pradesh (SW)	11085 6.12	(26.0240633, 78.2481244)	17-02-2024 09:37	College Of Nursing J. A. Hospital G R Medical College Gwalior, J. A. Hospital Campus, Lashkar, Gwalior, Madhya Pradesh (NW)	11087 9.77	(26.19067, 78.1571239)	Driver	23.65			00:36	00:01	00:31	00:00	39	64	0	N	0
17-02-2024 10:08	College Of Nursing J. A. Hospital G R Medical College Gwalior, J. A. Hospital Campus, Lashkar, Gwalior, Madhya Pradesh (NW)	11087 9.77	(26.1906789, 78.1570978)	17-02-2024 10:28	Balaji Kirana And General Store, Mahalgaon, Gwalior, Madhya Pradesh (NE)	11088 5.98	(26.202835, 78.18631)	Driver	6.21			00:19	00:00	00:04	00:00	19	41	0	N	0

Trip Detail

MP07L5593 - Truck - 867440060672656 from 01-02-2024 00:00:00 to 29-02-2024 17:58:00

Detail

Start				End				Driver	Distance	Total Distance	Running V/S Stop	Running	Idle	Stop	Inactive	Speed		Over Speed	Immobilize	Alert(s)
Start Time	Start Location	Start Odometer	Start Coordinate	End Time	End Location	End Odometer	End Coordinate									AVG	MAX			
17-02-2024 10:32	Balaji Kirana And General Store, Mahalgaon, Gwalior, Madhya Pradesh (NW)	11088 5.98	(26.2028356, 78.1861544)	17-02-2024 10:59	Hotel Sita Manor, Gandhi Rd, Opp. Akashvani, Thatipur Gaon, Thatipur, Gwalior, Madhya Pradesh (SE)	11089 0.65	(26.2132078, 78.1924506)	Driver	4.67		00:22	00:04	00:06	00:00	12	34	0	N	0	
17-02-2024 11:05	Sanjeevani Hospital & Research Centre, 42,43, City Centre, Site No-II, Near Hotel Sita Manor, Opposite Akashvani, Gandhi Road, Thatipur Gaon, Thatipur, Gwalior, Madhya Pradesh (NE)	11089 0.65	(26.2131606, 78.1924567)	17-02-2024 11:24	City Centre Hospital, City Center, Patel Nagar, Gwalior, Madhya Pradesh (SE)	11089 2.84	(26.2090728, 78.1928367)	Driver	2.19		00:18	00:01	00:05	00:00	7	24	0	N	0	
17-02-2024 11:29	City Centre Hospital, City Center, Patel Nagar, Gwalior, Madhya Pradesh (SE)	11089 2.84	(26.2090572, 78.192795)	17-02-2024 11:57	Osheen Guest House, C-102, Sirol Rd, Govindpuri, Gwalior, Madhya Pradesh (SE)	11089 6.23	(26.2034672, 78.2030206)	Driver	3.39		00:27	00:01	00:02	00:00	8	26	0	N	0	

Trip Detail

MP07L5593 - Truck - 867440060672656 from 01-02-2024 00:00:00 to 29-02-2024 17:58:00

Detail

Start				End				Driver	Distance	Total Distance	Running V/S Stop	Running	Idle	Stop	Inactive	Speed		Over Speed	Immobilize	Alert(s)
Start Time	Start Location	Start Odometer	Start Coordinate	End Time	End Location	End Odometer	End Coordinate									AVG	MAX			
17-02-2024 11:59	Osheen Guest House, C-102, Sirol Rd, Govindpuri, Gwalior, Madhya Pradesh (SE)	11089 6.23	(26.2034578, 78.2030167)	17-02-2024 12:23	Dr. Kalras DENTAL AND SMILE CARE Orthodontist in Gwalior Dentist in Gwalior, University Rd, Near Silver Estate, Gwalior, Madhya Pradesh (SE)	11089 8.63	(26.2102878, 78.2004233)	Driver	2.4		00:23	00:00	00:05	00:00	6	22	0	N	0	
17-02-2024 12:27	Dr. Kalras DENTAL AND SMILE CARE Orthodontist in Gwalior Dentist in Gwalior, University Rd, Near Silver Estate, Thatipur, Gwalior, Madhya Pradesh (SE)	11089 8.63	(26.2103028, 78.2003928)	17-02-2024 12:45	GOVT. GIRLS H.s.s. Thatipur Gwalior, H.S.S., Thatipur Gaon, Thatipur, Gwalior, Madhya Pradesh (SW)	11090 1.36	(26.2108528, 78.2077178)	Driver	2.74		00:17	00:01	00:02	00:00	10	23	0	N	0	
17-02-2024 12:47	GOVT. GIRLS H.s.s. Thatipur Gwalior, H.S.S., Thatipur Gaon, Thatipur, Gwalior, Madhya Pradesh (SW)	11090 1.36	(26.2108511, 78.20772)	17-02-2024 12:50	Hanuman Mandir, Chambal Colony, Thatipur, Gwalior, Madhya Pradesh (SE)	11090 2.09	(26.2102922, 78.2031678)	Driver	0.73		00:03	00:00	00:31	00:00	15	24	0	N	0	

Trip Detail

MP07L5593 - Truck - 867440060672656 from 01-02-2024 00:00:00 to 29-02-2024 17:58:00

Detail

Start				End				Driver	Distance	Total Distance	Running V/S Stop	Running	Idle	Stop	Inactive	Speed		Over Speed	Immobilize	Alert(s)
Start Time	Start Location	Start Odometer	Start Coordinate	End Time	End Location	End Odometer	End Coordinate									AVG	MAX			
17-02-2024 13:21	IFC (IAG FOOD COURT), Chambal Colony, Thatipur, Gwalior, Madhya Pradesh (SE)	11090 2.09	(26.2 10173 9, 78.20 30544)	17-02-2024 13:37	ABC, Thatipur, Morar, Nehru Colony, Mayur Nagar, Thatipur, Gwalior, Madhya Pradesh (SE)	11090 3.95	(26.216 835, 78.2028 211)	Driver	1.85		00:14	00:02	00:03	00:00	8	32	0	N	0	
17-02-2024 13:39	ABC, Thatipur, Morar, Nehru Colony, Mayur Nagar, Thatipur, Gwalior, Madhya Pradesh (SE)	11090 3.95	(26.2 16813 9, 78.20 28067)	17-02-2024 13:42	ram traders, Thatipur chauraha, Madhuvan Colony, Mayur Nagar, Thatipur, Gwalior, Madhya Pradesh (NE)	11090 4.25	(26.214 6878, 78.2031 294)	Driver	0.3		00:03	00:00	00:02	00:00	6	22	0	N	0	
17-02-2024 13:44	ram traders, Thatipur chauraha, Madhuvan Colony, Mayur Nagar, Thatipur, Gwalior, Madhya Pradesh (NE)	11090 4.25	(26.2 14696 1, 78.20 31289)	17-02-2024 13:50	State Bank of India - Mayur Market Branch, Mayur Market, Mayur Nagar, Thatipur, Gwalior, Madhya Pradesh (NE)	11090 4.66	(26.216 0494, 78.2060 361)	Driver	0.41		00:03	00:02	00:03	00:00	7	20	0	N	0	
17-02-2024 13:53	State Bank of India - Mayur Market Branch, Mayur Market, Mayur Nagar, Thatipur, Gwalior, Madhya Pradesh (NE)	11090 4.66	(26.2 16066 1, 78.20 614)	17-02-2024 13:58	Optimus College Of Higher Studies-Best College In Thatipur Gwalior, 300, Jiwaji Nagar, Mayur Nagar, Thatipur, Gwalior, Madhya Pradesh (SW)	11090 5.12	(26.217 96, 78.2071 056)	Driver	0.46		00:05	00:00	00:15	00:00	5	18	0	N	0	

Trip Detail

MP07L5593 - Truck - 867440060672656 from 01-02-2024 00:00:00 to 29-02-2024 17:58:00






Detail

Start				End				Driver	Distance	Total Distance	Running V/S Stop	Running	Idle	Stop	Inactive	Speed		Over Speed	Immobilize	Alert(s)
Start Time	Start Location	Start Odometer	Start Coordinate	End Time	End Location	End Odometer	End Coordinate									AVG	MAX			
17-02-2024 14:13	Optimus College Of Higher Studies-Best College In Thatipur Gwalior, 300, Jiwaji Nagar, Mayur Nagar, Thatipur, Gwalior, Madhya Pradesh (SW)	11090 5.12	(26.2 17977 8 , 78.20 71006)	17-02-2024 14:28	Jama Masjid Thaat, Gandhi Rd, Near Thatipur Chauraha, Mohan Nagar Colony, Thatipur, Gwalior, Madhya Pradesh (SW)	11090 6.59	(26.215 09 , 78.2084 589)	Driver	1.47		00:12	00:03	00:04	00:00	7	24	0	N	0	
17-02-2024 14:32	Jama Masjid Thaat, Gandhi Rd, Near Thatipur Chauraha, Mohan Nagar Colony, Thatipur, Gwalior, Madhya Pradesh (SW)	11090 6.59	(26.2 15080 6 , 78.20 862)	17-02-2024 14:34	Vishal Mega Mart, Thatipur, Gwalior, Madhya Pradesh (NW)	11090 6.88	(26.215 3694 , 78.2114 622)	Driver	0.29		00:02	00:00	00:03	00:00	9	23	0	N	0	
17-02-2024 14:37	Vishal Mega Mart, Thatipur, Gwalior, Madhya Pradesh (NW)	11090 6.88	(26.2 15371 7 , 78.21 14761)	17-02-2024 14:38	Shree Dwarkadhish Temple, Gandhi Rd, Mohan Nagar Colony, Thatipur, Gwalior, Madhya Pradesh (NE)	11090 6.94	(26.215 6194 , 78.2119 894)	Driver	0.06		00:01	00:00	00:03	00:00	4	15	0	N	0	
17-02-2024 14:41	Shree Dwarkadhish Temple, Gandhi Rd, Mohan Nagar Colony, Thatipur, Gwalior, Madhya Pradesh (NE)	11090 6.94	(26.2 15618 3 , 78.21 20011)	17-02-2024 14:42	Ganesh Ji Temple, Darpan Colony, Gwalior, Madhya Pradesh (NE)	11090 7.11	(26.216 3717 , 78.2135 6)	Driver	0.17		00:01	00:00	00:05	00:00	8	19	0	N	0	

Trip Detail

MP07L5593 - Truck - 867440060672656 from 01-02-2024 00:00:00 to 29-02-2024 17:58:00

Detail

Start				End				Driver	Distance	Total Distance	Running V/S Stop	Running	Idle	Stop	Inactive	Speed		Over Speed	Immobilize	Alert(s)
Start Time	Start Location	Start Odometer	Start Coordinate	End Time	End Location	End Odometer	End Coordinate									AVG	MAX			
17-02-2024 14:48	Ganesh Ji Temple, Darpan Colony, Gwalior, Madhya Pradesh (NE)	11090 7.11	(26.2164039, 78.2135928)	17-02-2024 15:13	Bank Of India, Infront Of Government Hospital, Mall Rd, Morar, Gwalior, Madhya Pradesh (SE)	11090 9.33	(26.2238883, 78.2226983)	Driver	2.22			00:22	00:04	00:06	00:00	6	35	0	N	0
17-02-2024 15:19	Bank Of India, Infront Of Government Hospital, Mall Rd, Morar, Gwalior, Madhya Pradesh (SE)	11090 9.33	(26.223935, 78.2226717)	17-02-2024 15:21	Shere Punjab Restaurant Spr (Parcel Counter), Mall Rd, River View colony, Morar, Gwalior, Madhya Pradesh (SW)	11090 9.56	(26.2247483, 78.2228161)	Driver	0.23			00:02	00:00	00:03	00:00	7	9	0	N	0
17-02-2024 15:23	Shere Punjab Restaurant Spr (Parcel Counter), Mall Rd, River View colony, Morar, Gwalior, Madhya Pradesh (SE)	11090 9.56	(26.2247556, 78.2228367)	17-02-2024 15:27	District Hospital Maternity Wing, Mall Rd, Morar, Gwalior, Madhya Pradesh (NE)	11090 9.73	(26.2262489, 78.2228461)	Driver	0.17			00:04	00:00	00:04	00:00	3	12	0	N	0
17-02-2024 15:31	District Hospital Maternity Wing, Mall Rd, Morar, Gwalior, Madhya Pradesh (NE)	11090 9.73	(26.2262678, 78.2228511)	17-02-2024 15:40	Study, Meera Nagar, Tyagi Nagar, Morar, Gwalior, Madhya Pradesh (NW)	11091 1.09	(26.2174778, 78.22204)	Driver	1.36			00:09	00:00	00:03	00:00	9	27	0	N	0
17-02-2024 15:42	Study, Meera Nagar, Tyagi Nagar, Morar, Gwalior, Madhya Pradesh (NW)	11091 1.09	(26.2174339, 78.2220294)	17-02-2024 15:48	Shri Krishna M.S. Hospital, Unnamed Road, Pawansut Colony, Morar, Gwalior, Madhya Pradesh (NE)	11091 2.82	(26.2017461, 78.2222522)	Driver	1.73			00:05	00:01	00:04	00:00	22	41	0	N	0

Trip Detail

MP07L5593 - Truck - 867440060672656 from 01-02-2024 00:00:00 to 29-02-2024 17:58:00

Detail

Start				End				Driver	Distance	Total Distance	Running V/S Stop	Running	Idle	Stop	Inactive	Speed		Over Speed	Immobilize	Alert(s)
Start Time	Start Location	Start Odometer	Start Coordinate	End Time	End Location	End Odometer	End Coordinate									AVG	MAX			
17-02-2024 15:52	Shri Krishna M.S. Hospital, Unnamed Road, Pawansut Colony, Morar, Gwalior, Madhya Pradesh (NE)	11091 2.82	(26.20176, 78.2222411)	17-02-2024 16:25	Bharat Petroleum, Petrol Pump -Shreeji Fuels, VILL ANTRI, Gwalior, Madhya Pradesh (NE)	11093 2.05	(26.0636739, 78.226655)	Driver	19.23		00:33	00:00	00:03	00:00	35	64	0	N	0	
17-02-2024 16:28	Bharat Petroleum, Petrol Pump - Shreeji Fuels, VILL ANTRI, Gwalior, Madhya Pradesh (NE)	11093 2.05	(26.0636994, 78.2266144)	17-02-2024 16:29	Bharat Petroleum, Petrol Pump -Shreeji Fuels, VILL ANTRI, Gwalior, Madhya Pradesh (NE)	11093 2.06	(26.063715, 78.226525)	Driver	0.01		00:01	00:00	00:06	00:00	0	0	0	N	0	
17-02-2024 16:36	Bharat Petroleum, Petrol Pump - Shreeji Fuels, VILL ANTRI, Gwalior, Madhya Pradesh (NE)	11093 2.06	(26.0637161, 78.2265089)	17-02-2024 16:39	Bharat Petroleum, Petrol Pump -Shreeji Fuels, VILL ANTRI, Gwalior, Madhya Pradesh (NE)	11093 2.1	(26.0637133, 78.2268094)	Driver	0.04		00:03	00:00	00:04	00:00	1	8	0	N	0	
17-02-2024 16:42	Bharat Petroleum, Petrol Pump - Shreeji Fuels, VILL ANTRI, Gwalior, Madhya Pradesh (NE)	11093 2.1	(26.0637378, 78.2268028)	17-02-2024 16:47	Bharat Petroleum, Petrol Pump -Shreeji Fuels, VILL ANTRI, Gwalior, Madhya Pradesh (NE)	11093 2.1	(26.0637122, 78.2268083)	Driver	0.0		00:00	00:05	00:03	00:00	0	0	0	N	0	

Trip Detail

MP07L5593 - Truck - 867440060672656 from 01-02-2024 00:00:00 to 29-02-2024 17:58:00

Detail

Start				End				Driver	Distance	Total Distance	Running V/S Stop	Running	Idle	Stop	Inactive	Speed		Over Speed	Immobilize	Alert(s)
Start Time	Start Location	Start Odometer	Start Coordinate	End Time	End Location	End Odometer	End Coordinate									AVG	MAX			
17-02-2024 16:50	Bharat Petroleum, Petrol Pump - Shreeji Fuels, VILL ANTRI, Gwalior, Madhya Pradesh (NE)	11093 2.1	(26.0 63673 3, 78.22 68133)	17-02-2024 17:05	Fauji Dhaba and Restaurant, Kalyani, Madhya Pradesh (SW)	11094 0.16	(26.024 0189, 78.2480 05)	Driver	8.07		00:14	00:00	03:41	00:00	33	60	0	N	0	
17-02-2024 20:46	Fauji Dhaba and Restaurant, Kalyani, Madhya Pradesh (SW)	11094 0.16	(26.0 24093 3, 78.24 79839)	17-02-2024 20:47	Fauji Dhaba and Restaurant, Kalyani, Madhya Pradesh (SW)	11094 0.2	(26.024 1661, 78.2481 039)	Driver	0.04		00:01	00:00	00:18	00:00	2	9	0	N	0	
17-02-2024 21:05	Fauji Dhaba and Restaurant, Kalyani, Madhya Pradesh (SW)	11094 0.2	(26.0 24201 1, 78.24 81078)	17-02-2024 21:06	Fauji Dhaba and Restaurant, Kalyani, Madhya Pradesh (SW)	11094 0.2	(26.024 2028, 78.2481 167)	Driver	0.0	84.09	00:01	00:00	10:41	00:00	0	0	0	N	0	
18-02-2024 07:47	Fauji Dhaba and Restaurant, Kalyani, Madhya Pradesh (SW)	11094 0.2	(26.0 2402, 78.24 81317)	18-02-2024 07:49	Fauji Dhaba and Restaurant, Kalyani, Madhya Pradesh (SW)	11094 0.23	(26.023 9544, 78.2480 122)	Driver	0.03		00:02	00:00	01:06	00:00	0	0	0	N	0	
18-02-2024 08:55	Fauji Dhaba and Restaurant, Kalyani, Madhya Pradesh (SW)	11094 0.23	(26.0 23937 2, 78.24 79883)	18-02-2024 09:42	Bharat Petroleum Fuel Station, Kampoo Rd, Nimbalkar Ki Goth No.2, Lashkar, Gwalior, Madhya Pradesh (SE)	11096 8.36	(26.193 675, 78.1536 433)	Driver	28.12		00:45	00:02	00:03	00:00	38	64	0	N	0	

Trip Detail

MP07L5593 - Truck - 867440060672656 from 01-02-2024 00:00:00 to 29-02-2024 17:58:00

Detail

Start				End				Driver	Distance	Total Distance	Running V/S Stop	Running	Idle	Stop	Inactive	Speed		Over Speed	Immobilize	Alert(s)
Start Time	Start Location	Start Odometer	Start Coordinate	End Time	End Location	End Odometer	End Coordinate									AVG	MAX			
18-02-2024 09:45	Bharat Petroleum Fuel Station, Kampoo Rd, Nimbalkar Ki Goth No.2, Lashkar, Gwalior, Madhya Pradesh (SE)	11096 8.36	(26.1936583, 78.1536644)	18-02-2024 09:45	Bharat Petroleum Fuel Station, Kampoo Rd, Nimbalkar Ki Goth No.2, Lashkar, Gwalior, Madhya Pradesh (SE)	11096 8.36	(26.1936478, 78.1537)	Driver	0.01		00:00	00:00	00:11	00:00	0	0	0	N	0	
18-02-2024 09:56	Bharat Petroleum Fuel Station, Kampoo Rd, Nimbalkar Ki Goth No.2, Lashkar, Gwalior, Madhya Pradesh (SE)	11096 8.36	(26.1936406, 78.1537372)	18-02-2024 09:58	Kamla Raja Hospital, Kamla raja, J. A. Hospital Campus, Lashkar, Gwalior, Madhya Pradesh (SE)	11096 8.86	(26.1907728, 78.1568194)	Driver	0.5		00:03	00:00	00:21	00:00	11	21	0	N	0	
18-02-2024 10:20	Kamla Raja Hospital, Kamla raja, J. A. Hospital Campus, Lashkar, Gwalior, Madhya Pradesh (SE)	11096 8.86	(26.1907439, 78.1568394)	18-02-2024 10:58	Balaji Kirana And General Store, Mahalgaon, Gwalior, Madhya Pradesh (NE)	11097 8.37	(26.2028739, 78.1863178)	Driver	9.51		00:38	00:00	00:06	00:00	15	47	0	N	0	
18-02-2024 11:04	Balaji Kirana And General Store, Mahalgaon, Gwalior, Madhya Pradesh (NW)	11097 8.37	(26.2028294, 78.1861811)	18-02-2024 11:22	Hotel Sita Manor, Gandhi Rd, Opp. Akashvani, Thatipur Gaon, Thatipur, Gwalior, Madhya Pradesh (SE)	11098 2.25	(26.2132067, 78.1924661)	Driver	3.88		00:17	00:02	00:03	00:00	14	37	0	N	0	

Trip Detail

MP07L5593 - Truck - 867440060672656 from 01-02-2024 00:00:00 to 29-02-2024 17:58:00

Detail

Start				End				Driver	Distance	Total Distance	Running V/S Stop	Running	Idle	Stop	Inactive	Speed		Over Speed	Immobilize	Alert(s)
Start Time	Start Location	Start Odometer	Start Coordinate	End Time	End Location	End Odometer	End Coordinate									AVG	MAX			
18-02-2024 11:25	Hotel Sita Manor, Gandhi Rd, Opp. Akashvani, Thatipur Gaon, Thatipur, Gwalior, Madhya Pradesh (SE)	11098 2.25	(26.2131739, 78.19248)	18-02-2024 11:32	ICICI Bank Gwalior - Branch & ATM, Alakananda Tower, 45 - A, Madhav Rao Scindia Marg, City Center, Tulsi Vihar Colony, Gwalior, Madhya Pradesh (NW)	11098 3.38	(26.2063428, 78.18909)	Driver	1.14		00:07	00:00	00:03	00:00	10	32	0	N	0	
18-02-2024 11:34	ICICI Bank Gwalior - Branch & ATM, Alakananda Tower, 45 - A, Madhav Rao Scindia Marg, City Center, Tulsi Vihar Colony, Gwalior, Madhya Pradesh (SW)	11098 3.38	(26.2063294, 78.18906)	18-02-2024 11:41	Kabooz Cafe & Lounge, 121 Kailash Vihar, Lata Plaza 3rd Floor Near Income Tax Office, City Center, Tulsi Vihar Colony, Gwalior, Madhya Pradesh (NE)	11098 4.4	(26.20707, 78.1934428)	Driver	1.02		00:07	00:00	00:02	00:00	8	32	0	N	0	
18-02-2024 11:44	Kabooz Cafe & Lounge, 121 Kailash Vihar, Lata Plaza 3rd Floor Near Income Tax Office, City Center, Tulsi Vihar Colony, Gwalior, Madhya Pradesh (NE)	11098 4.4	(26.2070383, 78.1934539)	18-02-2024 12:03	Dr. Kalras DENTAL AND SMILE CARE Orthodontist in Gwalior Dentist in Gwalior, University Rd, Near Silver Estate, Thatipur, Gwalior, Madhya Pradesh (SE)	11098 5.86	(26.2102728, 78.2003678)	Driver	1.46		00:18	00:01	00:02	00:00	5	21	0	N	0	

Trip Detail

MP07L5593 - Truck - 867440060672656 from 01-02-2024 00:00:00 to 29-02-2024 17:58:00

Detail

Start				End				Driver	Distance	Total Distance	Running V/S Stop	Running	Idle	Stop	Inactive	Speed		Over Speed	Immobilize	Alert(s)
Start Time	Start Location	Start Odometer	Start Coordinate	End Time	End Location	End Odometer	End Coordinate									AVG	MAX			
18-02-2024 12:06	Dr. Kalras DENTAL AND SMILE CARE Orthodontist in Gwalior Dentist in Gwalior, University Rd, Near Silver Estate, Thatipur, Gwalior, Madhya Pradesh (NE)	11098 5.86	(26.2103394, 78.2003639)	18-02-2024 12:30	IFC (IAG FOOD COURT), Chambal Colony, Thatipur, Gwalior, Madhya Pradesh (SE)	11098 9.68	(26.2102267, 78.2030628)	Driver	3.83		00:23	00:01	00:32	00:00	10	28	0	N	0	
18-02-2024 13:02	Thatipur Government Hospital & NRC, Chambal Colony, Thatipur, Gwalior, Madhya Pradesh (NW)	11098 9.68	(26.2100689, 78.2030733)	18-02-2024 13:13	ABC, Thatipur, Morar, Nehru Colony, Mayur Nagar, Thatipur, Gwalior, Madhya Pradesh (SE)	11099 1.57	(26.2167478, 78.2028078)	Driver	1.88		00:10	00:01	00:03	00:00	12	31	0	N	0	
18-02-2024 13:16	ABC, Thatipur, Morar, Nehru Colony, Mayur Nagar, Thatipur, Gwalior, Madhya Pradesh (SE)	11099 1.57	(26.2167189, 78.2028283)	18-02-2024 13:22	Mahipat Plaza, Unnamed Road, Mayur Market, Mayur Nagar, Thatipur, Gwalior, Madhya Pradesh (NW)	11099 2.08	(26.2153806, 78.2047583)	Driver	0.51		00:05	00:02	00:06	00:00	7	21	0	N	0	
18-02-2024 13:28	Mahipat Plaza, Unnamed Road, Mayur Market, Mayur Nagar, Thatipur, Gwalior, Madhya Pradesh (NE)	11099 2.08	(26.2154367, 78.2047872)	18-02-2024 13:36	Optimus College Of Higher Studies-Best College In Thatipur Gwalior, 300, Jiwaji Nagar, Mayur Nagar, Thatipur, Gwalior, Madhya Pradesh (SW)	11099 3.49	(26.2180356, 78.2070878)	Driver	1.4		00:08	00:00	00:04	00:00	11	21	0	N	0	

Trip Detail

MP07L5593 - Truck - 867440060672656 from 01-02-2024 00:00:00 to 29-02-2024 17:58:00

Detail

Start				End				Driver	Distance	Total Distance	Running V/S Stop	Running	Idle	Stop	Inactive	Speed		Over Speed	Immobilize	Alert(s)
Start Time	Start Location	Start Odometer	Start Coordinate	End Time	End Location	End Odometer	End Coordinate									AVG	MAX			
18-02-2024 13:39	Optimus College Of Higher Studies-Best College In Thatipur Gwalior, 300, Jiwaji Nagar, Mayur Nagar, Thatipur, Gwalior, Madhya Pradesh (SW)	11099 3.49	(26.21804, 78.2071044)	18-02-2024 13:48	Ganesh Ji Temple, Darpan Colony, Gwalior, Madhya Pradesh (NE)	11099 4.4	(26.2163989, 78.2135789)	Driver	0.91			00:07	00:01	00:04	00:00	7	22	0	N	0
18-02-2024 13:52	St. John's Higher Secondary School, Bhagwan Colony, Suresh Nagar Colony, Thatipur, Gwalior, Madhya Pradesh (SE)	11099 4.4	(26.2164372, 78.2136067)	18-02-2024 13:54	St. John's Higher Secondary School, Bhagwan Colony, Suresh Nagar Colony, Thatipur, Gwalior, Madhya Pradesh (NW)	11099 4.62	(26.2172417, 78.2126711)	Driver	0.22			00:02	00:00	00:03	00:00	5	15	0	N	0
18-02-2024 13:58	St. John's Higher Secondary School, Bhagwan Colony, Suresh Nagar Colony, Thatipur, Gwalior, Madhya Pradesh (NW)	11099 4.62	(26.2172539, 78.2126678)	18-02-2024 14:00	Bharat Petroleum, Sahid Kargil Gate, Gandhi Rd, in front of Munna Auto Parts, Narmada Colony, Morar, Gwalior, Madhya Pradesh (SW)	11099 5.22	(26.21643, 78.2184061)	Driver	0.6			00:02	00:00	00:05	00:00	14	30	0	N	0

Trip Detail

MP07L5593 - Truck - 867440060672656 from 01-02-2024 00:00:00 to 29-02-2024 17:58:00

Detail

Start				End				Driver	Distance	Total Distance	Running V/S Stop	Running	Idle	Stop	Inactive	Speed		Over Speed	Immobilize	Alert(s)
Start Time	Start Location	Start Odometer	Start Coordinate	End Time	End Location	End Odometer	End Coordinate									AVG	MAX			
18-02-2024 14:05	Bharat Petroleum, Sahid Kargil Gate, Gandhi Rd, in front of Munna Auto Parts, Narmada Colony, Morar, Gwalior, Madhya Pradesh (SW)	11099 5.22	(26.216455, 78.2184267)	18-02-2024 14:13	GROVER TEST TUBE BABY CENTER AND GROVER HOSPITAL, Mall Rd, Nearby Baradari Chauraha, Morar, Gwalior, Madhya Pradesh (NW)	11099 6.41	(26.2190283, 78.2215044)	Driver	1.18			00:06	00:02	00:03	00:00	12	22	0	N	0
18-02-2024 14:15	GROVER TEST TUBE BABY CENTER AND GROVER HOSPITAL, Mall Rd, Nearby Baradari Chauraha, Morar, Gwalior, Madhya Pradesh (NW)	11099 6.41	(26.2189483, 78.221455)	18-02-2024 14:30	District Hospital Maternity Wing, Mall Rd, Morar, Gwalior, Madhya Pradesh (NE)	11099 7.46	(26.2262694, 78.2228611)	Driver	1.05			00:12	00:03	00:05	00:00	5	21	0	N	0
18-02-2024 14:36	District Hospital Maternity Wing, Mall Rd, Morar, Gwalior, Madhya Pradesh (NE)	11099 7.46	(26.226285, 78.2228578)	18-02-2024 14:46	Study, Meera Nagar, Tyagi Nagar, Morar, Gwalior, Madhya Pradesh (NW)	11099 9.13	(26.2174872, 78.2220739)	Driver	1.67			00:11	00:00	00:02	00:00	9	25	0	N	0
18-02-2024 14:49	Study, Meera Nagar, Tyagi Nagar, Morar, Gwalior, Madhya Pradesh (NW)	11099 9.13	(26.2174339, 78.2220594)	18-02-2024 19:03	Bharat Petroleum, Petrol Pump -Shreeji Fuels, VILL ANTRI, Gwalior, Madhya Pradesh (NE)	11102 0.26	(26.0637494, 78.2266317)	Driver	21.13			01:35	02:40	00:09	00:00	13	57	0	N	0

Trip Detail

MP07L5593 - Truck - 867440060672656 from 01-02-2024 00:00:00 to 29-02-2024 17:58:00

Detail

Start				End				Driver	Distance	Total Distance	Running V/S Stop	Running	Idle	Stop	Inactive	Speed		Over Speed	Immobilize	Alert(s)
Start Time	Start Location	Start Odometer	Start Coordinate	End Time	End Location	End Odometer	End Coordinate									AVG	MAX			
18-02-2024 19:12	Bharat Petroleum, Petrol Pump - Shreeji Fuels, VILL ANTRI, Gwalior, Madhya Pradesh (NE)	11102 0.26	(26.0 63768 3, 78.22 66083)	18-02-2024 19:13	Bharat Petroleum, Petrol Pump -Shreeji Fuels, VILL ANTRI, Gwalior, Madhya Pradesh (NE)	11102 0.27	(26.063 7756 , 78.2265 244)	Driver	0.01		00:00	00:00	00:09	00:00	0	0	0	N	0	
18-02-2024 19:21	Bharat Petroleum, Petrol Pump - Shreeji Fuels, VILL ANTRI, Gwalior, Madhya Pradesh (NE)	11102 0.27	(26.0 63763 3, 78.22 652)	18-02-2024 20:18	Shri Achaleshwar Mahadev Mandir, Line No. 4 JC Mill, Birla Nagar, Gwalior, Madhya Pradesh (NW)	11104 5.27	(26.237 7911 , 78.1861 222)	Driver	25.0	105.06	00:57	00:00	13:04	00:00	27	56	0	N	0	
19-02-2024 09:22	Shri Achaleshwar Mahadev Mandir, Line No. 4 JC Mill, Birla Nagar, Gwalior, Madhya Pradesh (SW)	11104 5.27	(26.2 37716 1, 78.18 61311)	19-02-2024 09:46	Kamla Raja Hospital, Kamla raja, J. A. Hospital Campus, Lashkar, Gwalior, Madhya Pradesh (SE)	11105 2.95	(26.190 7211 , 78.1568 856)	Driver	7.67		00:23	00:00	00:23	00:00	20	39	0	N	0	
19-02-2024 10:08	Kamla Raja Hospital, Kamla raja, J. A. Hospital Campus, Lashkar, Gwalior, Madhya Pradesh (SE)	11105 2.95	(26.1 90712 2, 78.15 68894)	19-02-2024 10:14	Kamla Raja Hospital, Kamla raja, J. A. Hospital Campus, Lashkar, Gwalior, Madhya Pradesh (SE)	11105 2.95	(26.190 7122 , 78.1568 894)	Driver	0.0		00:06	00:00	00:06	00:00	0	0	0	N	0	

Trip Detail

MP07L5593 - Truck - 867440060672656 from 01-02-2024 00:00:00 to 29-02-2024 17:58:00

Detail

Start				End				Driver	Distance	Total Distance	Running V/S Stop	Running	Idle	Stop	Inactive	Speed		Over Speed	Immobilize	Alert(s)
Start Time	Start Location	Start Odometer	Start Coordinate	End Time	End Location	End Odometer	End Coordinate									AVG	MAX			
19-02-2024 10:20	Kamla Raja Hospital, Kamla raja, J. A. Hospital Campus, Lashkar, Gwalior, Madhya Pradesh (SE)	11105 2.95	(26.1907122, 78.1568894)	19-02-2024 10:33	The Prabha International Suites, Jhansi Rd, Opp Madhav Nagar Gate, Harishankar Puram, Shiram Colony, Lashkar, Gwalior, Madhya Pradesh (SE)	11105 6.07	(26.1995911, 78.1791467)	Driver	3.12		00:10	00:03	00:03	00:00	19	34	0	N	0	
19-02-2024 10:36	The Prabha International Suites, Jhansi Rd, Opp Madhav Nagar Gate, Harishankar Puram, Shiram Colony, Lashkar, Gwalior, Madhya Pradesh (SE)	11105 6.07	(26.1995972, 78.1791919)	19-02-2024 10:48	Balaji Kirana And General Store, Mahalgaon, Gwalior, Madhya Pradesh (NE)	11105 8.13	(26.202835, 78.1863317)	Driver	2.06		00:11	00:01	00:04	00:00	11	42	0	N	0	
19-02-2024 10:52	Balaji Kirana And General Store, Mahalgaon, Gwalior, Madhya Pradesh (NW)	11105 8.13	(26.2027217, 78.1862017)	19-02-2024 11:28	Hotel Sita Manor, Gandhi Rd, Opp. Akashvani, Thatipur Gaon, Thatipur, Gwalior, Madhya Pradesh (SE)	11106 4.1	(26.2132128, 78.1924794)	Driver	5.97		00:31	00:05	00:04	00:00	12	41	0	N	0	
19-02-2024 11:32	Hotel Sita Manor, Gandhi Rd, Opp. Akashvani, Thatipur Gaon, Thatipur, Gwalior, Madhya Pradesh (SE)	11106 4.1	(26.21321, 78.1924833)	19-02-2024 12:01	Plot No 11, Orion Tower, Sirol Rd, City Center, Tulsi Vihar Colony, Gwalior, Madhya Pradesh (SE)	11106 7.2	(26.204785, 78.1913311)	Driver	3.09		00:25	00:04	00:04	00:00	8	26	0	N	0	

Trip Detail

MP07L5593 - Truck - 867440060672656 from 01-02-2024 00:00:00 to 29-02-2024 17:58:00

Detail

Start				End				Driver	Distance	Total Distance	Running V/S Stop	Running	Idle	Stop	Inactive	Speed		Over Speed	Immobilize	Alert(s)
Start Time	Start Location	Start Odometer	Start Coordinate	End Time	End Location	End Odometer	End Coordinate									AVG	MAX			
19-02-2024 12:04	Plot No 11, Orion Tower, Sirol Rd, City Center, Tulsī Vihar Colony, Gwalior, Madhya Pradesh (SE)	111067.2	(26.2047672, 78.1913572)	19-02-2024 12:32	Apex child mother & general hospital, University Rd, Tagore Nagar, Anupam Nagar, Saraswati Nagar, Gwalior, Madhya Pradesh (SW)	111070.03	(26.2072767, 78.200325)	Driver	2.82		00:26	00:01	00:03	00:00	7	22	0	N	0	
19-02-2024 12:35	Apex child mother & general hospital, University Rd, Tagore Nagar, Anupam Nagar, Saraswati Nagar, Gwalior, Madhya Pradesh (SE)	111070.03	(26.207335, 78.2003378)	19-02-2024 12:43	Dr. Kalras DENTAL AND SMILE CARE Orthodontist in Gwalior Dentist in Gwalior, University Rd, Near Silver Estate, Thatipur, Gwalior, Madhya Pradesh (NE)	111070.55	(26.2103128, 78.2004222)	Driver	0.52		00:07	00:02	00:02	00:00	5	15	0	N	0	
19-02-2024 12:45	Dr. Kalras DENTAL AND SMILE CARE Orthodontist in Gwalior Dentist in Gwalior, University Rd, Near Silver Estate, Thatipur, Gwalior, Madhya Pradesh (NE)	111070.55	(26.2103283, 78.2004144)	19-02-2024 12:58	GOVT. GIRLS H.s.s. Thatipur Gwalior, H.S.S., Thatipur Gaon, Thatipur, Gwalior, Madhya Pradesh (SW)	111073.31	(26.2108972, 78.2078617)	Driver	2.76		00:13	00:00	00:02	00:00	13	23	0	N	0	

Trip Detail

MP07L5593 - Truck - 867440060672656 from 01-02-2024 00:00:00 to 29-02-2024 17:58:00

Detail

Start				End				Driver	Distance	Total Distance	Running V/S Stop	Running	Idle	Stop	Inactive	Speed		Over Speed	Immobilize	Alert(s)
Start Time	Start Location	Start Odometer	Start Coordinate	End Time	End Location	End Odometer	End Coordinate									AVG	MAX			
19-02-2024 13:00	GOVT. GIRLS H.s.s.Thatipur Gwalior, H.S.S., Thatipur Gaon, Thatipur, Gwalior, Madhya Pradesh (SW)	11107 3.31	(26.2109167, 78.2078717)	19-02-2024 13:04	IFC (IAG FOOD COURT), Chambal Colony, Thatipur, Gwalior, Madhya Pradesh (SE)	11107 4.07	(26.2101872, 78.2030711)	Driver	0.77		00:04	00:00	00:33	00:00	12	20	0	N	0	
19-02-2024 13:37	IFC (IAG FOOD COURT), Chambal Colony, Thatipur, Gwalior, Madhya Pradesh (SE)	11107 4.07	(26.21014, 78.2030461)	19-02-2024 13:47	ABC, Thatipur, Morar, Nehru Colony, Mayur Nagar, Thatipur, Gwalior, Madhya Pradesh (SE)	11107 5.95	(26.2169083, 78.2028239)	Driver	1.88		00:10	00:00	00:04	00:00	11	41	0	N	0	
19-02-2024 13:51	ABC, Thatipur, Morar, Nehru Colony, Mayur Nagar, Thatipur, Gwalior, Madhya Pradesh (SE)	11107 5.95	(26.2168967, 78.2028122)	19-02-2024 14:21	Jama Masjid Thaata, Gandhi Rd, Near Thatipur Chauraha, Mohan Nagar Colony, Thatipur, Gwalior, Madhya Pradesh (SW)	11107 8.65	(26.21516, 78.2085794)	Driver	2.69		00:23	00:07	00:09	00:00	7	22	0	N	0	
19-02-2024 14:29	Jama Masjid Thaata, Gandhi Rd, Near Thatipur Chauraha, Mohan Nagar Colony, Thatipur, Gwalior, Madhya Pradesh (SW)	11107 8.65	(26.2151372, 78.2085794)	19-02-2024 14:37	St. John's Higher Secondary School, Bhagwan Colony, Suresh Nagar Colony, Thatipur, Gwalior, Madhya Pradesh (SE)	11107 9.17	(26.2165022, 78.2135544)	Driver	0.52		00:04	00:03	00:06	00:00	7	18	0	N	0	

Trip Detail

MP07L5593 - Truck - 867440060672656 from 01-02-2024 00:00:00 to 29-02-2024 17:58:00

Detail

Start				End				Driver	Distance	Total Distance	Running V/S Stop	Running	Idle	Stop	Inactive	Speed		Over Speed	Immobilize	Alert(s)
Start Time	Start Location	Start Odometer	Start Coordinate	End Time	End Location	End Odometer	End Coordinate									AVG	MAX			
19-02-2024 14:42	St. John's Higher Secondary School, Bhagwan Colony, Suresh Nagar Colony, Thatipur, Gwalior, Madhya Pradesh (SE)	11107 9.17	(26.21649, 78.2136133)	19-02-2024 14:49	GROVER TEST TUBE BABY CENTER AND GROVER HOSPITAL, Mall Rd, Nearby Baradari Chauraha, Morar, Gwalior, Madhya Pradesh (NE)	11108 0.33	(26.2190256, 78.2216983)	Driver	1.16		00:07	00:00	00:03	00:00	10	26	0	N	0	
19-02-2024 14:52	GROVER TEST TUBE BABY CENTER AND GROVER HOSPITAL, Mall Rd, Nearby Baradari Chauraha, Morar, Gwalior, Madhya Pradesh (NW)	11108 0.33	(26.2190389, 78.2216317)	19-02-2024 15:07	Ravi Veena Akruti Plaza & Complex, Mall Near District Hospital, Mall Rd, Morar, Gwalior, Madhya Pradesh (NE)	11108 1.01	(26.2221344, 78.2223717)	Driver	0.68		00:14	00:02	00:02	00:00	3	11	0	N	0	
19-02-2024 15:10	Ravi Veena Akruti Plaza & Complex, Mall Near District Hospital, Mall Rd, Morar, Gwalior, Madhya Pradesh (NE)	11108 1.01	(26.2221428, 78.2224083)	19-02-2024 15:14	Bank Of India, Infront Of Government Hospital, Mall Rd, Morar, Gwalior, Madhya Pradesh (SE)	11108 1.2	(26.2239072, 78.2226683)	Driver	0.19		00:03	00:02	00:04	00:00	4	8	0	N	0	

Trip Detail

MP07L5593 - Truck - 867440060672656 from 01-02-2024 00:00:00 to 29-02-2024 17:58:00

Detail

Start				End				Driver	Distance	Total Distance	Running V/S Stop	Running	Idle	Stop	Inactive	Speed		Over Speed	Immobilize	Alert(s)
Start Time	Start Location	Start Odometer	Start Coordinate	End Time	End Location	End Odometer	End Coordinate									AVG	MAX			
19-02-2024 15:18	Bank Of India, Infront Of Government Hospital, Mall Rd, Morar, Gwalior, Madhya Pradesh (SE)	11108 1.2	(26.2 23971 1, 78.22 26772)	19-02-2024 15:26	District Hospital Maternity Wing, Mall Rd, Morar, Gwalior, Madhya Pradesh (NE)	11108 1.46	(26.226 2756, 78.2228 344)	Driver	0.26		00:07	00:00	00:04	00:00	2	11	0	N	0	
19-02-2024 15:30	District Hospital Maternity Wing, Mall Rd, Morar, Gwalior, Madhya Pradesh (NE)	11108 1.46	(26.2 26279 4, 78.22 28594)	19-02-2024 15:49	Study, Meera Nagar, Tyagi Nagar, Morar, Gwalior, Madhya Pradesh (NW)	11108 4.26	(26.217 4811, 78.2220 511)	Driver	2.79		00:18	00:01	00:04	00:00	9	27	0	N	0	
19-02-2024 15:52	Study, Meera Nagar, Tyagi Nagar, Morar, Gwalior, Madhya Pradesh (NW)	11108 4.26	(26.2 17467 8, 78.22 20311)	19-02-2024 16:35	Bharat Petroleum, Petrol Pump -Shreeji Fuels, VILL ANTRI, Gwalior, Madhya Pradesh (NE)	11110 4.34	(26.063 6839, 78.2267 117)	Driver	20.08		00:41	00:02	00:06	00:00	29	52	0	N	0	
19-02-2024 16:41	Bharat Petroleum, Petrol Pump - Shreeji Fuels, VILL ANTRI, Gwalior, Madhya Pradesh (NE)	11110 4.34	(26.0 63707 2, 78.22 66517)	19-02-2024 16:42	Bharat Petroleum, Petrol Pump -Shreeji Fuels, VILL ANTRI, Gwalior, Madhya Pradesh (NE)	11110 4.35	(26.063 7272, 78.2265 644)	Driver	0.01		00:01	00:00	00:05	00:00	0	0	0	N	0	
19-02-2024 16:47	Bharat Petroleum, Petrol Pump - Shreeji Fuels, VILL ANTRI, Gwalior, Madhya Pradesh (NE)	11110 4.35	(26.0 63741 7, 78.22 65194)	19-02-2024 16:50	Bharat Petroleum, Petrol Pump -Shreeji Fuels, VILL ANTRI, Gwalior, Madhya Pradesh (NE)	11110 4.39	(26.063 8594, 78.2267 928)	Driver	0.05		00:03	00:00	00:02	00:00	1	8	0	N	0	

Trip Detail

MP07L5593 - Truck - 867440060672656 from 01-02-2024 00:00:00 to 29-02-2024 17:58:00

Detail

Start				End				Driver	Distance	Total Distance	Running V/S Stop	Running	Idle	Stop	Inactive	Speed		Over Speed	Immobilize	Alert(s)
Start Time	Start Location	Start Odometer	Start Coordinate	End Time	End Location	End Odometer	End Coordinate									AVG	MAX			
19-02-2024 16:52	Bharat Petroleum, Petrol Pump - Shreeji Fuels, VILL ANTRI, Gwalior, Madhya Pradesh (NE)	11110 4.39	(26.0 63878 3, 78.22 68022)	19-02-2024 16:56	Bharat Petroleum, Petrol Pump -Shreeji Fuels, VILL ANTRI, Gwalior, Madhya Pradesh (NE)	11110 4.45	(26.063 8222 , 78.2267 817)	Driver	0.06			00:04	00:00	00:06	00:00	1	13	0	N	0
19-02-2024 17:02	Bharat Petroleum, Petrol Pump - Shreeji Fuels, VILL ANTRI, Gwalior, Madhya Pradesh (NE)	11110 4.45	(26.0 63817 8, 78.22 67867)	19-02-2024 17:51	Shri Achaleshwar Mahadev Mandir, Line No. 4 JC Mill, Birla Nagar, Gwalior, Madhya Pradesh (SW)	11112 8.72	(26.237 7472 , 78.1860 794)	Driver	24.27	83.42		00:48	00:01	15:14	00:00	30	66	0	N	0
20-02-2024 09:05	Shri Achaleshwar Mahadev Mandir, Line No. 4 JC Mill, Birla Nagar, Gwalior, Madhya Pradesh (SW)	11112 8.72	(26.2 37711 1, 78.18 61044)	20-02-2024 09:29	Kamla Raja Hospital, Kamla raja, J. A. Hospital Campus, Lashkar, Gwalior, Madhya Pradesh (SE)	11113 6.48	(26.190 7828 , 78.1568 267)	Driver	7.76			00:24	00:00	00:38	00:00	19	42	0	N	0
20-02-2024 10:07	Kamla Raja Hospital, Kamla raja, J. A. Hospital Campus, Lashkar, Gwalior, Madhya Pradesh (SE)	11113 6.48	(26.1 90785 6, 78.15 68289)	20-02-2024 10:41	Prime Hospital, Plot No C2, C3, Near, New Collectorate Rd, City Center, Kailash Nagar, Mahalgaon, Gwalior, Madhya Pradesh (NE)	11114 3.65	(26.196 4656 , 78.1976 167)	Driver	7.17			00:32	00:02	00:02	00:00	14	41	0	N	0

Trip Detail

MP07L5593 - Truck - 867440060672656 from 01-02-2024 00:00:00 to 29-02-2024 17:58:00

Detail

Start				End				Driver	Distance	Total Distance	Running V/S Stop	Running	Idle	Stop	Inactive	Speed		Over Speed	Immobilize	Alert(s)
Start Time	Start Location	Start Odometer	Start Coordinate	End Time	End Location	End Odometer	End Coordinate									AVG	MAX			
20-02-2024 10:43	Prime Hospital, Plot No C2, C3, Near, New Collectorate Rd, City Center, Kailash Nagar, Mahalgaon, Gwalior, Madhya Pradesh (NE)	11114 3.65	(26.1964894, 78.1976272)	20-02-2024 10:48	MPCT College Of Nursing, Gwalior, Madhya Pradesh (NE)	11114 5.22	(26.1901744, 78.209905)	Driver	1.58		00:05	00:00	00:03	00:00	21	44	0	N	0	
20-02-2024 10:50	MPCT College Of Nursing, Gwalior, Madhya Pradesh (NE)	11114 5.22	(26.190165, 78.2099094)	20-02-2024 10:56	State Bank of India, Gwalior, Madhya Pradesh (SW)	11114 6.61	(26.1926872, 78.2008428)	Driver	1.39		00:05	00:00	00:21	00:00	16	41	0	N	0	
20-02-2024 11:17	State Bank of India, Gwalior, Madhya Pradesh (SW)	11114 6.61	(26.1927283, 78.2008367)	20-02-2024 11:23	Union Bank of India, City Center, Jiwaji University, Mahalgaon, Gwalior, Madhya Pradesh (NE)	11114 8.24	(26.1993911, 78.1941589)	Driver	1.63		00:06	00:00	00:05	00:00	17	34	0	N	0	
20-02-2024 11:28	Union Bank of India, City Center, Jiwaji University, Mahalgaon, Gwalior, Madhya Pradesh (NE)	11114 8.24	(26.1993533, 78.1941211)	20-02-2024 11:39	Balaji Kirana And General Store, Mahalgaon, Gwalior, Madhya Pradesh (NE)	11114 9.77	(26.2028933, 78.1863317)	Driver	1.53		00:11	00:00	00:10	00:00	8	31	0	N	0	
20-02-2024 11:49	Balaji Kirana And General Store, Mahalgaon, Gwalior, Madhya Pradesh (NW)	11114 9.77	(26.2028739, 78.1862094)	20-02-2024 12:00	Hotel Grace, 40, Manik Vilas Colony, Lashkar, Gwalior, Madhya Pradesh (SE)	11115 1.52	(26.2112561, 78.1812756)	Driver	1.75		00:08	00:03	00:02	00:00	13	43	0	N	0	

Trip Detail

MP07L5593 - Truck - 867440060672656 from 01-02-2024 00:00:00 to 29-02-2024 17:58:00

Detail

Start				End				Driver	Distance	Total Distance	Running V/S Stop	Running	Idle	Stop	Inactive	Speed		Over Speed	Immobilize	Alert(s)
Start Time	Start Location	Start Odometer	Start Coordinate	End Time	End Location	End Odometer	End Coordinate									AVG	MAX			
20-02-2024 12:02	Hotel Grace, 40, Manik Vilas Colony, Lashkar, Gwalior, Madhya Pradesh (SE)	11115 1.52	(26.2112539, 78.1812867)	20-02-2024 12:06	Global Speciality Hospital, BEHIND HOTEL SITA Manor, Gandhi Rd, City Center, Raksha Vihar, Lashkar, Gwalior, Madhya Pradesh (NW)	11115 2.44	(26.2116, 78.187255)	Driver	0.92			00:04	00:00	00:02	00:00	13	32	0	N	0
20-02-2024 12:09	Global Speciality Hospital, BEHIND HOTEL SITA Manor, Gandhi Rd, City Center, Raksha Vihar, Lashkar, Gwalior, Madhya Pradesh (NW)	11115 2.44	(26.2116133, 78.1872544)	20-02-2024 12:14	Hotel Sita Manor, Gandhi Rd, Opp. Akashvani, Thatipur Gaon, Thatipur, Gwalior, Madhya Pradesh (SE)	11115 3.24	(26.213175, 78.192445)	Driver	0.8			00:06	00:00	00:03	00:00	9	32	0	N	0
20-02-2024 12:17	Sanjeevani Hospital & Research Centre, 42,43, City Centre, Site No-II, Near Hotel Sita Manor, Opposite Akashvani, Gandhi Road, Thatipur Gaon, Thatipur, Gwalior, Madhya Pradesh (NE)	11115 3.24	(26.2131656, 78.19246)	20-02-2024 12:43	Podar Jumbo Kids -Pre School in gwalior, 45, Tagore nagar, Allaha bad bank lane,, University Rd, Tagore Nagar, Anupam Nagar, Govindpuri, Gwalior, Madhya Pradesh (SE)	11115 6.23	(26.2066083, 78.1999928)	Driver	2.99			00:21	00:05	00:04	00:00	9	30	0	N	0

Trip Detail

MP07L5593 - Truck - 867440060672656 from 01-02-2024 00:00:00 to 29-02-2024 17:58:00

Detail

Start				End				Driver	Distance	Total Distance	Running V/S Stop	Running	Idle	Stop	Inactive	Speed		Over Speed	Immobilize	Alert(s)
Start Time	Start Location	Start Odometer	Start Coordinate	End Time	End Location	End Odometer	End Coordinate									AVG	MAX			
20-02-2024 12:47	Podar Jumbo Kids -Pre School in gwalior, 45, Tagore nagar,Allah abad bank lane,, University Rd, Tagore Nagar, Anupam Nagar, Govindpuri, Gwalior, Madhya Pradesh (SE)	11115 6.23	(26.2066333, 78.2000661)	20-02-2024 12:48	Apex child mother & general hospital, University Rd, Tagore Nagar, Anupam Nagar, Saraswati Nagar, Gwalior, Madhya Pradesh (SE)	11115 6.32	(26.2073606, 78.2003989)	Driver	0.09		00:01	00:00	00:02	00:00	6	12	0	N	0	
20-02-2024 12:50	Apex child mother & general hospital, University Rd, Tagore Nagar, Anupam Nagar, Saraswati Nagar, Gwalior, Madhya Pradesh (SE)	11115 6.32	(26.2073889, 78.2004094)	20-02-2024 12:58	Kalra Hospital, New Balwant Nagar, Gwalior, Madhya Pradesh (NE)	11115 6.76	(26.2102233, 78.2004033)	Driver	0.44		00:08	00:00	00:09	00:00	3	18	0	N	0	
20-02-2024 13:07	Dr. Kalras DENTAL AND SMILE CARE Orthodontist in Gwalior Dentist in Gwalior, University Rd, Near Silver Estate, Thatipur, Gwalior, Madhya Pradesh (SE)	11115 6.76	(26.210255, 78.2003844)	20-02-2024 13:07	Dr. Kalras DENTAL AND SMILE CARE Orthodontist in Gwalior Dentist in Gwalior, University Rd, Near Silver Estate, Thatipur, Gwalior, Madhya Pradesh (NE)	11115 6.78	(26.2103922, 78.2003128)	Driver	0.02		00:00	00:00	00:02	00:00	0	0	0	N	0	

Trip Detail

MP07L5593 - Truck - 867440060672656 from 01-02-2024 00:00:00 to 29-02-2024 17:58:00




Detail

Start				End				Driver	Distance	Total Distance	Running V/S Stop	Running	Idle	Stop	Inactive	Speed		Over Speed	Immobilize	Alert(s)
Start Time	Start Location	Start Odometer	Start Coordinate	End Time	End Location	End Odometer	End Coordinate									AVG	MAX			
20-02-2024 13:10	Dr. Kalras DENTAL AND SMILE CARE Orthodontist in Gwalior Dentist in Gwalior, University Rd, Near Silver Estate, Thatipur, Gwalior, Madhya Pradesh (NE)	111156.78	(26.2104056, 78.203217)	20-02-2024 13:33	Thatipur Government Hospital & NRC, Chambal Colony, Thatipur, Gwalior, Madhya Pradesh (NW)	111160.27	(26.2101344, 78.20307)	Driver	3.49		00:19	00:04	00:28	00:00	11	23	0	N	0	
20-02-2024 14:01	Thatipur Government Hospital & NRC, Chambal Colony, Thatipur, Gwalior, Madhya Pradesh (NW)	111160.27	(26.2101122, 78.203085)	20-02-2024 14:11	Pitambara Hospital, Near Nehru State, Nehru Colony, Mayur Nagar, Thatipur, Gwalior, Madhya Pradesh (SE)	111162.71	(26.2175367, 78.2030656)	Driver	2.43		00:08	00:02	00:06	00:00	18	39	0	N	0	
20-02-2024 14:17	Pitambara Hospital, Near Nehru State, Nehru Colony, Mayur Nagar, Thatipur, Gwalior, Madhya Pradesh (SE)	111162.71	(26.2175172, 78.2030306)	20-02-2024 14:26	Mahipat Plaza, Unnamed Road, Mayur Market, Mayur Nagar, Thatipur, Gwalior, Madhya Pradesh (NE)	111163.32	(26.2154028, 78.2047828)	Driver	0.61		00:09	00:00	00:02	00:00	4	24	0	N	0	

Trip Detail

MP07L5593 - Truck - 867440060672656 from 01-02-2024 00:00:00 to 29-02-2024 17:58:00

Detail

Start				End				Driver	Distance	Total Distance	Running V/S Stop	Running	Idle	Stop	Inactive	Speed		Over Speed	Immobilize	Alert(s)
Start Time	Start Location	Start Odometer	Start Coordinate	End Time	End Location	End Odometer	End Coordinate									AVG	MAX			
20-02-2024 14:28	Mahipat Plaza, Unnamed Road, Mayur Nagar, Thatipur, Gwalior, Madhya Pradesh (NE)	11116 3.32	(26.215415, 78.2048022)	20-02-2024 14:37	Soham Hospital & Research Centre - Best Hospital In Gwalior, Unnamed Road, Mayur Nagar, Thatipur, Gwalior, Madhya Pradesh (NE)	11116 3.92	(26.2155506, 78.2070244)	Driver	0.6		 00:09	00:00	00:02	00:00	4	14	0	N	0	
20-02-2024 14:39	Soham Hospital & Research Centre - Best Hospital In Gwalior, Unnamed Road, Mayur Nagar, Thatipur, Gwalior, Madhya Pradesh (NE)	11116 3.92	(26.2155383, 78.2070256)	20-02-2024 14:41	Optimus College Of Higher Studies-Best College In Thatipur Gwalior, 300, Jiwaji Nagar, Mayur Nagar, Thatipur, Gwalior, Madhya Pradesh (SW)	11116 4.21	(26.2180667, 78.2070756)	Driver	0.3		 00:02	00:00	00:12	00:00	11	24	0	N	0	
20-02-2024 14:52	Optimus College Of Higher Studies-Best College In Thatipur Gwalior, 300, Jiwaji Nagar, Mayur Nagar, Thatipur, Gwalior, Madhya Pradesh (SW)	11116 4.21	(26.2180906, 78.2070811)	20-02-2024 14:53	Mohan Kirana Store, Jiwaji Nagar, Suresh Nagar Colony, Thatipur, Gwalior, Madhya Pradesh (SW)	11116 4.29	(26.218795, 78.2071083)	Driver	0.08		 00:01	00:00	00:03	00:00	5	15	0	N	0	

Trip Detail

MP07L5593 - Truck - 867440060672656 from 01-02-2024 00:00:00 to 29-02-2024 17:58:00





Detail

Start				End				Driver	Distance	Total Distance	Running V/S Stop	Running	Idle	Stop	Inactive	Speed		Over Speed	Immobilize	Alert(s)
Start Time	Start Location	Start Odometer	Start Coordinate	End Time	End Location	End Odometer	End Coordinate									AVG	MAX			
20-02-2024 14:57	Mohan Kirana Store, Jiwaji Nagar, Suresh Nagar Colony, Thatipur, Gwalior, Madhya Pradesh (SW)	11116 4.29	(26.2 1882 , 78.20 7065)	20-02-2024 15:04	Vishal Mega Mart, Thatipur, Gwalior, Madhya Pradesh (NW)	11116 5.03	(26.215 3517 , 78.2112 472)	Driver	0.75		00:07	00:00	00:14	00:00	6	21	0	N	0	
20-02-2024 15:18	Vishal Mega Mart, Thatipur, Gwalior, Madhya Pradesh (NW)	11116 5.03	(26.2 15363 9 , 78.21 1265)	20-02-2024 15:24	Ganesh Ji Temple, Darpan Colony, Gwalior, Madhya Pradesh (NE)	11116 5.28	(26.216 4044 , 78.2135 861)	Driver	0.25		00:03	00:03	00:07	00:00	5	21	0	N	0	
20-02-2024 15:31	Ganesh Ji Temple, Darpan Colony, Gwalior, Madhya Pradesh (NE)	11116 5.28	(26.2 16408 3 , 78.21 35917)	20-02-2024 15:33	St. John's Higher Secondary School, Bhagwan Colony, Suresh Nagar Colony, Thatipur, Gwalior, Madhya Pradesh (NW)	11116 5.5	(26.217 1828 , 78.2126 561)	Driver	0.22		00:02	00:00	00:02	00:00	5	14	0	N	0	
20-02-2024 15:35	St. John's Higher Secondary School, Bhagwan Colony, Suresh Nagar Colony, Thatipur, Gwalior, Madhya Pradesh (NW)	11116 5.5	(26.2 1718 , 78.21 26572)	20-02-2024 15:38	Bharat Petroleum, Sahid Kargil Gate, Gandhi Rd, in front of Munna Auto Parts, Narmada Colony, Morar, Gwalior, Madhya Pradesh (SW)	11116 6.11	(26.216 41 , 78.2184 461)	Driver	0.61		00:02	00:00	00:04	00:00	16	33	0	N	0	

Trip Detail

MP07L5593 - Truck - 867440060672656 from 01-02-2024 00:00:00 to 29-02-2024 17:58:00

Detail

Start				End				Driver	Distance	Total Distance	Running V/S Stop	Running	Idle	Stop	Inactive	Speed		Over Speed	Immobilize	Alert(s)
Start Time	Start Location	Start Odometer	Start Coordinate	End Time	End Location	End Odometer	End Coordinate									AVG	MAX			
20-02-2024 15:41	Bharat Petroleum, Sahid Kargil Gate, Gandhi Rd, in front of Munna Auto Parts, Narmada Colony, Morar, Gwalior, Madhya Pradesh (SW)	11116 6.11	(26.2 1639, 78.21 84844)	20-02-2024 15:44	GROVER TEST TUBE BABY CENTER AND GROVER HOSPITAL, Mall Rd, Nearby Baradari Chauraha, Morar, Gwalior, Madhya Pradesh (NE)	11116 6.59	(26.218 9928, 78.2217 372)	Driver	0.48			00:03	00:00	00:03	00:00	10	23	0	N	0
20-02-2024 15:47	GROVER TEST TUBE BABY CENTER AND GROVER HOSPITAL, Mall Rd, Nearby Baradari Chauraha, Morar, Gwalior, Madhya Pradesh (NW)	11116 6.59	(26.2 18987 8, 78.22 16644)	20-02-2024 15:56	Jilla Hospital, Mall Rd, Morar, Gwalior, Madhya Pradesh (NW)	11116 7.5	(26.223 8494, 78.2227 083)	Driver	0.91			00:09	00:01	00:06	00:00	6	19	0	N	0
20-02-2024 16:02	Bank Of India, Infront Of Government Hospital, Mall Rd, Morar, Gwalior, Madhya Pradesh (SE)	11116 7.5	(26.2 23895 6, 78.22 27139)	20-02-2024 16:06	District Hospital Maternity Wing, Mall Rd, Morar, Gwalior, Madhya Pradesh (NE)	11116 8.01	(26.226 2528, 78.2228 656)	Driver	0.52			00:04	00:00	00:08	00:00	8	11	0	N	0
20-02-2024 16:14	District Hospital Maternity Wing, Mall Rd, Morar, Gwalior, Madhya Pradesh (NE)	11116 8.01	(26.2 26255 6, 78.22 28622)	20-02-2024 16:28	Study, Meera Nagar, Tyagi Nagar, Morar, Gwalior, Madhya Pradesh (NW)	11116 9.44	(26.217 4483, 78.2220 467)	Driver	1.43			00:12	00:02	00:02	00:00	7	18	0	N	0

Trip Detail

MP07L5593 - Truck - 867440060672656 from 01-02-2024 00:00:00 to 29-02-2024 17:58:00





Detail

Start				End				Driver	Distance	Total Distance	Running V/S Stop	Running	Idle	Stop	Inactive	Speed		Over Speed	Immobilize	Alert(s)
Start Time	Start Location	Start Odometer	Start Coordinate	End Time	End Location	End Odometer	End Coordinate									AVG	MAX			
20-02-2024 16:30	Study, Meera Nagar, Tyagi Nagar, Morar, Gwalior, Madhya Pradesh (NW)	11116 9.44	(26.2174117, 78.2220533)	20-02-2024 16:35	Shri Krishna M.S. Hospital, Unnamed Road, Pawansut Colony, Morar, Gwalior, Madhya Pradesh (NE)	11117 1.17	(26.20177, 78.222235)	Driver	1.73		00:05	00:00	00:03	00:00	23	38	0	N	0	
20-02-2024 16:38	Shri Krishna M.S. Hospital, Unnamed Road, Pawansut Colony, Morar, Gwalior, Madhya Pradesh (NE)	11117 1.17	(26.201745, 78.2222561)	20-02-2024 17:12	Bharat Petroleum, Petrol Pump -Shreeji Fuels, VILL ANTRI, Gwalior, Madhya Pradesh (NE)	11118 9.73	(26.0636728, 78.2265489)	Driver	18.56		00:34	00:00	00:29	00:00	33	56	0	N	0	
20-02-2024 17:41	Bharat Petroleum, Petrol Pump - Shreeji Fuels, VILL ANTRI, Gwalior, Madhya Pradesh (NE)	11118 9.73	(26.0637117, 78.2264922)	20-02-2024 18:34	Shri Achaleshwar Mahadev Mandir, Line No. 4 JC Mill, Birla Nagar, Gwalior, Madhya Pradesh (SW)	11121 4.34	(26.2376867, 78.1861306)	Driver	24.61	85.65	00:51	00:01	14:43	00:00	29	61	0	N	0	
21-02-2024 09:17	Shri Achaleshwar Mahadev Mandir, Line No. 4 JC Mill, Birla Nagar, Gwalior, Madhya Pradesh (SW)	11121 4.34	(26.2377289, 78.186135)	21-02-2024 09:40	Kamla Raja Hospital, Kamla raja, J. A. Hospital Campus, Lashkar, Gwalior, Madhya Pradesh (SE)	11122 2.61	(26.1907617, 78.1568278)	Driver	8.26		00:23	00:00	00:22	00:00	21	35	0	N	0	

Trip Detail

MP07L5593 - Truck - 867440060672656 from 01-02-2024 00:00:00 to 29-02-2024 17:58:00

Detail

Start				End				Driver	Distance	Total Distance	Running V/S Stop	Running	Idle	Stop	Inactive	Speed		Over Speed	Immobilize	Alert(s)
Start Time	Start Location	Start Odometer	Start Coordinate	End Time	End Location	End Odometer	End Coordinate									AVG	MAX			
21-02-2024 10:03	Kamla Raja Hospital, Kamla raja, J. A. Hospital Campus, Lashkar, Gwalior, Madhya Pradesh (SE)	11122 2.61	(26.1907572, 78.15682)	21-02-2024 10:04	Kamla Raja Hospital, Kamla raja, J. A. Hospital Campus, Lashkar, Gwalior, Madhya Pradesh (SE)	11122 2.61	(26.1907606, 78.1568194)	Driver	0.0			00:01	00:00	00:10	00:00	0	0	0	N	0
21-02-2024 10:13	Kamla Raja Hospital, Kamla raja, J. A. Hospital Campus, Lashkar, Gwalior, Madhya Pradesh (SE)	11122 2.61	(26.1907633, 78.1568217)	21-02-2024 10:35	Balaji Kirana And General Store, Mahalgaon, Gwalior, Madhya Pradesh (NW)	11122 8.02	(26.20287, 78.1862228)	Driver	5.41			00:20	00:02	00:08	00:00	16	39	0	N	0
21-02-2024 10:43	Balaji Kirana And General Store, Mahalgaon, Gwalior, Madhya Pradesh (NW)	11122 8.02	(26.20293, 78.1861828)	21-02-2024 10:48	RISING PUBLIC SCHOOL, Sarswati Nagar, Mahalgaon, Gwalior, Madhya Pradesh (NE)	11122 9.13	(26.20181, 78.1836467)	Driver	1.1			00:04	00:00	00:03	00:00	15	20	0	N	0
21-02-2024 10:51	RISING PUBLIC SCHOOL, Sarswati Nagar, Mahalgaon, Gwalior, Madhya Pradesh (NE)	11122 9.13	(26.2018456, 78.1836244)	21-02-2024 10:52	RISING PUBLIC SCHOOL, Sarswati Nagar, Mahalgaon, Gwalior, Madhya Pradesh (NE)	11122 9.3	(26.2025772, 78.1831428)	Driver	0.18			00:01	00:00	00:02	00:00	8	14	0	N	0

Trip Detail

MP07L5593 - Truck - 867440060672656 from 01-02-2024 00:00:00 to 29-02-2024 17:58:00

Detail

Start				End				Driver	Distance	Total Distance	Running V/S Stop	Running	Idle	Stop	Inactive	Speed		Over Speed	Immobilize	Alert(s)
Start Time	Start Location	Start Odometer	Start Coordinate	End Time	End Location	End Odometer	End Coordinate									AVG	MAX			
21-02-2024 10:55	RISING PUBLIC SCHOOL, Sarswati Nagar, Mahalgaon, Gwalior, Madhya Pradesh (NE)	11122 9.3	(26.2025906, 78.1831994)	21-02-2024 11:01	Global Speciality Hospital, BEHIND HOTEL SITA Manor, Gandhi Rd, City Center, Raksha Vihar, Lashkar, Gwalior, Madhya Pradesh (NW)	11123 1.49	(26.2115578, 78.1872417)	Driver	2.2			00:07	00:00	00:02	00:00	20	36	0	N	0
21-02-2024 11:03	Global Speciality Hospital, BEHIND HOTEL SITA Manor, Gandhi Rd, City Center, Raksha Vihar, Lashkar, Gwalior, Madhya Pradesh (NW)	11123 1.49	(26.2116178, 78.18724)	21-02-2024 11:11	Hotel Sita Manor, Gandhi Rd, Opp. Akashvani, Thatipur Gaon, Thatipur, Gwalior, Madhya Pradesh (SE)	11123 3.31	(26.2132172, 78.19246)	Driver	1.82			00:07	00:01	00:03	00:00	16	35	0	N	0
21-02-2024 11:14	Hotel Sita Manor, Gandhi Rd, Opp. Akashvani, Thatipur Gaon, Thatipur, Gwalior, Madhya Pradesh (SE)	11123 3.31	(26.2131928, 78.1924633)	21-02-2024 11:22	Bank Of Maharashtra, Near Bansi Plaza, City Center, Patel Nagar, Gwalior, Madhya Pradesh (SW)	11123 4.33	(26.2087211, 78.1896667)	Driver	1.01			00:06	00:02	00:02	00:00	11	27	0	N	0

Trip Detail

MP07L5593 - Truck - 867440060672656 from 01-02-2024 00:00:00 to 29-02-2024 17:58:00




Detail

Start				End				Driver	Distance	Total Distance	Running V/S Stop	Running	Idle	Stop	Inactive	Speed		Over Speed	Immobilize	Alert(s)
Start Time	Start Location	Start Odometer	Start Coordinate	End Time	End Location	End Odometer	End Coordinate									AVG	MAX			
21-02-2024 11:25	Bank Of Maharashtra, Near Bansi Plaza, City Center, Patel Nagar, Gwalior, Madhya Pradesh (SW)	11123 4.33	(26.2087239, 78.1896706)	21-02-2024 11:31	OYO 16710 Leelas Guest House, 45 Villas Guest house,734-A, City Center, Kailash Vihar, Patel Nagar, Gwalior, Madhya Pradesh (NE)	11123 5.0	(26.2090033, 78.195245)	Driver	0.66		00:05	00:02	00:03	00:00	8	24	0	N	0	
21-02-2024 11:35	OYO 16710 Leelas Guest House, 45 Villas Guest house,734-A, City Center, Kailash Vihar, Patel Nagar, Gwalior, Madhya Pradesh (NE)	11123 5.0	(26.2090128, 78.1952467)	21-02-2024 11:44	Vindhyachal Complex, Near Gadpati Comp 38, City Center, Tulsi Vihar Colony, Gwalior, Madhya Pradesh (NE)	11123 5.97	(26.2062206, 78.1902644)	Driver	0.96		00:10	00:00	00:03	00:00	6	19	0	N	0	
21-02-2024 11:47	Vindhyachal Complex, Near Gadpati Comp 38, City Center, Tulsi Vihar Colony, Gwalior, Madhya Pradesh (NW)	11123 5.97	(26.2061772, 78.1901378)	21-02-2024 11:49	Plot No 11, Orion Tower, Sirol Rd, City Center, Tulsi Vihar Colony, Gwalior, Madhya Pradesh (SE)	11123 6.44	(26.2047522, 78.1913556)	Driver	0.46		00:02	00:00	00:06	00:00	12	22	0	N	0	
21-02-2024 11:56	Plot No 11, Orion Tower, Sirol Rd, City Center, Tulsi Vihar Colony, Gwalior, Madhya Pradesh (SE)	11123 6.44	(26.204755, 78.1914039)	21-02-2024 12:14	Osheen Guest House, C-102, Sirol Rd, Govindpuri, Gwalior, Madhya Pradesh (SE)	11123 8.77	(26.2034883, 78.2030328)	Driver	2.33		00:16	00:03	00:03	00:00	9	27	0	N	0	

Trip Detail

MP07L5593 - Truck - 867440060672656 from 01-02-2024 00:00:00 to 29-02-2024 17:58:00





Detail

Start				End				Driver	Distance	Total Distance	Running V/S Stop	Running	Idle	Stop	Inactive	Speed		Over Speed	Immobilize	Alert(s)
Start Time	Start Location	Start Odometer	Start Coordinate	End Time	End Location	End Odometer	End Coordinate									AVG	MAX			
21-02-2024 12:17	Osheen Guest House, C-102, Sirol Rd, Govindpuri, Gwalior, Madhya Pradesh (SE)	11123 8.77	(26.20348, 78.203025)	21-02-2024 12:19	Dr Bansal Hospital Bansal hospital Gwalior Pediatrician in Gwalior, opposite to Ram Vatika, Govindpuri, Gwalior, Madhya Pradesh (NE)	11123 8.98	(26.2036844, 78.2036917)	Driver	0.22			00:02	00:00	00:05	00:00	8	14	0	N	0
21-02-2024 12:24	Dr Bansal Hospital Bansal hospital Gwalior Pediatrician in Gwalior, opposite to Ram Vatika, Govindpuri, Gwalior, Madhya Pradesh (NE)	11123 8.98	(26.2037033, 78.2037022)	21-02-2024 12:38	Dr. Kalras DENTAL AND SMILE CARE Orthodontist in Gwalior Dentist in Gwalior, University Rd, Near Silver Estate, Thatipur, Gwalior, Madhya Pradesh (NE)	11124 0.22	(26.2103144, 78.203644)	Driver	1.23			00:10	00:04	00:05	00:00	7	20	0	N	0
21-02-2024 12:43	Dr. Kalras DENTAL AND SMILE CARE Orthodontist in Gwalior Dentist in Gwalior, University Rd, Near Silver Estate, Thatipur, Gwalior, Madhya Pradesh (NE)	11124 0.22	(26.2103667, 78.20036)	21-02-2024 12:43	Dr. Kalras DENTAL AND SMILE CARE Orthodontist in Gwalior Dentist in Gwalior, University Rd, Near Silver Estate, Thatipur, Gwalior, Madhya Pradesh (NE)	11124 0.22	(26.2103661, 78.20036)	Driver	0.0			00:00	00:00	00:03	00:00	0	0	0	N	0

Trip Detail

MP07L5593 - Truck - 867440060672656 from 01-02-2024 00:00:00 to 29-02-2024 17:58:00

Detail

Start				End				Driver	Distance	Total Distance	Running V/S Stop	Running	Idle	Stop	Inactive	Speed		Over Speed	Immobilize	Alert(s)
Start Time	Start Location	Start Odometer	Start Coordinate	End Time	End Location	End Odometer	End Coordinate									AVG	MAX			
21-02-2024 12:46	Dr. Kalras DENTAL AND SMILE CARE Orthodontist in Gwalior Dentist in Gwalior, University Rd, Near Silver Estate, Thatipur, Gwalior, Madhya Pradesh (NE)	11124 0.22	(26.2103633, 78.2003456)	21-02-2024 12:59	GOVT. GIRLS H.s.s. Thatipur Gwalior, H.S.S., Thatipur Gaon, Thatipur, Gwalior, Madhya Pradesh (SW)	11124 2.83	(26.2108556, 78.207856)	Driver	2.61			00:12	00:01	00:04	00:00	13	25	0	N	0
21-02-2024 13:03	GOVT. GIRLS H.s.s. Thatipur Gwalior, H.S.S., Thatipur Gaon, Thatipur, Gwalior, Madhya Pradesh (SW)	11124 2.83	(26.21087, 78.2077044)	21-02-2024 13:07	Hanuman Mandir, Chambal Colony, Thatipur, Gwalior, Madhya Pradesh (SE)	11124 3.57	(26.210265, 78.2030656)	Driver	0.74			00:04	00:00	00:37	00:00	12	22	0	N	0
21-02-2024 13:44	IFC (IAG FOOD COURT), Chambal Colony, Thatipur, Gwalior, Madhya Pradesh (SE)	11124 3.57	(26.2102161, 78.2029844)	21-02-2024 13:54	ABC, Thatipur, Morar, Nehru Colony, Mayur Nagar, Thatipur, Gwalior, Madhya Pradesh (SW)	11124 5.45	(26.2167889, 78.2027561)	Driver	1.89			00:10	00:00	00:02	00:00	11	31	0	N	0
21-02-2024 13:56	ABC, Thatipur, Morar, Nehru Colony, Mayur Nagar, Thatipur, Gwalior, Madhya Pradesh (SW)	11124 5.45	(26.2167339, 78.2027622)	21-02-2024 13:58	ram traders, Thatipur chauraha, Madhuvan Colony, Mayur Nagar, Thatipur, Gwalior, Madhya Pradesh (NE)	11124 5.73	(26.2147083, 78.2031078)	Driver	0.28			00:02	00:00	00:03	00:00	11	22	0	N	0

Trip Detail

MP07L5593 - Truck - 867440060672656 from 01-02-2024 00:00:00 to 29-02-2024 17:58:00





Detail

Start				End				Driver	Distance	Total Distance	Running V/S Stop	Running	Idle	Stop	Inactive	Speed		Over Speed	Immobilize	Alert(s)
Start Time	Start Location	Start Odometer	Start Coordinate	End Time	End Location	End Odometer	End Coordinate									AVG	MAX			
21-02-2024 14:01	City Bazar, Gandhi Rd, Madhuvan Colony, Mayur Nagar, Thatipur, Gwalior, Madhya Pradesh (SE)	11124 5.73	(26.2147267, 78.2031083)	21-02-2024 14:02	Mahipat Plaza, Unnamed Road, Mayur Market, Mayur Nagar, Thatipur, Gwalior, Madhya Pradesh (NW)	11124 5.96	(26.2154389, 78.2047361)	Driver	0.23		00:01	00:00	00:02	00:00	10	18	0	N	0	
21-02-2024 14:04	Mahipat Plaza, Unnamed Road, Mayur Market, Mayur Nagar, Thatipur, Gwalior, Madhya Pradesh (NW)	11124 5.96	(26.21548, 78.2047178)	21-02-2024 14:11	Optimus College Of Higher Studies-Best College In Thatipur Gwalior, 300, Jiwaji Nagar, Mayur Nagar, Thatipur, Gwalior, Madhya Pradesh (SW)	11124 6.69	(26.2180628, 78.2070683)	Driver	0.73		00:07	00:00	00:03	00:00	6	18	0	N	0	
21-02-2024 14:14	Optimus College Of Higher Studies-Best College In Thatipur Gwalior, 300, Jiwaji Nagar, Mayur Nagar, Thatipur, Gwalior, Madhya Pradesh (SW)	11124 6.69	(26.2180967, 78.2070506)	21-02-2024 14:25	Anna Chhole Bhatore and Masala Dosa, Gandhi Rd, Near Ramji Nursing College-, Chauhan Pyaoo, Thatipur, Gwalior, Madhya Pradesh (NE)	11124 8.26	(26.2153467, 78.2111039)	Driver	1.57		00:10	00:00	00:05	00:00	9	23	0	N	0	

Trip Detail

MP07L5593 - Truck - 867440060672656 from 01-02-2024 00:00:00 to 29-02-2024 17:58:00

Detail

Start				End				Driver	Distance	Total Distance	Running V/S Stop	Running	Idle	Stop	Inactive	Speed		Over Speed	Immobilize	Alert(s)
Start Time	Start Location	Start Odometer	Start Coordinate	End Time	End Location	End Odometer	End Coordinate									AVG	MAX			
21-02-2024 14:29	Anna Chhole Bhatore and Masala Dosa, Gandhi Rd, Near Ramji Nursing College-, Chauhan Pyaoo, Thatipur, Gwalior, Madhya Pradesh (NE)	11124 8.26	(26.21536, 78.211239)	21-02-2024 14:32	Shree Dwarkadhish Temple, Gandhi Rd, Mohan Nagar Colony, Thatipur, Gwalior, Madhya Pradesh (NE)	11124 8.34	(26.2156822, 78.2119394)	Driver	0.09			00:01	00:02	00:02	00:00	5	9	0	N	0
21-02-2024 14:35	Shree Dwarkadhish Temple, Gandhi Rd, Mohan Nagar Colony, Thatipur, Gwalior, Madhya Pradesh (NE)	11124 8.34	(26.215671, 78.2119767)	21-02-2024 14:36	Ganesh Ji Temple, Darpan Colony, Gwalior, Madhya Pradesh (NW)	11124 8.43	(26.2161, 78.2127711)	Driver	0.09			00:01	00:00	00:03	00:00	4	13	0	N	0
21-02-2024 14:39	Ganesh Ji Temple, Darpan Colony, Gwalior, Madhya Pradesh (NW)	11124 8.43	(26.216133, 78.2127917)	21-02-2024 14:40	St. John's Higher Secondary School, Bhagwan Colony, Suresh Nagar Colony, Thatipur, Gwalior, Madhya Pradesh (SE)	11124 8.51	(26.2164206, 78.21352)	Driver	0.08			00:01	00:00	00:04	00:00	5	12	0	N	0
21-02-2024 14:44	St. John's Higher Secondary School, Bhagwan Colony, Suresh Nagar Colony, Thatipur, Gwalior, Madhya Pradesh (SE)	11124 8.51	(26.216428, 78.2135383)	21-02-2024 15:10	District Hospital Maternity Wing, Mall Rd, Morar, Gwalior, Madhya Pradesh (NE)	11125 0.6	(26.2262672, 78.2228306)	Driver	2.08			00:23	00:02	00:15	00:00	5	24	0	N	0

Trip Detail

MP07L5593 - Truck - 867440060672656 from 01-02-2024 00:00:00 to 29-02-2024 17:58:00





Detail

Start				End				Driver	Distance	Total Distance	Running V/S Stop	Running	Idle	Stop	Inactive	Speed		Over Speed	Immobilize	Alert(s)
Start Time	Start Location	Start Odometer	Start Coordinate	End Time	End Location	End Odometer	End Coordinate									AVG	MAX			
21-02-2024 15:24	District Hospital Maternity Wing, Mall Rd, Morar, Gwalior, Madhya Pradesh (NE)	11125 0.6	(26.2 2629, 78.22 28411)	21-02-2024 15:39	Study, Meera Nagar, Tyagi Nagar, Morar, Gwalior, Madhya Pradesh (NW)	11125 2.02	(26.217 5, 78.2220 261)	Driver	1.43		00:15	00:00	00:03	00:00	6	19	0	N	0	
21-02-2024 15:42	Study, Meera Nagar, Tyagi Nagar, Morar, Gwalior, Madhya Pradesh (NW)	11125 2.02	(26.2 17462 2, 78.22 20317)	21-02-2024 16:23	Bharat Petroleum, Petrol Pump -Shreeji Fuels, VILL ANTRI, Gwalior, Madhya Pradesh (NE)	11127 3.43	(26.063 7272, 78.2265 272)	Driver	21.4		00:40	00:01	00:04	00:00	32	56	0	N	0	
21-02-2024 16:27	Bharat Petroleum, Petrol Pump - Shreeji Fuels, VILL ANTRI, Gwalior, Madhya Pradesh (NE)	11127 3.43	(26.0 63721 7, 78.22 67678)	21-02-2024 17:29	Shri Achaleshwar Mahadev Mandir, Line No. 4 JC Mill, Birla Nagar, Gwalior, Madhya Pradesh (NW)	11129 8.54	(26.237 7433, 78.1861 161)	Driver	25.11	84.17		00:59	00:03	14:56	26	58	0	N	0	
22-02-2024 08:25	Shri Achaleshwar Mahadev Mandir, Line No. 4 JC Mill, Birla Nagar, Gwalior, Madhya Pradesh (SW)	11129 8.54	(26.2 37705 6, 78.18 61289)	22-02-2024 08:26	Shri Achaleshwar Mahadev Mandir, Line No. 4 JC Mill, Birla Nagar, Gwalior, Madhya Pradesh (SW)	11129 8.55	(26.237 69, 78.1861 217)	Driver	0.01			00:02	00:00	00:05	0	0	0	N	0	

Trip Detail

MP07L5593 - Truck - 867440060672656 from 01-02-2024 00:00:00 to 29-02-2024 17:58:00





Detail

Start				End				Driver	Distance	Total Distance	Running V/S Stop	Running	Idle	Stop	Inactive	Speed		Over Speed	Immobilize	Alert(s)
Start Time	Start Location	Start Odometer	Start Coordinate	End Time	End Location	End Odometer	End Coordinate									AVG	MAX			
22-02-2024 08:31	Shri Achaleswar Mahadev Mandir, Line No. 4 JC Mill, Birla Nagar, Gwalior, Madhya Pradesh (SW)	11129 8.55	(26.2376794, 78.1861089)	22-02-2024 08:34	Shri Achaleswar Mahadev Mandir, Line No. 4 JC Mill, Birla Nagar, Gwalior, Madhya Pradesh (SW)	11129 8.56	(26.237665, 78.186165)	Driver	0.01			00:03	00:00	00:38	00:00	0	8	0	N	0
22-02-2024 09:12	Shri Achaleswar Mahadev Mandir, Line No. 4 JC Mill, Birla Nagar, Gwalior, Madhya Pradesh (SW)	11129 8.56	(26.2376722, 78.186085)	22-02-2024 09:36	Bharat Petroleum Fuel Station, Kampoo Rd, Nimbalkar Ki Goth No.2, Lashkar, Gwalior, Madhya Pradesh (SW)	11130 6.31	(26.1937733, 78.15362)	Driver	7.75			00:25	00:00	00:05	00:00	19	46	0	N	0
22-02-2024 09:41	Syndicate Bank, Nimbalkar Ki Goth No.2, Lohiya Bazaar, Gwalior, Madhya Pradesh (NE)	11130 6.31	(26.1938017, 78.1535278)	22-02-2024 09:49	Kamla Raja Hospital, Kamla raja, J. A. Hospital Campus, Lashkar, Gwalior, Madhya Pradesh (SE)	11130 6.83	(26.1907967, 78.15678)	Driver	0.52			00:08	00:00	00:28	00:00	4	20	0	N	0
22-02-2024 10:18	Kamla Raja Hospital, Kamla raja, J. A. Hospital Campus, Lashkar, Gwalior, Madhya Pradesh (SE)	11130 6.83	(26.1908339, 78.1567706)	22-02-2024 10:53	MPCT College Of Nursing, Gwalior, Madhya Pradesh (NW)	11131 5.61	(26.1902244, 78.2095939)	Driver	8.78			00:32	00:03	00:04	00:00	16	38	0	N	0

Trip Detail

MP07L5593 - Truck - 867440060672656 from 01-02-2024 00:00:00 to 29-02-2024 17:58:00

Detail

Start				End				Driver	Distance	Total Distance	Running V/S Stop	Running	Idle	Stop	Inactive	Speed		Over Speed	Immobilize	Alert(s)
Start Time	Start Location	Start Odometer	Start Coordinate	End Time	End Location	End Odometer	End Coordinate									AVG	MAX			
22-02-2024 10:57	MPCT College Of Nursing, Gwalior, Madhya Pradesh (NE)	11131 5.61	(26.1902011, 78.2096139)	22-02-2024 11:03	State Bank of India, Gwalior, Madhya Pradesh (SW)	11131 7.3	(26.1924722, 78.2007506)	Driver	1.69			00:05	00:00	00:03	00:00	20	35	0	N	0
22-02-2024 11:05	State Bank of India, Gwalior, Madhya Pradesh (SW)	11131 7.3	(26.1924672, 78.2007589)	22-02-2024 11:27	Balaji Kirana And General Store, Mahalgaon, Gwalior, Madhya Pradesh (NW)	11132 0.48	(26.20284, 78.186235)	Driver	3.19			00:16	00:06	00:07	00:00	12	31	0	N	0
22-02-2024 11:34	Balaji Kirana And General Store, Mahalgaon, Gwalior, Madhya Pradesh (NW)	11132 0.48	(26.20282, 78.18614)	22-02-2024 11:42	Hanuman Mandir, Mahalgaon, Gwalior, Madhya Pradesh (SW)	11132 1.66	(26.2040039, 78.1838528)	Driver	1.18			00:08	00:00	00:04	00:00	9	23	0	N	0
22-02-2024 11:46	Hanuman Mandir, Mahalgaon, Gwalior, Madhya Pradesh (SW)	11132 1.66	(26.2040211, 78.1838067)	22-02-2024 11:56	Hotel Sita Manor, Gandhi Rd, Opp. Akashvani, Thatipur Gaon, Thatipur, Gwalior, Madhya Pradesh (SE)	11132 4.4	(26.2132556, 78.1924267)	Driver	2.75			00:10	00:01	00:02	00:00	17	37	0	N	0
22-02-2024 11:59	Hotel Sita Manor, Gandhi Rd, Opp. Akashvani, Thatipur Gaon, Thatipur, Gwalior, Madhya Pradesh (SE)	11132 4.4	(26.21324, 78.1924106)	22-02-2024 12:08	ICICI Bank Gwalior - Branch & ATM, Alakananda Tower, 45 - A, Madhav Rao Scindia Marg, City Center, Tulsi Vihar Colony, Gwalior, Madhya Pradesh (NW)	11132 5.53	(26.2064028, 78.1890494)	Driver	1.13			00:07	00:02	00:03	00:00	10	23	0	N	0

Trip Detail

MP07L5593 - Truck - 867440060672656 from 01-02-2024 00:00:00 to 29-02-2024 17:58:00

Detail

Start				End				Driver	Distance	Total Distance	Running V/S Stop	Running	Idle	Stop	Inactive	Speed		Over Speed	Immobilize	Alert(s)
Start Time	Start Location	Start Odometer	Start Coordinate	End Time	End Location	End Odometer	End Coordinate									AVG	MAX			
22-02-2024 12:11	ICICI Bank Gwalior - Branch & ATM, Alakananda Tower, 45 - A, Madhav Rao Scindia Marg, City Center, Tulsi Vihar Colony, Gwalior, Madhya Pradesh (NW)	11132 5.53	(26.20639, 78.1890544)	22-02-2024 12:28	Apex child mother & general hospital, University Rd, Tagore Nagar, Anupam Nagar, Saraswati Nagar, Gwalior, Madhya Pradesh (SW)	11132 7.48	(26.2073433, 78.2003272)	Driver	1.95			00:14	00:04	00:06	00:00	8	32	0	N	0
22-02-2024 12:34	Apex child mother & general hospital, University Rd, Tagore Nagar, Anupam Nagar, Saraswati Nagar, Gwalior, Madhya Pradesh (SE)	11132 7.48	(26.2073622, 78.2003439)	22-02-2024 13:03	GOVT. GIRLS H.s.s. Thatipur Gwalior, H.S.S., Thatipur Gaon, Thatipur, Gwalior, Madhya Pradesh (SW)	11133 0.92	(26.2108794, 78.2076983)	Driver	3.44			00:24	00:05	00:03	00:00	9	23	0	N	0
22-02-2024 13:06	GOVT. GIRLS H.s.s. Thatipur Gwalior, H.S.S., Thatipur Gaon, Thatipur, Gwalior, Madhya Pradesh (SW)	11133 0.92	(26.2108939, 78.2076828)	22-02-2024 13:09	Hanuman Mandir, Chambal Colony, Thatipur, Gwalior, Madhya Pradesh (SE)	11133 1.66	(26.2103144, 78.2030439)	Driver	0.74			00:03	00:00	00:38	00:00	15	25	0	N	0

Trip Detail

MP07L5593 - Truck - 867440060672656 from 01-02-2024 00:00:00 to 29-02-2024 17:58:00

Detail

Start				End				Driver	Distance	Total Distance	Running V/S Stop	Running	Idle	Stop	Inactive	Speed		Over Speed	Immobilize	Alert(s)
Start Time	Start Location	Start Odometer	Start Coordinate	End Time	End Location	End Odometer	End Coordinate									AVG	MAX			
22-02-2024 13:47	IFC (IAG FOOD COURT), Chambal Colony, Thatipur, Gwalior, Madhya Pradesh (SE)	11133 1.66	(26.2 10207 8, 78.20 30117)	22-02-2024 14:07	Mahipat Plaza, Unnamed Road, Mayur Market, Mayur Nagar, Thatipur, Gwalior, Madhya Pradesh (NW)	11133 4.05	(26.215 4506, 78.2047 078)	Driver	2.38		00:13	00:06	00:22	00:00	11	32	0	N	0	
22-02-2024 14:29	Mahipat Plaza, Unnamed Road, Mayur Market, Mayur Nagar, Thatipur, Gwalior, Madhya Pradesh (NW)	11133 4.05	(26.2 15453 9, 78.20 46983)	22-02-2024 14:39	Optimus College Of Higher Studies-Best College In Thatipur Gwalior, 300, Jiwaji Nagar, Mayur Nagar, Thatipur, Gwalior, Madhya Pradesh (SW)	11133 5.01	(26.218 0367, 78.2070 328)	Driver	0.96		00:10	00:00	00:04	00:00	6	20	0	N	0	
22-02-2024 14:43	Optimus College Of Higher Studies-Best College In Thatipur Gwalior, 300, Jiwaji Nagar, Mayur Nagar, Thatipur, Gwalior, Madhya Pradesh (SW)	11133 5.01	(26.2 18043 3, 78.20 703)	22-02-2024 14:52	Shree Dwarkadhish Temple, Gandhi Rd, Mohan Nagar Colony, Thatipur, Gwalior, Madhya Pradesh (NE)	11133 5.8	(26.215 6544, 78.2118 844)	Driver	0.78		00:07	00:03	00:02	00:00	7	20	0	N	0	
22-02-2024 14:55	Shree Dwarkadhish Temple, Gandhi Rd, Mohan Nagar Colony, Thatipur, Gwalior, Madhya Pradesh (NE)	11133 5.8	(26.2 15655 6, 78.21 19317)	22-02-2024 14:56	St. John's Higher Secondary School, Bhagwan Colony, Suresh Nagar Colony, Thatipur, Gwalior, Madhya Pradesh (SE)	11133 5.98	(26.216 4217, 78.2135 044)	Driver	0.18		00:01	00:00	00:05	00:00	8	15	0	N	0	

Trip Detail

MP07L5593 - Truck - 867440060672656 from 01-02-2024 00:00:00 to 29-02-2024 17:58:00

Detail

Start				End				Driver	Distance	Total Distance	Running V/S Stop	Running	Idle	Stop	Inactive	Speed		Over Speed	Immobilize	Alert(s)
Start Time	Start Location	Start Odometer	Start Coordinate	End Time	End Location	End Odometer	End Coordinate									AVG	MAX			
22-02-2024 15:01	St. John's Higher Secondary School, Bhagwan Colony, Suresh Nagar Colony, Thatipur, Gwalior, Madhya Pradesh (SE)	11133 5.98	(26.2164239, 78.2135067)	22-02-2024 15:35	Shere Punjab Restaurant Spr (Parcel Counter), Mall Rd, River View colony, Morar, Gwalior, Madhya Pradesh (SW)	11133 8.19	(26.2247539, 78.2227911)	Driver	2.2		00:23	00:11	00:06	00:00	6	29	0	N	0	
22-02-2024 15:41	Shere Punjab Restaurant Spr (Parcel Counter), Mall Rd, River View colony, Morar, Gwalior, Madhya Pradesh (SW)	11133 8.19	(26.22478, 78.2228017)	22-02-2024 15:48	District Hospital Maternity Wing, Mall Rd, Morar, Gwalior, Madhya Pradesh (NE)	11133 8.54	(26.2262106, 78.2228178)	Driver	0.35		00:06	00:00	00:05	00:00	3	20	0	N	0	
22-02-2024 15:53	District Hospital Maternity Wing, Mall Rd, Morar, Gwalior, Madhya Pradesh (NE)	11133 8.54	(26.2262217, 78.22282)	22-02-2024 16:05	Study, Meera Nagar, Tyagi Nagar, Morar, Gwalior, Madhya Pradesh (NW)	11134 0.09	(26.2174539, 78.2220256)	Driver	1.55		00:12	00:00	00:02	00:00	8	29	0	N	0	
22-02-2024 16:07	Study, Meera Nagar, Tyagi Nagar, Morar, Gwalior, Madhya Pradesh (NW)	11134 0.09	(26.2174117, 78.222005)	22-02-2024 16:48	Bharat Petroleum, Petrol Pump -Shreeji Fuels, VILL ANTRI, Gwalior, Madhya Pradesh (NE)	11136 1.61	(26.0637494, 78.2267967)	Driver	21.51		00:39	00:02	00:17	00:00	33	62	0	N	0	

Trip Detail

MP07L5593 - Truck - 867440060672656 from 01-02-2024 00:00:00 to 29-02-2024 17:58:00

Detail

Start				End				Driver	Distance	Total Distance	Running V/S Stop	Running	Idle	Stop	Inactive	Speed		Over Speed	Immobilize	Alert(s)
Start Time	Start Location	Start Odometer	Start Coordinate	End Time	End Location	End Odometer	End Coordinate									AVG	MAX			
22-02-2024 17:05	Bharat Petroleum, Petrol Pump - Shreeji Fuels, VILL ANTRI, Gwalior, Madhya Pradesh (NE)	11136 1.61	(26.0637528, 78.2267756)	22-02-2024 17:06	Bharat Petroleum, Petrol Pump -Shreeji Fuels, VILL ANTRI, Gwalior, Madhya Pradesh (NE)	11136 1.64	(26.06371, 78.2264783)	Driver	0.03		00:01	00:00	00:07	00:00	0	0	0	N	0	
22-02-2024 17:13	Bharat Petroleum, Petrol Pump - Shreeji Fuels, VILL ANTRI, Gwalior, Madhya Pradesh (NE)	11136 1.64	(26.06371, 78.2264761)	22-02-2024 17:14	Bharat Petroleum, Petrol Pump -Shreeji Fuels, VILL ANTRI, Gwalior, Madhya Pradesh (NE)	11136 1.66	(26.0637122, 78.2266811)	Driver	0.02		00:01	00:00	00:20	00:00	1	7	0	N	0	
22-02-2024 17:33	Bharat Petroleum, Petrol Pump - Shreeji Fuels, VILL ANTRI, Gwalior, Madhya Pradesh (NE)	11136 1.66	(26.063725, 78.2266844)	22-02-2024 18:21	Shri Achaleshwar Mahadev Mandir, Line No. 4 JC Mill, Birla Nagar, Gwalior, Madhya Pradesh (SW)	11138 6.2	(26.2377444, 78.1861133)	Driver	24.54	87.64		00:47	00:00	14:33	00:00	31	60	0	N	0
23-02-2024 08:54	Shri Achaleshwar Mahadev Mandir, Line No. 4 JC Mill, Birla Nagar, Gwalior, Madhya Pradesh (SW)	11138 6.2	(26.2376917, 78.1861333)	23-02-2024 09:03	Girls Hostel, New Resham Colony, Birla Nagar, Gwalior, Madhya Pradesh (NW)	11138 6.99	(26.2357428, 78.1887922)	Driver	0.79			00:08	00:01	00:02	00:00	6	32	0	N	0

Trip Detail

MP07L5593 - Truck - 867440060672656 from 01-02-2024 00:00:00 to 29-02-2024 17:58:00

Detail

Start				End				Driver	Distance	Total Distance	Running V/S Stop	Running	Idle	Stop	Inactive	Speed		Over Speed	Immobilize	Alert(s)
Start Time	Start Location	Start Odometer	Start Coordinate	End Time	End Location	End Odometer	End Coordinate									AVG	MAX			
23-02-2024 09:05	Girls Hostel, New Resham Colony, Birla Nagar, Gwalior, Madhya Pradesh (NW)	11138 6.99	(26.2357411, 78.1887794)	23-02-2024 09:30	Kamla Raja Hospital, Kamla raja, J. A. Hospital Campus, Lashkar, Gwalior, Madhya Pradesh (SE)	11139 4.23	(26.1907767, 78.1568467)	Driver	7.24		00:25	00:00	00:30	00:00	18	33	0	N	0	
23-02-2024 10:00	Kamla Raja Hospital, Kamla raja, J. A. Hospital Campus, Lashkar, Gwalior, Madhya Pradesh (SE)	11139 4.23	(26.1907511, 78.1568472)	23-02-2024 10:19	Sophia Nursing College, 135, New High Ct Rd, City Center, Sharda Vihar, Mahalgaon, Gwalior, Madhya Pradesh (NW)	11140 0.75	(26.2019289, 78.188095)	Driver	6.51		00:19	00:00	00:02	00:00	20	38	0	N	0	
23-02-2024 10:21	Sophia Nursing College, 135, New High Ct Rd, City Center, Sharda Vihar, Mahalgaon, Gwalior, Madhya Pradesh (NW)	11140 0.75	(26.2018944, 78.1881039)	23-02-2024 10:22	Sophia Homeopathic Medical College, Madhavrao Scindia Road Opposite R. I. Training Centre, City Center, Mahalgaon, Gwalior, Madhya Pradesh (NE)	11140 0.79	(26.2015139, 78.1880739)	Driver	0.04		00:01	00:00	00:03	00:00	5	9	0	N	0	

Trip Detail

MP07L5593 - Truck - 867440060672656 from 01-02-2024 00:00:00 to 29-02-2024 17:58:00

Detail

Start				End				Driver	Distance	Total Distance	Running V/S Stop	Running	Idle	Stop	Inactive	Speed		Over Speed	Immobilize	Alert(s)
Start Time	Start Location	Start Odometer	Start Coordinate	End Time	End Location	End Odometer	End Coordinate									AVG	MAX			
23-02-2024 10:24	Sophia Homeopathic Medical College, Madhavrao Scindia Road Opposite R. I. Training Centre, City Center, Mahalgaon, Gwalior, Madhya Pradesh (NE)	11140 0.79	(26.2015056, 78.1880544)	23-02-2024 10:27	Balaji Kirana And General Store, Mahalgaon, Gwalior, Madhya Pradesh (NE)	11140 1.12	(26.2028711, 78.1863133)	Driver	0.33		00:03	00:00	00:14	00:00	7	24	0	N	0	
23-02-2024 10:41	Balaji Kirana And General Store, Mahalgaon, Gwalior, Madhya Pradesh (NW)	11140 1.12	(26.2028361, 78.1861589)	23-02-2024 10:50	Hotel Grace, 40, Manik Vilas Colony, Lashkar, Gwalior, Madhya Pradesh (SE)	11140 3.15	(26.2112544, 78.1813656)	Driver	2.03		00:09	00:00	00:10	00:00	14	40	0	N	0	
23-02-2024 11:00	Hotel Grace, 40, Manik Vilas Colony, Lashkar, Gwalior, Madhya Pradesh (SE)	11140 3.15	(26.2112572, 78.1813689)	23-02-2024 11:03	Global Speciality Hospital, BEHIND HOTEL SITA Manor, Gandhi Rd, City Center, Raksha Vihar, Lashkar, Gwalior, Madhya Pradesh (NW)	11140 5.16	(26.2115811, 78.1872361)	Driver	2.01		00:03	00:00	00:02	00:00	32	32	0	N	0	

Trip Detail

MP07L5593 - Truck - 867440060672656 from 01-02-2024 00:00:00 to 29-02-2024 17:58:00

Detail

Start				End				Driver	Distance	Total Distance	Running V/S Stop	Running	Idle	Stop	Inactive	Speed		Over Speed	Immobilize	Alert(s)
Start Time	Start Location	Start Odometer	Start Coordinate	End Time	End Location	End Odometer	End Coordinate									AVG	MAX			
23-02-2024 11:05	Global Speciality Hospital, BEHIND HOTEL SITA Manor, Gandhi Rd, City Center, Raksha Vihar, Lashkar, Gwalior, Madhya Pradesh (NW)	11140 5.16	(26.2115911, 78.1872278)	23-02-2024 11:13	Hotel Sita Manor, Gandhi Rd, Opp. Akashvani, Thatipur Gaon, Thatipur, Gwalior, Madhya Pradesh (SE)	11140 6.99	(26.2131933, 78.192475)	Driver	1.83		00:09	00:00	00:03	00:00	13	37	0	N	0	
23-02-2024 11:17	Hotel Sita Manor, Gandhi Rd, Opp. Akashvani, Thatipur Gaon, Thatipur, Gwalior, Madhya Pradesh (SE)	11140 6.99	(26.2131744, 78.192485)	23-02-2024 11:31	OYO 16710 Leelas Guest House, 45 Villas Guest house, 734-A, City Center, Kailash Vihar, Patel Nagar, Gwalior, Madhya Pradesh (NE)	11140 8.67	(26.2090094, 78.1952844)	Driver	1.68		00:11	00:03	00:04	00:00	9	24	0	N	0	
23-02-2024 11:34	OYO 16710 Leelas Guest House, 45 Villas Guest house, 734-A, City Center, Kailash Vihar, Patel Nagar, Gwalior, Madhya Pradesh (NE)	11140 8.67	(26.2090244, 78.1952822)	23-02-2024 11:42	7 Eleven, Plot No 113, DK Tower, Kailash Vihar Main Rd, City Center, Tulsi Vihar Colony, Gwalior, Madhya Pradesh (NW)	11140 9.35	(26.2068722, 78.1930244)	Driver	0.67		00:06	00:01	00:03	00:00	7	21	0	N	0	

Trip Detail

MP07L5593 - Truck - 867440060672656 from 01-02-2024 00:00:00 to 29-02-2024 17:58:00

Detail

Start				End				Driver	Distance	Total Distance	Running V/S Stop	Running	Idle	Stop	Inactive	Speed		Over Speed	Immobilize	Alert(s)
Start Time	Start Location	Start Odometer	Start Coordinate	End Time	End Location	End Odometer	End Coordinate									AVG	MAX			
23-02-2024 11:44	7 Eleven, Plot No 113, DK Tower, Kailash Vihar Main Rd, City Center, Tulsi Vihar Colony, Gwalior, Madhya Pradesh (NW)	11140 9.35	(26.2068622, 78.1930361)	23-02-2024 12:22	Dr Vipin Garg (KLM Spine Clinic), 12 saraswati nagar , University Road, , Thatipur , near silver estate, Anupam Nagar, Saraswati Nagar, Gwalior, Madhya Pradesh (SW)	11141 3.16	(26.2096744, 78.2002489)	Driver	3.81		00:28	00:10	00:02	00:00	8	26	0	N	0	
23-02-2024 12:24	Dr Vipin Garg (KLM Spine Clinic), 12 saraswati nagar , University Road, , Thatipur , near silver estate, Anupam Nagar, Saraswati Nagar, Gwalior, Madhya Pradesh (NW)	11141 3.16	(26.2096906, 78.2002522)	23-02-2024 12:25	Pulse Hospital, GTB Tower, Saraswati Road, Anupam Nagar, Saraswati Nagar, Gwalior, Madhya Pradesh (SW)	11141 3.23	(26.2096844, 78.1997706)	Driver	0.08		00:01	00:00	00:04	00:00	4	12	0	N	0	
23-02-2024 12:30	Pulse Hospital, GTB Tower, Saraswati Road, Anupam Nagar, Saraswati Nagar, Gwalior, Madhya Pradesh (SW)	11141 3.23	(26.2097, 78.1998)	23-02-2024 12:32	Dr. Kalras DENTAL AND SMILE CARE Orthodontist in Gwalior Dentist in Gwalior, University Rd, Near Silver Estate, Thatipur, Gwalior, Madhya Pradesh (NE)	11141 3.36	(26.2103311, 78.2004089)	Driver	0.13		00:02	00:00	00:06	00:00	4	15	0	N	0	

Trip Detail

MP07L5593 - Truck - 867440060672656 from 01-02-2024 00:00:00 to 29-02-2024 17:58:00

Detail

Start				End				Driver	Distance	Total Distance	Running V/S Stop	Running	Idle	Stop	Inactive	Speed		Over Speed	Immobilize	Alert(s)
Start Time	Start Location	Start Odometer	Start Coordinate	End Time	End Location	End Odometer	End Coordinate									AVG	MAX			
23-02-2024 12:37	Dr. Kalras DENTAL AND SMILE CARE Orthodontist in Gwalior Dentist in Gwalior, University Rd, Near Silver Estate, Thatipur, Gwalior, Madhya Pradesh (NE)	11141 3.36	(26.2103667, 78.204117)	23-02-2024 12:59	Hanuman Mandir, Chambal Colony, Thatipur, Gwalior, Madhya Pradesh (SE)	11141 6.5	(26.21036, 78.2030628)	Driver	3.14		00:18	00:04	00:19	00:00	11	30	0	N	0	
23-02-2024 13:18	IFC (IAG FOOD COURT), Chambal Colony, Thatipur, Gwalior, Madhya Pradesh (SE)	11141 6.5	(26.210225, 78.2030167)	23-02-2024 13:30	Pitambara Hospital, Near Nehru State, Nehru Colony, Mayur Nagar, Thatipur, Gwalior, Madhya Pradesh (SE)	11141 8.33	(26.2174983, 78.2029761)	Driver	1.84		00:11	00:01	00:02	00:00	10	34	0	N	0	
23-02-2024 13:33	Pitambara Hospital, Near Nehru State, Nehru Colony, Mayur Nagar, Thatipur, Gwalior, Madhya Pradesh (SE)	11141 8.33	(26.217524, 78.2029333)	23-02-2024 13:34	ABC, Thatipur, Morar, Nehru Colony, Mayur Nagar, Thatipur, Gwalior, Madhya Pradesh (SW)	11141 8.43	(26.2166667, 78.2027367)	Driver	0.1		00:01	00:00	00:06	00:00	8	17	0	N	0	
23-02-2024 13:40	ABC, Thatipur, Morar, Nehru Colony, Mayur Nagar, Thatipur, Gwalior, Madhya Pradesh (SW)	11141 8.43	(26.216602, 78.2027561)	23-02-2024 13:49	State Bank of India - Mayur Market Branch, Mayur Market, Mayur Nagar, Thatipur, Gwalior, Madhya Pradesh (NE)	11141 9.48	(26.216141, 78.2060772)	Driver	1.06		00:05	00:04	00:03	00:00	12	27	0	N	0	

Trip Detail

MP07L5593 - Truck - 867440060672656 from 01-02-2024 00:00:00 to 29-02-2024 17:58:00

Detail

Start				End				Driver	Distance	Total Distance	Running V/S Stop	Running	Idle	Stop	Inactive	Speed		Over Speed	Immobilize	Alert(s)
Start Time	Start Location	Start Odometer	Start Coordinate	End Time	End Location	End Odometer	End Coordinate									AVG	MAX			
23-02-2024 13:51	State Bank of India - Mayur Market Branch, Mayur Market, Mayur Nagar, Thatipur, Gwalior, Madhya Pradesh (NE)	11141 9.48	(26.2161561, 78.2060967)	23-02-2024 13:56	Optimus College Of Higher Studies-Best College In Thatipur Gwalior, 300, Jiwaji Nagar, Mayur Nagar, Thatipur, Gwalior, Madhya Pradesh (SW)	11142 0.25	(26.2180933, 78.2070978)	Driver	0.77		00:05	00:00	00:05	00:00	9	23	0	N	0	
23-02-2024 14:01	Optimus College Of Higher Studies-Best College In Thatipur Gwalior, 300, Jiwaji Nagar, Mayur Nagar, Thatipur, Gwalior, Madhya Pradesh (NW)	11142 0.25	(26.2181472, 78.2070772)	23-02-2024 14:16	Shree Dwarkadhish Temple, Gandhi Rd, Mohan Nagar Colony, Thatipur, Gwalior, Madhya Pradesh (SE)	11142 2.1	(26.2154739, 78.2115744)	Driver	1.86		00:12	00:04	00:05	00:00	10	24	0	N	0	
23-02-2024 14:21	Shree Dwarkadhish Temple, Gandhi Rd, Mohan Nagar Colony, Thatipur, Gwalior, Madhya Pradesh (SE)	11142 2.1	(26.2154572, 78.2115767)	23-02-2024 14:24	Shree Dwarkadhish Temple, Gandhi Rd, Mohan Nagar Colony, Thatipur, Gwalior, Madhya Pradesh (NE)	11142 2.14	(26.2156572, 78.211955)	Driver	0.04		00:03	00:00	00:03	00:00	1	7	0	N	0	

Trip Detail

MP07L5593 - Truck - 867440060672656 from 01-02-2024 00:00:00 to 29-02-2024 17:58:00

Detail

Start				End				Driver	Distance	Total Distance	Running V/S Stop	Running	Idle	Stop	Inactive	Speed		Over Speed	Immobilize	Alert(s)
Start Time	Start Location	Start Odometer	Start Coordinate	End Time	End Location	End Odometer	End Coordinate									AVG	MAX			
23-02-2024 14:26	Shree Dwarkadhis h Temple, Gandhi Rd, Mohan Nagar Colony, Thatipur, Gwalior, Madhya Pradesh (NE)	11142 2.14	(26.2156744, 78.21197)	23-02-2024 14:28	St. John's Higher Secondary School, Bhagwan Colony, Suresh Nagar Colony, Thatipur, Gwalior, Madhya Pradesh (SE)	11142 2.32	(26.2164322, 78.21355)	Driver	0.18			00:02	00:00	00:06	00:00	7	19	0	N	0
23-02-2024 14:34	St. John's Higher Secondary School, Bhagwan Colony, Suresh Nagar Colony, Thatipur, Gwalior, Madhya Pradesh (SE)	11142 2.32	(26.2164289, 78.2135467)	23-02-2024 14:42	GROVER TEST TUBE BABY CENTER AND GROVER HOSPITAL, Mall Rd, Nearby Baradari Chauraha, Morar, Gwalior, Madhya Pradesh (NW)	11142 3.5	(26.2190411, 78.2214)	Driver	1.17			00:07	00:02	00:03	00:00	10	32	0	N	0
23-02-2024 14:45	Sankalp Hospital, Morar, Gwalior, Madhya Pradesh (NE)	11142 3.5	(26.2190378, 78.2213617)	23-02-2024 14:46	Kalyan Memorial & KDJ Hospital, Mall Rd, Baradari Chauraha, Chik Santar, Sardar Bazar, Morar, Gwalior, Madhya Pradesh (NW)	11142 3.6	(26.2193706, 78.2220067)	Driver	0.1			00:01	00:00	00:03	00:00	6	10	0	N	0

Trip Detail

MP07L5593 - Truck - 867440060672656 from 01-02-2024 00:00:00 to 29-02-2024 17:58:00

Detail

Start				End				Driver	Distance	Total Distance	Running V/S Stop	Running	Idle	Stop	Inactive	Speed		Over Speed	Immobilize	Alert(s)
Start Time	Start Location	Start Odometer	Start Coordinate	End Time	End Location	End Odometer	End Coordinate									AVG	MAX			
23-02-2024 14:50	Kalyan Memorial & KDJ Hospital, Mall Rd, Baradari Chauraha, Chik Santar, Sardar Bazar, Morar, Gwalior, Madhya Pradesh (NW)	11142 3.6	(26.2 19395 78.22 20083)	23-02-2024 14:58	punjab national bank, Shanti Complex, Mall Rd, Near Police Station, Sardar Bazar, Morar, Gwalior, Madhya Pradesh (NW)	11142 4.19	(26.223 0461 78.2225 572)	Driver	0.59		00:08	00:00	00:04	00:00	5	15	0	N	0	
23-02-2024 15:01	Jilla Hospital, Mall Rd, Morar, Gwalior, Madhya Pradesh (SW)	11142 4.19	(26.2 23117 78.22 26056)	23-02-2024 15:03	Bank Of India, Infront Of Government Hospital, Mall Rd, Morar, Gwalior, Madhya Pradesh (SE)	11142 4.28	(26.223 9672 78.2227 056)	Driver	0.1		00:02	00:00	00:05	00:00	3	9	0	N	0	
23-02-2024 15:08	Bank Of India, Infront Of Government Hospital, Mall Rd, Morar, Gwalior, Madhya Pradesh (SE)	11142 4.28	(26.2 24 78.22 26922)	23-02-2024 15:11	Shere Punjab Restaurant Spr (Parcel Counter), Mall Rd, River View colony, Morar, Gwalior, Madhya Pradesh (SE)	11142 4.39	(26.224 9922 78.2228 289)	Driver	0.12		00:03	00:00	00:04	00:00	2	9	0	N	0	
23-02-2024 15:15	Shere Punjab Restaurant Spr (Parcel Counter), Mall Rd, River View colony, Morar, Gwalior, Madhya Pradesh (SE)	11142 4.39	(26.2 25005 78.22 28194)	23-02-2024 15:17	District Hospital Maternity Wing, Mall Rd, Morar, Gwalior, Madhya Pradesh (NE)	11142 4.53	(26.226 2778 78.2228 611)	Driver	0.14		00:02	00:00	00:09	00:00	4	12	0	N	0	

Trip Detail

MP07L5593 - Truck - 867440060672656 from 01-02-2024 00:00:00 to 29-02-2024 17:58:00




Detail

Start				End				Driver	Distance	Total Distance	Running V/S Stop	Running	Idle	Stop	Inactive	Speed		Over Speed	Immobilize	Alert(s)
Start Time	Start Location	Start Odometer	Start Coordinate	End Time	End Location	End Odometer	End Coordinate									AVG	MAX			
23-02-2024 15:27	District Hospital Maternity Wing, Mall Rd, Morar, Gwalior, Madhya Pradesh (NE)	11142 4.53	(26.2263194, 78.22287)	23-02-2024 15:51	Shri Krishna M.S. Hospital, Unnamed Road, Pawansut Colony, Morar, Gwalior, Madhya Pradesh (NE)	11142 7.83	(26.2017622, 78.2222183)	Driver	3.3		00:22	00:02	00:03	00:00	9	44	0	N	0	
23-02-2024 15:53	Shri Krishna M.S. Hospital, Unnamed Road, Pawansut Colony, Morar, Gwalior, Madhya Pradesh (NE)	11142 7.83	(26.20176, 78.222261)	23-02-2024 16:28	Bharat Petroleum, Petrol Pump -Shreeji Fuels, VILL ANTRI, Gwalior, Madhya Pradesh (NE)	11144 8.01	(26.0637289, 78.22653)	Driver	20.18		00:34	00:00	00:10	00:00	35	59	0	N	0	
23-02-2024 16:37	Bharat Petroleum, Petrol Pump - Shreeji Fuels, VILL ANTRI, Gwalior, Madhya Pradesh (NE)	11144 8.01	(26.0637717, 78.2267833)	23-02-2024 16:47	Bharat Petroleum, Petrol Pump -Shreeji Fuels, VILL ANTRI, Gwalior, Madhya Pradesh (NE)	11144 8.01	(26.06377, 78.2267878)	Driver	0.0		00:00	00:10	00:02	00:00	0	0	0	N	0	
23-02-2024 16:49	Bharat Petroleum, Petrol Pump - Shreeji Fuels, VILL ANTRI, Gwalior, Madhya Pradesh (NE)	11144 8.01	(26.06374, 78.2265217)	23-02-2024 17:43	Shri Achaleshwar Mahadev Mandir, Line No. 4 JC Mill, Birla Nagar, Gwalior, Madhya Pradesh (NW)	11147 2.56	(26.2377667, 78.1861361)	Driver	24.55	86.39	00:51	00:03	15:16	00:00	29	58	0	N	0	

Trip Detail

MP07L5593 - Truck - 867440060672656 from 01-02-2024 00:00:00 to 29-02-2024 17:58:00

Detail

Start				End				Driver	Distance	Total Distance	Running V/S Stop	Running	Idle	Stop	Inactive	Speed		Over Speed	Immobilize	Alert(s)
Start Time	Start Location	Start Odometer	Start Coordinate	End Time	End Location	End Odometer	End Coordinate									AVG	MAX			
24-02-2024 09:00	Shri Achaleswar Mahadev Mandir, Line No. 4 JC Mill, Birla Nagar, Gwalior, Madhya Pradesh (SW)	11147 2.56	(26.237715, 78.1861417)	24-02-2024 09:00	Shri Achaleswar Mahadev Mandir, Line No. 4 JC Mill, Birla Nagar, Gwalior, Madhya Pradesh (NW)	11147 2.56	(26.2377556, 78.1861417)	Driver	0.01			00:00	00:00	00:04	00:00	0	0	0	N	0
24-02-2024 09:03	Shri Achaleswar Mahadev Mandir, Line No. 4 JC Mill, Birla Nagar, Gwalior, Madhya Pradesh (SW)	11147 2.56	(26.2376728, 78.1862278)	24-02-2024 09:27	Kamla Raja Hospital, Kamla raja, J. A. Hospital Campus, Lashkar, Gwalior, Madhya Pradesh (SE)	11148 0.22	(26.1907806, 78.1568156)	Driver	7.65			00:23	00:00	00:38	00:00	20	39	0	N	0
24-02-2024 10:05	Kamla Raja Hospital, Kamla raja, J. A. Hospital Campus, Lashkar, Gwalior, Madhya Pradesh (SE)	11148 0.22	(26.1907839, 78.15683)	24-02-2024 10:13	The Prabha International Suites, Jhansi Rd, Opp Madhav Nagar Gate, Harishankar Puram, Shiram Colony, Lashkar, Gwalior, Madhya Pradesh (SE)	11148 3.49	(26.1995994, 78.1791522)	Driver	3.27			00:08	00:00	00:02	00:00	24	36	0	N	0

Trip Detail

MP07L5593 - Truck - 867440060672656 from 01-02-2024 00:00:00 to 29-02-2024 17:58:00

Detail

Start				End				Driver	Distance	Total Distance	Running V/S Stop	Running	Idle	Stop	Inactive	Speed		Over Speed	Immobilize	Alert(s)
Start Time	Start Location	Start Odometer	Start Coordinate	End Time	End Location	End Odometer	End Coordinate									AVG	MAX			
24-02-2024 10:16	The Prabha International Suites, Jhansi Rd, Opp Madhav Nagar Gate, Harishankar Puram, Shiram Colony, Lashkar, Gwalior, Madhya Pradesh (SE)	11148 3.49	(26.1996178, 78.1791922)	24-02-2024 10:18	Ganesh Mandir, Harishankar Puram, Shiram Colony, Lashkar, Gwalior, Madhya Pradesh (SE)	11148 3.87	(26.1976178, 78.1799011)	Driver	0.38		00:02	00:00	00:03	00:00	13	24	0	N	0	
24-02-2024 10:20	Ganesh Mandir, Harishankar Puram, Shiram Colony, Lashkar, Gwalior, Madhya Pradesh (SE)	11148 3.87	(26.1976244, 78.17994)	24-02-2024 10:38	Prime Hospital, Plot No C2, C3, Near, New Collectorate Rd, City Center, Kailash Nagar, Mahalgaon, Gwalior, Madhya Pradesh (NW)	11148 7.53	(26.1964339, 78.1975517)	Driver	3.66		00:18	00:00	00:04	00:00	13	39	0	N	0	
24-02-2024 10:42	Prime Hospital, Plot No C2, C3, Near, New Collectorate Rd, City Center, Kailash Nagar, Mahalgaon, Gwalior, Madhya Pradesh (NE)	11148 7.53	(26.1964494, 78.1976072)	24-02-2024 10:46	MPCT College Of Nursing, Gwalior, Madhya Pradesh (NE)	11148 9.14	(26.1900678, 78.2099283)	Driver	1.61		00:05	00:00	00:03	00:00	21	41	0	N	0	

Trip Detail

MP07L5593 - Truck - 867440060672656 from 01-02-2024 00:00:00 to 29-02-2024 17:58:00

Detail

Start				End				Driver	Distance	Total Distance	Running V/S Stop	Running	Idle	Stop	Inactive	Speed		Over Speed	Immobilize	Alert(s)
Start Time	Start Location	Start Odometer	Start Coordinate	End Time	End Location	End Odometer	End Coordinate									AVG	MAX			
24-02-2024 10:49	MPCT College Of Nursing, Gwalior, Madhya Pradesh (NE)	11148 9.14	(26.1900644, 78.2099278)	24-02-2024 10:58	Sophia Nursing College, 135, New High Ct Rd, City Center, Sharda Vihar, Mahalgaon, Gwalior, Madhya Pradesh (NW)	11149 2.2	(26.2018956, 78.1880972)	Driver	3.06		00:09	00:00	00:02	00:00	19	37	0	N	0	
24-02-2024 11:00	Sophia Nursing College, 135, New High Ct Rd, City Center, Sharda Vihar, Mahalgaon, Gwalior, Madhya Pradesh (NW)	11149 2.2	(26.2018911, 78.18809)	24-02-2024 11:30	Prayaas Children Hospital, Krishna Bhawan, 18B, Gandhi Rd, City Center, New Balwant Nagar, Gwalior, Madhya Pradesh (NE)	11149 6.91	(26.214125, 78.1976178)	Driver	4.71		00:26	00:03	00:05	00:00	11	40	0	N	0	
24-02-2024 11:34	Prayaas Children Hospital, Krishna Bhawan, 18B, Gandhi Rd, City Center, New Balwant Nagar, Gwalior, Madhya Pradesh (NE)	11149 6.91	(26.2141361, 78.1976478)	24-02-2024 11:36	Hotel Sita Manor, Gandhi Rd, Opp. Akashvani, Thatipur Gaon, Thatipur, Gwalior, Madhya Pradesh (SE)	11149 7.47	(26.2132206, 78.1924956)	Driver	0.57		00:02	00:00	00:03	00:00	17	37	0	N	0	
24-02-2024 11:39	Hotel Sita Manor, Gandhi Rd, Opp. Akashvani, Thatipur Gaon, Thatipur, Gwalior, Madhya Pradesh (SE)	11149 7.47	(26.2131878, 78.1924989)	24-02-2024 11:52	Plot No 11, Orion Tower, Sirol Rd, City Center, Tulsi Vihar Colony, Gwalior, Madhya Pradesh (SE)	11149 9.19	(26.2047494, 78.19131)	Driver	1.72		00:09	00:04	00:04	00:00	12	30	0	N	0	

Trip Detail

MP07L5593 - Truck - 867440060672656 from 01-02-2024 00:00:00 to 29-02-2024 17:58:00

Detail

Start				End				Driver	Distance	Total Distance	Running V/S Stop	Running	Idle	Stop	Inactive	Speed		Over Speed	Immobilize	Alert(s)
Start Time	Start Location	Start Odometer	Start Coordinate	End Time	End Location	End Odometer	End Coordinate									AVG	MAX			
24-02-2024 11:56	Plot No 11, Orion Tower, Sirol Rd, City Center, Tulsi Vihar Colony, Gwalior, Madhya Pradesh (SE)	11149 9.19	(26.20477, 78.1913478)	24-02-2024 11:59	Kabooz Cafe & Lounge, 121 Kailash Vihar, Lata Plaza 3rd Floor Near Income Tax Office, City Center, Tulsi Vihar Colony, Gwalior, Madhya Pradesh (NE)	11149 9.74	(26.2068972, 78.1935711)	Driver	0.55		00:02	00:00	00:03	00:00	13	36	0	N	0	
24-02-2024 12:02	Kabooz Cafe & Lounge, 121 Kailash Vihar, Lata Plaza 3rd Floor Near Income Tax Office, City Center, Tulsi Vihar Colony, Gwalior, Madhya Pradesh (NE)	11149 9.74	(26.2069239, 78.1935278)	24-02-2024 12:12	Podar Jumbo Kids -Pre School in gwalior, 45, Tagore nagar,Allahabad bank lane,, University Rd, Tagore Nagar, Anupam Nagar, Govindpuri, Gwalior, Madhya Pradesh (SE)	11150 0.65	(26.2065633, 78.1999411)	Driver	0.9		00:09	00:01	00:02	00:00	6	25	0	N	0	
24-02-2024 12:15	Podar Jumbo Kids -Pre School in gwalior, 45, Tagore nagar,Allahabad bank lane,, University Rd, Tagore Nagar, Anupam Nagar, Govindpuri, Gwalior, Madhya Pradesh (SE)	11150 0.65	(26.2065911, 78.2000333)	24-02-2024 12:28	Dr. Kalras DENTAL AND SMILE CARE Orthodontist in Gwalior Dentist in Gwalior, University Rd, Near Silver Estate, Thatipur, Gwalior, Madhya Pradesh (NE)	11150 1.22	(26.2103672, 78.2003711)	Driver	0.57		00:08	00:05	00:03	00:00	4	22	0	N	0	

Trip Detail

MP07L5593 - Truck - 867440060672656 from 01-02-2024 00:00:00 to 29-02-2024 17:58:00

Detail

Start				End				Driver	Distance	Total Distance	Running V/S Stop	Running	Idle	Stop	Inactive	Speed		Over Speed	Immobilize	Alert(s)
Start Time	Start Location	Start Odometer	Start Coordinate	End Time	End Location	End Odometer	End Coordinate									AVG	MAX			
24-02-2024 12:31	Dr. Kalras DENTAL AND SMILE CARE Orthodontist in Gwalior Dentist in Gwalior, University Rd, Near Silver Estate, Thatipur, Gwalior, Madhya Pradesh (NE)	11150 1.22	(26.2 10398 9, 78.20 03617)	24-02-2024 12:46	GOVT. GIRLS H.s.s.Thatipur Gwalior, H.S.S., Thatipur Gaon, Thatipur, Gwalior, Madhya Pradesh (SW)	11150 3.61	(26.210 8939, 78.2077 306)	Driver	2.39		00:14	00:01	00:02	00:00	10	26	0	N	0	
24-02-2024 12:48	GOVT. GIRLS H.s.s.Thatipur Gwalior, H.S.S., Thatipur Gaon, Thatipur, Gwalior, Madhya Pradesh (SW)	11150 3.61	(26.2 10908 3, 78.20 77228)	24-02-2024 12:52	IFC (IAG FOOD COURT), Chambal Colony, Thatipur, Gwalior, Madhya Pradesh (SE)	11150 4.37	(26.210 165, 78.2030 45)	Driver	0.76		00:03	00:00	00:25	00:00	14	27	0	N	0	
24-02-2024 13:17	Thatipur Government Hospital & NRC, Chambal Colony, Thatipur, Gwalior, Madhya Pradesh (NW)	11150 4.37	(26.2 10080 6, 78.20 30361)	24-02-2024 13:22	Sai Shraddha Hospital, Behind Punjab National Bank ,Viveknand Chowk, Thatipur, Chambal Colony, Thatipur, Gwalior, Madhya Pradesh (NW)	11150 4.83	(26.213 9589, 78.2024 944)	Driver	0.46		00:05	00:00	00:02	00:00	6	22	0	N	0	

Trip Detail

MP07L5593 - Truck - 867440060672656 from 01-02-2024 00:00:00 to 29-02-2024 17:58:00

Detail

Start				End				Driver	Distance	Total Distance	Running V/S Stop	Running	Idle	Stop	Inactive	Speed		Over Speed	Immobilize	Alert(s)
Start Time	Start Location	Start Odometer	Start Coordinate	End Time	End Location	End Odometer	End Coordinate									AVG	MAX			
24-02-2024 13:24	Sai Shradha Hospital, Behind Punjab National Bank, Viveknand Chowk, Thatipur, Chambal Colony, Thatipur, Gwalior, Madhya Pradesh (NW)	11150 4.83	(26.2139678, 78.2024494)	24-02-2024 13:33	ABC, Thatipur, Morar, Nehru Colony, Mayur Nagar, Thatipur, Gwalior, Madhya Pradesh (SE)	11150 6.25	(26.2167917, 78.2027683)	Driver	1.43		00:07	00:03	00:07	00:00	12	32	0	N	0	
24-02-2024 13:40	ABC, Thatipur, Morar, Nehru Colony, Mayur Nagar, Thatipur, Gwalior, Madhya Pradesh (SE)	11150 6.25	(26.2166833, 78.2027983)	24-02-2024 13:42	ram traders, Thatipur chauraha, Madhuvan Colony, Mayur Nagar, Thatipur, Gwalior, Madhya Pradesh (NE)	11150 6.56	(26.2147111, 78.2030511)	Driver	0.3		00:02	00:00	00:03	00:00	10	22	0	N	0	
24-02-2024 13:45	ram traders, Thatipur chauraha, Madhuvan Colony, Mayur Nagar, Thatipur, Gwalior, Madhya Pradesh (NE)	11150 6.56	(26.2147133, 78.2030556)	24-02-2024 13:46	Mahipat Plaza, Unnamed Road, Mayur Market, Mayur Nagar, Thatipur, Gwalior, Madhya Pradesh (NW)	11150 6.79	(26.2154467, 78.2047539)	Driver	0.23		00:01	00:00	00:04	00:00	11	25	0	N	0	

Trip Detail

MP07L5593 - Truck - 867440060672656 from 01-02-2024 00:00:00 to 29-02-2024 17:58:00

Detail

Start				End				Driver	Distance	Total Distance	Running V/S Stop	Running	Idle	Stop	Inactive	Speed		Over Speed	Immobilize	Alert(s)
Start Time	Start Location	Start Odometer	Start Coordinate	End Time	End Location	End Odometer	End Coordinate									AVG	MAX			
24-02-2024 13:50	Mahipat Plaza, Unnamed Road, Mayur Nagar, Thatipur, Gwalior, Madhya Pradesh (NE)	11150 6.79	(26.2 15450 6, 78.20 477)	24-02-2024 13:57	Soham Hospital & Research Centre - Best Hospital In Gwalior, Unnamed Road, Mayur Nagar, Thatipur, Gwalior, Madhya Pradesh (NE)	11150 7.32	(26.215 5833, 78.2070 556)	Driver	0.54		00:07	00:00	00:04	00:00	5	20	0	N	0	
24-02-2024 14:01	Soham Hospital & Research Centre - Best Hospital In Gwalior, Unnamed Road, Mayur Nagar, Thatipur, Gwalior, Madhya Pradesh (NE)	11150 7.32	(26.2 15564 4, 78.20 70706)	24-02-2024 14:03	Optimus College Of Higher Studies-Best College In Thatipur Gwalior, 300, Jiwaji Nagar, Mayur Nagar, Thatipur, Gwalior, Madhya Pradesh (SW)	11150 7.66	(26.218 0867, 78.2070 639)	Driver	0.34		00:02	00:00	00:04	00:00	10	25	0	N	0	
24-02-2024 14:07	Optimus College Of Higher Studies-Best College In Thatipur Gwalior, 300, Jiwaji Nagar, Mayur Nagar, Thatipur, Gwalior, Madhya Pradesh (SW)	11150 7.66	(26.2 18104 4, 78.20 70506)	24-02-2024 14:14	Shree Dwarkadhish Temple, Gandhi Rd, Mohan Nagar Colony, Thatipur, Gwalior, Madhya Pradesh (SW)	11150 8.41	(26.215 4467, 78.2115 15)	Driver	0.75		00:05	00:02	00:04	00:00	9	22	0	N	0	

Trip Detail

MP07L5593 - Truck - 867440060672656 from 01-02-2024 00:00:00 to 29-02-2024 17:58:00

Detail

Start				End				Driver	Distance	Total Distance	Running V/S Stop	Running	Idle	Stop	Inactive	Speed		Over Speed	Immobilize	Alert(s)
Start Time	Start Location	Start Odometer	Start Coordinate	End Time	End Location	End Odometer	End Coordinate									AVG	MAX			
24-02-2024 14:18	Shree Dwarkadhish Temple, Gandhi Rd, Mohan Nagar Colony, Thatipur, Gwalior, Madhya Pradesh (SW)	11150 8.41	(26.2154467, 78.21152)	24-02-2024 14:19	Shree Dwarkadhish Temple, Gandhi Rd, Mohan Nagar Colony, Thatipur, Gwalior, Madhya Pradesh (NE)	11150 8.46	(26.21567, 78.2119817)	Driver	0.05		00:01	00:00	00:03	00:00	2	10	0	N	0	
24-02-2024 14:22	Shree Dwarkadhish Temple, Gandhi Rd, Mohan Nagar Colony, Thatipur, Gwalior, Madhya Pradesh (NE)	11150 8.46	(26.2156594, 78.21199)	24-02-2024 14:23	Ganesh Ji Temple, Darpan Colony, Gwalior, Madhya Pradesh (NW)	11150 8.56	(26.2161478, 78.2128511)	Driver	0.1		00:01	00:00	00:03	00:00	5	14	0	N	0	
24-02-2024 14:26	Ganesh Ji Temple, Darpan Colony, Gwalior, Madhya Pradesh (NW)	11150 8.56	(26.2161622, 78.212875)	24-02-2024 14:27	St. John's Higher Secondary School, Bhagwan Colony, Suresh Nagar Colony, Thatipur, Gwalior, Madhya Pradesh (SE)	11150 8.64	(26.2164428, 78.2135911)	Driver	0.08		00:01	00:00	00:10	00:00	6	12	0	N	0	
24-02-2024 14:37	St. John's Higher Secondary School, Bhagwan Colony, Suresh Nagar Colony, Thatipur, Gwalior, Madhya Pradesh (SE)	11150 8.64	(26.2164567, 78.2135917)	24-02-2024 14:40	St. John's Higher Secondary School, Bhagwan Colony, Suresh Nagar Colony, Thatipur, Gwalior, Madhya Pradesh (NW)	11150 9.02	(26.2172806, 78.2126928)	Driver	0.38		00:03	00:00	00:06	00:00	7	20	0	N	0	

Trip Detail

MP07L5593 - Truck - 867440060672656 from 01-02-2024 00:00:00 to 29-02-2024 17:58:00

Detail

Start				End				Driver	Distance	Total Distance	Running V/S Stop	Running	Idle	Stop	Inactive	Speed		Over Speed	Immobilize	Alert(s)
Start Time	Start Location	Start Odometer	Start Coordinate	End Time	End Location	End Odometer	End Coordinate									AVG	MAX			
24-02-2024 14:46	St. John's Higher Secondary School, Bhagwan Colony, Suresh Nagar Colony, Thatipur, Gwalior, Madhya Pradesh (NW)	11150 9.02	(26.2172806, 78.2126983)	24-02-2024 14:47	St. John's Higher Secondary School, Bhagwan Colony, Suresh Nagar Colony, Thatipur, Gwalior, Madhya Pradesh (NW)	11150 9.02	(26.2172789, 78.2127)	Driver	0.0		00:01	00:00	00:07	00:00	0	0	0	N	0	
24-02-2024 14:54	St. John's Higher Secondary School, Bhagwan Colony, Suresh Nagar Colony, Thatipur, Gwalior, Madhya Pradesh (NW)	11150 9.02	(26.21728, 78.2126917)	24-02-2024 14:58	Bharat Petroleum, Sahid Kargil Gate, Gandhi Rd, in front of Munna Auto Parts, Narmada Colony, Morar, Gwalior, Madhya Pradesh (SW)	11150 9.62	(26.2164483, 78.21854)	Driver	0.6		00:04	00:00	00:02	00:00	9	27	0	N	0	
24-02-2024 15:01	Bharat Petroleum, Sahid Kargil Gate, Gandhi Rd, in front of Munna Auto Parts, Narmada Colony, Morar, Gwalior, Madhya Pradesh (SW)	11150 9.62	(26.2164528, 78.2185467)	24-02-2024 15:02	Mittal Cattle Feed, Garam Sadak, Morar, Gwalior, Madhya Pradesh (SW)	11150 9.94	(26.2183556, 78.2208217)	Driver	0.32		00:02	00:00	00:03	00:00	13	20	0	N	0	

Trip Detail

MP07L5593 - Truck - 867440060672656 from 01-02-2024 00:00:00 to 29-02-2024 17:58:00






Detail

Start				End				Driver	Distance	Total Distance	Running V/S Stop	Running	Idle	Stop	Inactive	Speed		Over Speed	Immobilize	Alert(s)
Start Time	Start Location	Start Odometer	Start Coordinate	End Time	End Location	End Odometer	End Coordinate									AVG	MAX			
24-02-2024 15:05	Mittal Cattle Feed, Garam Sadak, Morar, Gwalior, Madhya Pradesh (SW)	11150 9.94	(26.2183672, 78.2208172)	24-02-2024 15:06	GROVER TEST TUBE BABY CENTER AND GROVER HOSPITAL, Mall Rd, Nearby Baradari Chauraha, Morar, Gwalior, Madhya Pradesh (NE)	11151 0.1	(26.219085, 78.2217239)	Driver	0.16		00:02	00:00	00:04	00:00	6	22	0	N	0	
24-02-2024 15:11	GROVER TEST TUBE BABY CENTER AND GROVER HOSPITAL, Mall Rd, Nearby Baradari Chauraha, Morar, Gwalior, Madhya Pradesh (NW)	11151 0.1	(26.2190744, 78.2216378)	24-02-2024 15:14	Kalyan Memorial & KDJ Hospital, Mall Rd, Baradari Chauraha, Chik Santar, Sardar Bazar, Morar, Gwalior, Madhya Pradesh (NW)	11151 0.21	(26.219275, 78.2219617)	Driver	0.11		00:03	00:00	00:02	00:00	2	9	0	N	0	
24-02-2024 15:16	Kalyan Memorial & KDJ Hospital, Mall Rd, Baradari Chauraha, Chik Santar, Sardar Bazar, Morar, Gwalior, Madhya Pradesh (NW)	11151 0.21	(26.2192739, 78.2219783)	24-02-2024 15:29	Bank Of India, Infront Of Government Hospital, Mall Rd, Morar, Gwalior, Madhya Pradesh (SE)	11151 0.92	(26.223935, 78.2226856)	Driver	0.71		00:09	00:04	00:05	00:00	5	17	0	N	0	

Trip Detail

MP07L5593 - Truck - 867440060672656 from 01-02-2024 00:00:00 to 29-02-2024 17:58:00

Detail

Start				End				Driver	Distance	Total Distance	Running V/S Stop	Running	Idle	Stop	Inactive	Speed		Over Speed	Immobilize	Alert(s)
Start Time	Start Location	Start Odometer	Start Coordinate	End Time	End Location	End Odometer	End Coordinate									AVG	MAX			
24-02-2024 15:34	Bank Of India, Infront Of Government Hospital, Mall Rd, Morar, Gwalior, Madhya Pradesh (SE)	11151 0.92	(26.2 23977 8, 78.22 26783)	24-02-2024 15:34	Bank Of India, Infront Of Government Hospital, Mall Rd, Morar, Gwalior, Madhya Pradesh (SE)	11151 0.92	(26.224 0006, 78.2226 8)	Driver	0.01			00:00	00:00	00:03	00:00	0	0	0	N	0
24-02-2024 15:37	Bank Of India, Infront Of Government Hospital, Mall Rd, Morar, Gwalior, Madhya Pradesh (SE)	11151 0.92	(26.2 23991 1, 78.22 26939)	24-02-2024 15:44	District Hospital Maternity Wing, Mall Rd, Morar, Gwalior, Madhya Pradesh (NE)	11151 1.18	(26.226 2711, 78.2228 611)	Driver	0.26			00:06	00:00	00:10	00:00	3	16	0	N	0
24-02-2024 15:54	District Hospital Maternity Wing, Mall Rd, Morar, Gwalior, Madhya Pradesh (NE)	11151 1.18	(26.2 26271 1, 78.22 28611)	24-02-2024 15:56	Axis Bank, First Floor Maal Road, opposite to Narcotics Office, Morar, Gwalior, Madhya Pradesh (SW)	11151 1.43	(26.226 6772, 78.2231 439)	Driver	0.25			00:02	00:00	00:02	00:00	6	17	0	N	0
24-02-2024 15:58	Axis Bank, First Floor Maal Road, opposite to Narcotics Office, Morar, Gwalior, Madhya Pradesh (SW)	11151 1.43	(26.2 26677 8, 78.22 31406)	24-02-2024 15:59	District Hospital Maternity Wing, Mall Rd, Morar, Gwalior, Madhya Pradesh (SE)	11151 1.51	(26.225 9328, 78.2230 5)	Driver	0.08			00:01	00:00	00:02	00:00	7	17	0	N	0
24-02-2024 16:01	District Hospital Maternity Wing, Mall Rd, Morar, Gwalior, Madhya Pradesh (SE)	11151 1.51	(26.2 25941 7, 78.22 305)	24-02-2024 16:04	Study, Meera Nagar, Tyagi Nagar, Morar, Gwalior, Madhya Pradesh (NW)	11151 2.45	(26.217 5278, 78.2220 378)	Driver	0.94			00:03	00:00	00:03	00:00	18	29	0	N	0

Trip Detail

MP07L5593 - Truck - 867440060672656 from 01-02-2024 00:00:00 to 29-02-2024 17:58:00

Detail

Start				End				Driver	Distance	Total Distance	Running V/S Stop	Running	Idle	Stop	Inactive	Speed		Over Speed	Immobilize	Alert(s)
Start Time	Start Location	Start Odometer	Start Coordinate	End Time	End Location	End Odometer	End Coordinate									AVG	MAX			
24-02-2024 16:07	Study, Meera Nagar, Tyagi Nagar, Morar, Gwalior, Madhya Pradesh (NW)	11151 2.45	(26.2 1752 , 78.22 20261)	24-02-2024 16:12	Shri Krishna M.S. Hospital, Unnamed Road, Pawansut Colony, Morar, Gwalior, Madhya Pradesh (NE)	11151 4.19	(26.201 7894 , 78.2222 161)	Driver	1.74		00:05	00:00	00:02	00:00	21	36	0	N	0	
24-02-2024 16:14	Shri Krishna M.S. Hospital, Unnamed Road, Pawansut Colony, Morar, Gwalior, Madhya Pradesh (NE)	11151 4.19	(26.2 01787 8 , 78.22 22122)	24-02-2024 16:48	Bharat Petroleum, Petrol Pump -Shreeji Fuels, VILL ANTRI, Gwalior, Madhya Pradesh (NE)	11153 3.0	(26.063 74 , 78.2265 317)	Driver	18.81		00:34	00:00	00:27	00:00	34	57	0	N	0	
24-02-2024 17:15	Bharat Petroleum, Petrol Pump - Shreeji Fuels, VILL ANTRI, Gwalior, Madhya Pradesh (NE)	11153 3.0	(26.0 63746 7 , 78.22 65033)	24-02-2024 17:16	Bharat Petroleum, Petrol Pump -Shreeji Fuels, VILL ANTRI, Gwalior, Madhya Pradesh (NE)	11153 3.03	(26.063 6756 , 78.2268 267)	Driver	0.04		00:01	00:00	00:12	00:00	4	9	0	N	0	
24-02-2024 17:27	Bharat Petroleum, Petrol Pump - Shreeji Fuels, VILL ANTRI, Gwalior, Madhya Pradesh (NE)	11153 3.03	(26.0 6365 , 78.22 68339)	24-02-2024 18:13	Shri Achaleshwar Mahadev Mandir, Line No. 4 JC Mill, Birla Nagar, Gwalior, Madhya Pradesh (SW)	11155 7.72	(26.237 7211 , 78.1861 367)	Driver	24.69	85.19		00:46	00:00	14:58	32	57	0	N	0	

Trip Detail

MP07L5593 - Truck - 867440060672656 from 01-02-2024 00:00:00 to 29-02-2024 17:58:00

Detail

Start				End				Driver	Distance	Total Distance	Running V/S Stop	Running	Idle	Stop	Inactive	Speed		Over Speed	Immobilize	Alert(s)
Start Time	Start Location	Start Odometer	Start Coordinate	End Time	End Location	End Odometer	End Coordinate									AVG	MAX			
25-02-2024 09:11	Shri Achaleswar Mahadev Mandir, Line No. 4 JC Mill, Birla Nagar, Gwalior, Madhya Pradesh (SW)	11155 7.72	(26.2377039, 78.186135)	25-02-2024 09:32	Kamla Raja Hospital, Kamla raja, J. A. Hospital Campus, Lashkar, Gwalior, Madhya Pradesh (SE)	11156 5.39	(26.1907711, 78.1568167)	Driver	7.67		00:22	00:00	00:24	00:00	21	41	0	N	0	
25-02-2024 09:57	Kamla Raja Hospital, Kamla raja, J. A. Hospital Campus, Lashkar, Gwalior, Madhya Pradesh (SE)	11156 5.39	(26.1907811, 78.1568183)	25-02-2024 10:14	Sophia Nursing College, 135, New High Ct Rd, City Center, Sharda Vihar, Mahalgaon, Gwalior, Madhya Pradesh (NW)	11157 0.01	(26.2018978, 78.1881017)	Driver	4.62		00:16	00:02	00:02	00:00	18	39	0	N	0	
25-02-2024 10:16	Sophia Nursing College, 135, New High Ct Rd, City Center, Sharda Vihar, Mahalgaon, Gwalior, Madhya Pradesh (NW)	11157 0.01	(26.2018939, 78.1881033)	25-02-2024 10:21	Balaji Kirana And General Store, Mahalgaon, Gwalior, Madhya Pradesh (NE)	11157 0.56	(26.2028789, 78.1863161)	Driver	0.56		00:04	00:01	00:14	00:00	8	25	0	N	0	
25-02-2024 10:35	Balaji Kirana And General Store, Mahalgaon, Gwalior, Madhya Pradesh (NW)	11157 0.56	(26.2027856, 78.1861694)	25-02-2024 10:45	Bamboo Restaurant, Bal Bhavan, Near roop singh Stadium, Infront of, Raksha Vihar, Lashkar, Gwalior, Madhya Pradesh (NE)	11157 2.56	(26.2116078, 78.1828006)	Driver	2.0		00:10	00:00	00:08	00:00	12	34	0	N	0	

Trip Detail

MP07L5593 - Truck - 867440060672656 from 01-02-2024 00:00:00 to 29-02-2024 17:58:00

Detail

Start				End				Driver	Distance	Total Distance	Running V/S Stop	Running	Idle	Stop	Inactive	Speed		Over Speed	Immobilize	Alert(s)
Start Time	Start Location	Start Odometer	Start Coordinate	End Time	End Location	End Odometer	End Coordinate									AVG	MAX			
25-02-2024 10:53	Bamboo Restaurant, Bal Bhavan, Near roop singh Stadium, Infront of, Raksha Vihar, Lashkar, Gwalior, Madhya Pradesh (NE)	11157 2.56	(26.2 11617 8, 78.18 28161)	25-02-2024 10:56	Global Speciality Hospital, BEHIND HOTEL SITA Manor, Gandhi Rd, City Center, Raksha Vihar, Lashkar, Gwalior, Madhya Pradesh (NW)	11157 3.49	(26.211 5911, 78.1872 539)	Driver	0.93			00:03	00:00	00:02	00:00	17	31	0	N	0
25-02-2024 10:58	Global Speciality Hospital, BEHIND HOTEL SITA Manor, Gandhi Rd, City Center, Raksha Vihar, Lashkar, Gwalior, Madhya Pradesh (NW)	11157 3.49	(26.2 11594 4, 78.18 72522)	25-02-2024 11:07	Hotel Sita Manor, Gandhi Rd, Opp. Akashvani, Thatipur Gaon, Thatipur, Gwalior, Madhya Pradesh (SE)	11157 5.31	(26.213 1867, 78.1924 689)	Driver	1.82			00:09	00:00	00:05	00:00	12	36	0	N	0
25-02-2024 11:12	Sanjeevani Hospital & Research Centre, 42,43, City Centre, Site No-II, Near Hotel Sita Manor, Opposite Akashvani, Gandhi Road, Thatipur Gaon, Thatipur, Gwalior, Madhya Pradesh (NE)	11157 5.31	(26.2 13149 4, 78.19 24778)	25-02-2024 11:24	OYO 16710 Leelas Guest House, 45 Villas Guest house, 734-A, City Center, Kailash Vihar, Patel Nagar, Gwalior, Madhya Pradesh (NE)	11157 7.0	(26.208 9922, 78.1952 422)	Driver	1.69			00:11	00:01	00:02	00:00	9	27	0	N	0

Trip Detail

MP07L5593 - Truck - 867440060672656 from 01-02-2024 00:00:00 to 29-02-2024 17:58:00

Detail

Start				End				Driver	Distance	Total Distance	Running V/S Stop	Running	Idle	Stop	Inactive	Speed		Over Speed	Immobilize	Alert(s)
Start Time	Start Location	Start Odometer	Start Coordinate	End Time	End Location	End Odometer	End Coordinate									AVG	MAX			
25-02-2024 11:26	OYO 16710 Leelas Guest House, 45 Villas Guest house,734-A, City Center, Kailash Vihar, Patel Nagar, Gwalior, Madhya Pradesh (NE)	11157 7.0	(26.2089983, 78.1952394)	25-02-2024 11:29	City Centre Hospital, City Center, Patel Nagar, Gwalior, Madhya Pradesh (SE)	11157 7.41	(26.2090506, 78.1926611)	Driver	0.41		00:03	00:00	00:05	00:00	8	18	0	N	0	
25-02-2024 11:34	City Centre Hospital, City Center, Patel Nagar, Gwalior, Madhya Pradesh (SE)	11157 7.41	(26.2090283, 78.1926544)	25-02-2024 11:35	7 Eleven, Plot No 113, DK Tower, Kailash Vihar Main Rd, City Center, Tulsi Vihar Colony, Gwalior, Madhya Pradesh (NW)	11157 7.66	(26.2069183, 78.1930267)	Driver	0.25		00:02	00:00	00:02	00:00	10	17	0	N	0	
25-02-2024 11:38	7 Eleven, Plot No 113, DK Tower, Kailash Vihar Main Rd, City Center, Tulsi Vihar Colony, Gwalior, Madhya Pradesh (NW)	11157 7.66	(26.2068956, 78.19301)	25-02-2024 11:41	Kabooz Cafe & Lounge, 121 Kailash Vihar, Lata Plaza 3rd Floor Near Income Tax Office, City Center, Tulsi Vihar Colony, Gwalior, Madhya Pradesh (NE)	11157 8.21	(26.2068928, 78.1935478)	Driver	0.55		00:03	00:00	00:02	00:00	11	22	0	N	0	

Trip Detail

MP07L5593 - Truck - 867440060672656 from 01-02-2024 00:00:00 to 29-02-2024 17:58:00

Detail

Start				End				Driver	Distance	Total Distance	Running V/S Stop	Running	Idle	Stop	Inactive	Speed		Over Speed	Immobilize	Alert(s)
Start Time	Start Location	Start Odometer	Start Coordinate	End Time	End Location	End Odometer	End Coordinate									AVG	MAX			
25-02-2024 11:43	Kabooz Cafe & Lounge, 121 Kailash Vihar, Lata Plaza 3rd Floor Near Income Tax Office, City Center, Tulse Vihar Colony, Gwalior, Madhya Pradesh (NE)	11157 8.21	(26.2069078, 78.1935394)	25-02-2024 11:45	Shop No. 5, Suryansh Food Corner, Opposite to Gate No. 3, Sachin Tendulkar Rd, Anupam Nagar, Jiwaji University, Gwalior, Madhya Pradesh (NW)	11157 8.38	(26.2067139, 78.1950911)	Driver	0.17			00:02	00:00	00:02	00:00	5	12	0	N	0
25-02-2024 11:48	Shop No. 5, Suryansh Food Corner, Opposite to Gate No. 3, Sachin Tendulkar Rd, Anupam Nagar, Jiwaji University, Gwalior, Madhya Pradesh (NW)	11157 8.38	(26.2067439, 78.1951183)	25-02-2024 12:00	Dr Bansal Hospital Bansal hospital Gwalior Pediatrician in Gwalior, opposite to Ram Vatika, Govindpuri, Gwalior, Madhya Pradesh (NE)	11157 9.88	(26.2036811, 78.2036944)	Driver	1.51			00:11	00:02	00:03	00:00	8	20	0	N	0
25-02-2024 12:04	Dr Bansal Hospital Bansal hospital Gwalior Pediatrician in Gwalior, opposite to Ram Vatika, Govindpuri, Gwalior, Madhya Pradesh (NE)	11157 9.88	(26.2037044, 78.2036911)	25-02-2024 12:10	Apex child mother & general hospital, University Rd, Tagore Nagar, Anupam Nagar, Saraswati Nagar, Gwalior, Madhya Pradesh (SE)	11158 0.49	(26.2073406, 78.2003622)	Driver	0.61			00:05	00:01	00:03	00:00	7	20	0	N	0

Trip Detail

MP07L5593 - Truck - 867440060672656 from 01-02-2024 00:00:00 to 29-02-2024 17:58:00

Detail

Start				End				Driver	Distance	Total Distance	Running V/S Stop	Running	Idle	Stop	Inactive	Speed		Over Speed	Immobilize	Alert(s)
Start Time	Start Location	Start Odometer	Start Coordinate	End Time	End Location	End Odometer	End Coordinate									AVG	MAX			
25-02-2024 12:13	Apex child mother & general hospital, University Rd, Tagore Nagar, Anupam Nagar, Saraswati Nagar, Gwalior, Madhya Pradesh (SE)	11158 0.49	(26.2073572, 78.2003689)	25-02-2024 12:19	Pulse Hospital, GTB Tower, Saraswati Road, Anupam Nagar, Saraswati Nagar, Gwalior, Madhya Pradesh (SW)	11158 0.81	(26.2096489, 78.1998411)	Driver	0.33		00:04	00:01	00:02	00:00	5	17	0	N	0	
25-02-2024 12:21	Pulse Hospital, GTB Tower, Saraswati Road, Anupam Nagar, Saraswati Nagar, Gwalior, Madhya Pradesh (SW)	11158 0.81	(26.2096611, 78.1998372)	25-02-2024 12:22	Dr. Kalras DENTAL AND SMILE CARE Orthodontist in Gwalior Dentist in Gwalior, University Rd, Near Silver Estate, Thatipur, Gwalior, Madhya Pradesh (NE)	11158 0.95	(26.2103078, 78.2003833)	Driver	0.14		00:02	00:00	00:05	00:00	5	16	0	N	0	
25-02-2024 12:28	Dr. Kalras DENTAL AND SMILE CARE Orthodontist in Gwalior Dentist in Gwalior, University Rd, Near Silver Estate, Thatipur, Gwalior, Madhya Pradesh (NE)	11158 0.95	(26.21034, 78.2003839)	25-02-2024 12:43	Shri Sai Baba Mandir, Darpan Colony, Gwalior, Madhya Pradesh (NW)	11158 2.79	(26.207715, 78.2074267)	Driver	1.84		00:14	00:01	00:03	00:00	8	22	0	N	0	

Trip Detail

MP07L5593 - Truck - 867440060672656 from 01-02-2024 00:00:00 to 29-02-2024 17:58:00




Detail

Start				End				Driver	Distance	Total Distance	Running V/S Stop	Running	Idle	Stop	Inactive	Speed		Over Speed	Immobilize	Alert(s)
Start Time	Start Location	Start Odometer	Start Coordinate	End Time	End Location	End Odometer	End Coordinate									AVG	MAX			
25-02-2024 12:46	Shri Sai Baba Mandir, Darpan Colony, Gwalior, Madhya Pradesh (NW)	11158 2.79	(26.2077261, 78.2074528)	25-02-2024 12:50	GOVT. GIRLS H.s.s. Thatipur Gwalior, H.S.S., Thatipur Gaon, Thatipur, Gwalior, Madhya Pradesh (SW)	11158 3.33	(26.2108633, 78.207675)	Driver	0.55			00:04	00:00	00:02	00:00	8	19	0	N	0
25-02-2024 12:52	GOVT. GIRLS H.s.s. Thatipur Gwalior, H.S.S., Thatipur Gaon, Thatipur, Gwalior, Madhya Pradesh (SW)	11158 3.33	(26.2108839, 78.2076722)	25-02-2024 12:56	IFC (IAG FOOD COURT), Chambal Colony, Thatipur, Gwalior, Madhya Pradesh (SE)	11158 4.08	(26.2101767, 78.2030128)	Driver	0.75			00:04	00:00	00:24	00:00	13	27	0	N	0
25-02-2024 13:19	Thatipur Government Hospital & NRC, Chambal Colony, Thatipur, Gwalior, Madhya Pradesh (NW)	11158 4.08	(26.2100883, 78.2030233)	25-02-2024 13:32	ABC, Thatipur, Morar, Nehru Colony, Mayur Nagar, Thatipur, Gwalior, Madhya Pradesh (SE)	11158 5.99	(26.2166439, 78.2027844)	Driver	1.91			00:11	00:02	00:04	00:00	10	30	0	N	0
25-02-2024 13:36	ABC, Thatipur, Morar, Nehru Colony, Mayur Nagar, Thatipur, Gwalior, Madhya Pradesh (SE)	11158 5.99	(26.2165983, 78.2028128)	25-02-2024 13:38	City Bazar, Gandhi Rd, Madhuvan Colony, Mayur Nagar, Thatipur, Gwalior, Madhya Pradesh (SE)	11158 6.25	(26.2147233, 78.2030611)	Driver	0.27			00:02	00:00	00:02	00:00	9	22	0	N	0

Trip Detail

MP07L5593 - Truck - 867440060672656 from 01-02-2024 00:00:00 to 29-02-2024 17:58:00

Detail

Start				End				Driver	Distance	Total Distance	Running V/S Stop	Running	Idle	Stop	Inactive	Speed		Over Speed	Immobilize	Alert(s)
Start Time	Start Location	Start Odometer	Start Coordinate	End Time	End Location	End Odometer	End Coordinate									AVG	MAX			
25-02-2024 13:40	City Bazar, Gandhi Rd, Madhuvan Colony, Mayur Nagar, Thatipur, Gwalior, Madhya Pradesh (SE)	11158 6.25	(26.2147256, 78.2030694)	25-02-2024 13:53	Optimus College Of Higher Studies-Best College In Thatipur Gwalior, 300, Jiwaji Nagar, Mayur Nagar, Thatipur, Gwalior, Madhya Pradesh (SW)	11158 7.32	(26.2180978, 78.2070694)	Driver	1.06			00:10	00:03	00:04	00:00	6	23	0	N	0
25-02-2024 13:57	Optimus College Of Higher Studies-Best College In Thatipur Gwalior, 300, Jiwaji Nagar, Mayur Nagar, Thatipur, Gwalior, Madhya Pradesh (NW)	11158 7.32	(26.2181356, 78.2070983)	25-02-2024 14:00	Shani Mandir, Suresh Nagar Colony, Thatipur, Gwalior, Madhya Pradesh (NW)	11158 7.79	(26.2210156, 78.2087561)	Driver	0.48			00:03	00:00	00:03	00:00	10	15	0	N	0
25-02-2024 14:04	Shani Mandir, Suresh Nagar Colony, Thatipur, Gwalior, Madhya Pradesh (NW)	11158 7.79	(26.2210394, 78.2088272)	25-02-2024 14:08	Chandra Hospital, 288 Near Oriental Bank, Jiwaji Nagar, Suresh Nagar Colony, Thatipur, Gwalior, Madhya Pradesh (SE)	11158 8.38	(26.2173433, 78.2076528)	Driver	0.59			00:04	00:00	00:03	00:00	9	25	0	N	0

Trip Detail

MP07L5593 - Truck - 867440060672656 from 01-02-2024 00:00:00 to 29-02-2024 17:58:00

Detail

Start				End				Driver	Distance	Total Distance	Running V/S Stop	Running	Idle	Stop	Inactive	Speed		Over Speed	Immobilize	Alert(s)
Start Time	Start Location	Start Odometer	Start Coordinate	End Time	End Location	End Odometer	End Coordinate									AVG	MAX			
25-02-2024 14:10	Chandra Hospital, 288 Near Oriental Bank, Jiwaji Nagar, Suresh Nagar Colony, Thatipur, Gwalior, Madhya Pradesh (SE)	11158 8.38	(26.2173456, 78.2076822)	25-02-2024 14:18	Shree Dwarkadhish Temple, Gandhi Rd, Mohan Nagar Colony, Thatipur, Gwalior, Madhya Pradesh (NE)	11158 9.0	(26.2156811, 78.2120294)	Driver	0.62		00:08	00:00	00:04	00:00	5	23	0	N	0	
25-02-2024 14:22	Shree Dwarkadhish Temple, Gandhi Rd, Mohan Nagar Colony, Thatipur, Gwalior, Madhya Pradesh (NE)	11158 9.0	(26.2156894, 78.2120528)	25-02-2024 14:24	Ganesh Ji Temple, Darpan Colony, Gwalior, Madhya Pradesh (NW)	11158 9.09	(26.2161172, 78.2128322)	Driver	0.09		00:01	00:00	00:03	00:00	4	17	0	N	0	
25-02-2024 14:26	Ganesh Ji Temple, Darpan Colony, Gwalior, Madhya Pradesh (NW)	11158 9.09	(26.216135, 78.2128456)	25-02-2024 14:29	St. John's Higher Secondary School, Bhagwan Colony, Suresh Nagar Colony, Thatipur, Gwalior, Madhya Pradesh (SE)	11158 9.17	(26.2164522, 78.2136)	Driver	0.08		00:01	00:01	00:04	00:00	6	11	0	N	0	
25-02-2024 14:33	St. John's Higher Secondary School, Bhagwan Colony, Suresh Nagar Colony, Thatipur, Gwalior, Madhya Pradesh (SE)	11158 9.17	(26.2164639, 78.2135961)	25-02-2024 14:34	St. John's Higher Secondary School, Bhagwan Colony, Suresh Nagar Colony, Thatipur, Gwalior, Madhya Pradesh (SE)	11158 9.22	(26.2167506, 78.2139917)	Driver	0.05		00:01	00:00	00:06	00:00	3	8	0	N	0	

Trip Detail

MP07L5593 - Truck - 867440060672656 from 01-02-2024 00:00:00 to 29-02-2024 17:58:00

Detail

Start				End				Driver	Distance	Total Distance	Running V/S Stop	Running	Idle	Stop	Inactive	Speed		Over Speed	Immobilize	Alert(s)
Start Time	Start Location	Start Odometer	Start Coordinate	End Time	End Location	End Odometer	End Coordinate									AVG	MAX			
25-02-2024 14:39	St. John's Higher Secondary School, Bhagwan Colony, Suresh Nagar Colony, Thatipur, Gwalior, Madhya Pradesh (SE)	11158 9.22	(26.216745, 78.2139983)	25-02-2024 14:42	Bharat Petroleum, Sahid Kargil Gate, Gandhi Rd, in front of Munna Auto Parts, Narmada Colony, Morar, Gwalior, Madhya Pradesh (SE)	11159 0.14	(26.2164789, 78.2189333)	Driver	0.92			00:02	00:00	00:04	00:00	24	25	0	N	0
25-02-2024 14:45	Bharat Petroleum, Sahid Kargil Gate, Gandhi Rd, in front of Munna Auto Parts, Narmada Colony, Morar, Gwalior, Madhya Pradesh (SE)	11159 0.14	(26.2164883, 78.2189278)	25-02-2024 14:50	GROVER TEST TUBE BABY CENTER AND GROVER HOSPITAL, Mall Rd, Nearby Baradari Chauraha, Morar, Gwalior, Madhya Pradesh (NE)	11159 0.58	(26.2190283, 78.2216933)	Driver	0.45			00:05	00:00	00:02	00:00	6	21	0	N	0
25-02-2024 14:52	GROVER TEST TUBE BABY CENTER AND GROVER HOSPITAL, Mall Rd, Nearby Baradari Chauraha, Morar, Gwalior, Madhya Pradesh (NE)	11159 0.58	(26.2189767, 78.2216822)	25-02-2024 14:54	Sankalp Hospital, Morar, Gwalior, Madhya Pradesh (NE)	11159 0.61	(26.21899, 78.2213461)	Driver	0.04			00:02	00:00	00:02	00:00	1	7	0	N	0

Trip Detail

MP07L5593 - Truck - 867440060672656 from 01-02-2024 00:00:00 to 29-02-2024 17:58:00





Detail

Start				End				Driver	Distance	Total Distance	Running V/S Stop	Running	Idle	Stop	Inactive	Speed		Over Speed	Immobilize	Alert(s)
Start Time	Start Location	Start Odometer	Start Coordinate	End Time	End Location	End Odometer	End Coordinate									AVG	MAX			
25-02-2024 14:56	Sankalp Hospital, Morar, Gwalior, Madhya Pradesh (NE)	11159 0.61	(26.2 18968 3, 78.22 13194)	25-02-2024 15:05	Bank Of India, Infront Of Government Hospital, Mall Rd, Morar, Gwalior, Madhya Pradesh (SE)	11159 1.42	(26.224 0383, 78.2226 956)	Driver	0.82		00:08	00:01	00:02	00:00	6	14	0	N	0	
25-02-2024 15:08	Bank Of India, Infront Of Government Hospital, Mall Rd, Morar, Gwalior, Madhya Pradesh (SE)	11159 1.42	(26.2 24097 8, 78.22 272)	25-02-2024 15:13	District Hospital Maternity Wing, Mall Rd, Morar, Gwalior, Madhya Pradesh (NE)	11159 1.66	(26.226 2478, 78.2228 6)	Driver	0.24		00:03	00:03	00:09	00:00	4	21	0	N	0	
25-02-2024 15:23	District Hospital Maternity Wing, Mall Rd, Morar, Gwalior, Madhya Pradesh (NE)	11159 1.66	(26.2 26236 7, 78.22 28561)	25-02-2024 15:28	Study, Meera Nagar, Tyagi Nagar, Morar, Gwalior, Madhya Pradesh (NW)	11159 3.51	(26.217 4872, 78.2220 389)	Driver	1.85		00:05	00:00	00:03	00:00	20	25	0	N	0	
25-02-2024 15:31	Study, Meera Nagar, Tyagi Nagar, Morar, Gwalior, Madhya Pradesh (NW)	11159 3.51	(26.2 17468 9, 78.22 20517)	25-02-2024 16:10	Bharat Petroleum, Petrol Pump -Shreeji Fuels, VILL ANTRI, Gwalior, Madhya Pradesh (NE)	11161 4.24	(26.063 7278, 78.2265 6)	Driver	20.73		00:38	00:02	00:07	00:00	33	53	0	N	0	
25-02-2024 16:17	Bharat Petroleum, Petrol Pump - Shreeji Fuels, VILL ANTRI, Gwalior, Madhya Pradesh (NE)	11161 4.24	(26.0 63733 9, 78.22 65328)	25-02-2024 16:17	Bharat Petroleum, Petrol Pump -Shreeji Fuels, VILL ANTRI, Gwalior, Madhya Pradesh (NE)	11161 4.25	(26.063 7367, 78.2266 25)	Driver	0.01		00:00	00:00	00:13	00:00	0	0	0	N	0	

Trip Detail

MP07L5593 - Truck - 867440060672656 from 01-02-2024 00:00:00 to 29-02-2024 17:58:00

Detail

Start				End				Driver	Distance	Total Distance	Running V/S Stop	Running	Idle	Stop	Inactive	Speed		Over Speed	Immobilize	Alert(s)
Start Time	Start Location	Start Odometer	Start Coordinate	End Time	End Location	End Odometer	End Coordinate									AVG	MAX			
25-02-2024 16:31	Bharat Petroleum, Petrol Pump - Shreeji Fuels, VILL ANTRI, Gwalior, Madhya Pradesh (NE)	11161 4.25	(26.0 63740 6, 78.22 66478)	25-02-2024 16:37	Bharat Petroleum, Petrol Pump -Shreeji Fuels, VILL ANTRI, Gwalior, Madhya Pradesh (NE)	11161 4.34	(26.063 7961 , 78.2267 833)	Driver	0.09			00:07	00:00	00:05	00:00	1	9	0	N	0
25-02-2024 16:42	Bharat Petroleum, Petrol Pump - Shreeji Fuels, VILL ANTRI, Gwalior, Madhya Pradesh (NE)	11161 4.34	(26.0 63789 4, 78.22 67906)	25-02-2024 17:33	Shri Achaleshwar Mahadev Mandir, Line No. 4 JC Mill, Birla Nagar, Gwalior, Madhya Pradesh (SW)	11163 8.89	(26.237 7278 , 78.1861 372)	Driver	24.55			00:51	00:00	00:03	00:00	29	55	0	N	0
25-02-2024 17:37	Shri Achaleshwar Mahadev Mandir, Line No. 4 JC Mill, Birla Nagar, Gwalior, Madhya Pradesh (NW)	11163 8.89	(26.2 37755 7, 78.18 61194)	25-02-2024 17:37	Shri Achaleshwar Mahadev Mandir, Line No. 4 JC Mill, Birla Nagar, Gwalior, Madhya Pradesh (NW)	11163 8.89	(26.237 7417 , 78.1860 983)	Driver	0.01			00:00	00:00	04:21	00:00	0	0	0	N	0
25-02-2024 21:58	Shri Achaleshwar Mahadev Mandir, Line No. 4 JC Mill, Birla Nagar, Gwalior, Madhya Pradesh (NW)	11163 8.89	(26.2 37776 7, 78.18 61039)	25-02-2024 22:00	Shri Achaleshwar Mahadev Mandir, Line No. 4 JC Mill, Birla Nagar, Gwalior, Madhya Pradesh (NW)	11163 8.92	(26.237 945 , 78.1861 511)	Driver	0.03	81.29		00:02	00:00	09:36	00:00	1	9	0	N	0

Trip Detail

MP07L5593 - Truck - 867440060672656 from 01-02-2024 00:00:00 to 29-02-2024 17:58:00

Detail

Start				End				Driver	Distance	Total Distance	Running V/S Stop	Running	Idle	Stop	Inactive	Speed		Over Speed	Immobilize	Alert(s)
Start Time	Start Location	Start Odometer	Start Coordinate	End Time	End Location	End Odometer	End Coordinate									AVG	MAX			
26-02-2024 07:36	Shri Achaleswar Mahadev Mandir, Line No. 4 JC Mill, Birla Nagar, Gwalior, Madhya Pradesh (NW)	11163 8.92	(26.23788, 78.1861833)	26-02-2024 07:42	State Bank Of India ATM, Hazira Chowk, Tansen Road, Hazira, Tansen Nagar, Gwalior, Madhya Pradesh (SW)	11164 0.85	(26.2312289, 78.1810983)	Driver	1.93		00:06	00:00	01:59	00:00	18	30	0	N	0	
26-02-2024 09:41	State Bank Of India ATM, Hazira Chowk, Tansen Road, Hazira, Tansen Nagar, Gwalior, Madhya Pradesh (SW)	11164 0.85	(26.23123, 78.18105)	26-02-2024 10:02	Bharat Petroleum Fuel Station, Kampoo Rd, Nimbalkar Ki Goth No.2, Lashkar, Gwalior, Madhya Pradesh (SW)	11164 7.3	(26.1937783, 78.1536139)	Driver	6.44		00:21	00:00	00:04	00:00	19	48	0	N	0	
26-02-2024 10:06	Bharat Petroleum Fuel Station, Kampoo Rd, Nimbalkar Ki Goth No.2, Lashkar, Gwalior, Madhya Pradesh (SE)	11164 7.3	(26.193752, 78.1536683)	26-02-2024 10:06	Bharat Petroleum Fuel Station, Kampoo Rd, Nimbalkar Ki Goth No.2, Lashkar, Gwalior, Madhya Pradesh (SE)	11164 7.33	(26.193715, 78.1536867)	Driver	0.02		00:00	00:00	00:06	00:00	5	8	0	N	0	
26-02-2024 10:13	Bharat Petroleum Fuel Station, Kampoo Rd, Nimbalkar Ki Goth No.2, Lashkar, Gwalior, Madhya Pradesh (SE)	11164 7.33	(26.193675, 78.1536944)	26-02-2024 10:16	Kamla Raja Hospital, Kamla raja, J. A. Hospital Campus, Lashkar, Gwalior, Madhya Pradesh (SE)	11164 8.08	(26.1907567, 78.1568672)	Driver	0.75		00:03	00:00	00:03	00:00	15	22	0	N	0	

Trip Detail

MP07L5593 - Truck - 867440060672656 from 01-02-2024 00:00:00 to 29-02-2024 17:58:00

Detail

Start				End				Driver	Distance	Total Distance	Running V/S Stop	Running	Idle	Stop	Inactive	Speed		Over Speed	Immobilize	Alert(s)
Start Time	Start Location	Start Odometer	Start Coordinate	End Time	End Location	End Odometer	End Coordinate									AVG	MAX			
26-02-2024 10:19	Kamla Raja Hospital, Kamla raja, J. A. Hospital Campus, Lashkar, Gwalior, Madhya Pradesh (SE)	11164 8.08	(26.1907561, 78.1568717)	26-02-2024 10:28	The Prabha International Suites, Jhansi Rd, Opp Madhav Nagar Gate, Harishankar Puram, Shiram Colony, Lashkar, Gwalior, Madhya Pradesh (SE)	11165 2.53	(26.1996, 78.17919)	Driver	4.45		00:09	00:00	00:02	00:00	29	36	0	N	0	
26-02-2024 10:30	The Prabha International Suites, Jhansi Rd, Opp Madhav Nagar Gate, Harishankar Puram, Shiram Colony, Lashkar, Gwalior, Madhya Pradesh (SE)	11165 2.53	(26.1996078, 78.1791861)	26-02-2024 10:32	Ganesh Mandir, Harishankar Puram, Shiram Colony, Lashkar, Gwalior, Madhya Pradesh (SE)	11165 2.89	(26.1976117, 78.1798594)	Driver	0.36		00:02	00:00	00:04	00:00	12	27	0	N	0	
26-02-2024 10:36	Ganesh Mandir, Harishankar Puram, Shiram Colony, Lashkar, Gwalior, Madhya Pradesh (SE)	11165 2.89	(26.1975944, 78.1798767)	26-02-2024 10:51	Prime Hospital, Plot No C2, C3, Near, New Collectorate Rd, City Center, Kailash Nagar, Mahalgaon, Gwalior, Madhya Pradesh (NE)	11165 6.56	(26.1964556, 78.1975872)	Driver	3.67		00:15	00:00	00:04	00:00	15	47	0	N	0	

Trip Detail

MP07L5593 - Truck - 867440060672656 from 01-02-2024 00:00:00 to 29-02-2024 17:58:00

Detail

Start				End				Driver	Distance	Total Distance	Running V/S Stop	Running	Idle	Stop	Inactive	Speed		Over Speed	Immobilize	Alert(s)
Start Time	Start Location	Start Odometer	Start Coordinate	End Time	End Location	End Odometer	End Coordinate									AVG	MAX			
26-02-2024 10:55	Prime Hospital, Plot No C2, C3, Near, New Collectorate Rd, City Center, Kailash Nagar, Mahalgaon, Gwalior, Madhya Pradesh (NE)	11165 6.56	(26.1964939, 78.1976417)	26-02-2024 11:11	Balaji Kirana And General Store, Mahalgaon, Gwalior, Madhya Pradesh (NE)	11165 8.77	(26.2028744, 78.1863872)	Driver	2.21		00:12	00:04	00:08	00:00	11	36	0	N	0	
26-02-2024 11:19	Balaji Kirana And General Store, Mahalgaon, Gwalior, Madhya Pradesh (NE)	11165 8.77	(26.2028339, 78.1863828)	26-02-2024 11:21	Hanuman Mandir, Mahalgaon, Gwalior, Madhya Pradesh (SE)	11165 9.08	(26.2040144, 78.1841033)	Driver	0.32		00:02	00:00	00:04	00:00	9	18	0	N	0	
26-02-2024 11:25	Hanuman Mandir, Mahalgaon, Gwalior, Madhya Pradesh (SE)	11165 9.08	(26.2040194, 78.184085)	26-02-2024 11:26	RISING PUBLIC SCHOOL, Sarswati Nagar, Mahalgaon, Gwalior, Madhya Pradesh (NE)	11165 9.32	(26.2026039, 78.1832017)	Driver	0.24		00:01	00:00	00:03	00:00	10	20	0	N	0	
26-02-2024 11:29	RISING PUBLIC SCHOOL, Sarswati Nagar, Mahalgaon, Gwalior, Madhya Pradesh (NE)	11165 9.32	(26.2025894, 78.1831639)	26-02-2024 11:46	Hotel Sita Manor, Gandhi Rd, Opp. Akashvani, Thatipur Gaon, Thatipur, Gwalior, Madhya Pradesh (SE)	11166 2.53	(26.213225, 78.19246)	Driver	3.21		00:15	00:02	00:03	00:00	13	39	0	N	0	

Trip Detail

MP07L5593 - Truck - 867440060672656 from 01-02-2024 00:00:00 to 29-02-2024 17:58:00

Detail

Start				End				Driver	Distance	Total Distance	Running V/S Stop	Running	Idle	Stop	Inactive	Speed		Over Speed	Immobilize	Alert(s)
Start Time	Start Location	Start Odometer	Start Coordinate	End Time	End Location	End Odometer	End Coordinate									AVG	MAX			
26-02-2024 11:50	Hotel Sita Manor, Gandhi Rd, Opp. Akashvani, Thatipur Gaon, Thatipur, Gwalior, Madhya Pradesh (SE)	11166 2.53	(26.2 13178 3, 78.19 24844)	26-02-2024 12:04	Plot No 11, Orion Tower, Sirol Rd, City Center, Tulsi Vihar Colony, Gwalior, Madhya Pradesh (SW)	11166 4.05	(26.204 7411, 78.1913 1)	Driver	1.52		00:13	00:02	00:06	00:00	7	27	0	N	0	
26-02-2024 12:10	Plot No 11, Orion Tower, Sirol Rd, City Center, Tulsi Vihar Colony, Gwalior, Madhya Pradesh (SE)	11166 4.05	(26.2 04733 9, 78.19 13928)	26-02-2024 12:16	Shop No. 5, Suryansh Food Corner, Opposite to Gate No. 3, Sachin Tendulkar Rd, Anupam Nagar, Jiwaji University, Gwalior, Madhya Pradesh (NW)	11166 4.8	(26.206 7322, 78.1950 156)	Driver	0.75		00:06	00:00	00:03	00:00	8	23	0	N	0	
26-02-2024 12:19	Shop No. 5, Suryansh Food Corner, Opposite to Gate No. 3, Sachin Tendulkar Rd, Anupam Nagar, Jiwaji University, Gwalior, Madhya Pradesh (NW)	11166 4.8	(26.2 06741 7, 78.19 51228)	26-02-2024 12:32	Apex child mother & general hospital, University Rd, Tagore Nagar, Anupam Nagar, Saraswati Nagar, Gwalior, Madhya Pradesh (SE)	11166 5.62	(26.207 2839, 78.2003 561)	Driver	0.82		00:09	00:03	00:07	00:00	5	25	0	N	0	

Trip Detail

MP07L5593 - Truck - 867440060672656 from 01-02-2024 00:00:00 to 29-02-2024 17:58:00

Detail

Start				End				Driver	Distance	Total Distance	Running V/S Stop	Running	Idle	Stop	Inactive	Speed		Over Speed	Immobilize	Alert(s)
Start Time	Start Location	Start Odometer	Start Coordinate	End Time	End Location	End Odometer	End Coordinate									AVG	MAX			
26-02-2024 12:38	Apex child mother & general hospital, University Rd, Tagore Nagar, Anupam Nagar, Saraswati Nagar, Gwalior, Madhya Pradesh (SE)	11166 5.62	(26.2072939, 78.2003783)	26-02-2024 12:48	Dr. Kalras DENTAL AND SMILE CARE Orthodontist in Gwalior Dentist in Gwalior, University Rd, Near Silver Estate, Thatipur, Gwalior, Madhya Pradesh (SE)	11166 6.16	(26.2102667, 78.2004033)	Driver	0.53		00:07	00:03	00:10	00:00	5	18	0	N	0	
26-02-2024 12:58	Dr. Kalras DENTAL AND SMILE CARE Orthodontist in Gwalior Dentist in Gwalior, University Rd, Near Silver Estate, Thatipur, Gwalior, Madhya Pradesh (SE)	11166 6.16	(26.2102722, 78.2004028)	26-02-2024 13:17	Shri Sai Baba Mandir, Darpan Colony, Gwalior, Madhya Pradesh (NW)	11166 8.82	(26.20771, 78.2074839)	Driver	2.67		00:19	00:00	00:03	00:00	9	20	0	N	0	
26-02-2024 13:20	Shri Sai Baba Mandir, Darpan Colony, Gwalior, Madhya Pradesh (NW)	11166 8.82	(26.2077194, 78.2075011)	26-02-2024 13:23	GOVT. GIRLS H.s.s. Thatipur Gwalior, H.S.S., Thatipur Gaon, Thatipur, Gwalior, Madhya Pradesh (SW)	11166 9.35	(26.2108317, 78.2077161)	Driver	0.53		00:04	00:00	00:09	00:00	9	17	0	N	0	

Trip Detail

MP07L5593 - Truck - 867440060672656 from 01-02-2024 00:00:00 to 29-02-2024 17:58:00





Detail

Start				End				Driver	Distance	Total Distance	Running V/S Stop	Running	Idle	Stop	Inactive	Speed		Over Speed	Immobilize	Alert(s)
Start Time	Start Location	Start Odometer	Start Coordinate	End Time	End Location	End Odometer	End Coordinate									AVG	MAX			
26-02-2024 13:32	GOVT. GIRLS H.s.s.Thatipur Gwalior, H.S.S., Thatipur Gaon, Thatipur, Gwalior, Madhya Pradesh (SW)	11166 9.35	(26.2108633, 78.2077072)	26-02-2024 13:35	Hanuman Mandir, Chambal Colony, Thatipur, Gwalior, Madhya Pradesh (SE)	11167 0.09	(26.2102806, 78.2031394)	Driver	0.74		00:03	00:00	00:36	00:00	13	24	0	N	0	
26-02-2024 14:11	Thatipur Government Hospital & NRC, Chambal Colony, Thatipur, Gwalior, Madhya Pradesh (NW)	11167 0.09	(26.210145, 78.203085)	26-02-2024 14:27	ABC, Thatipur, Morar, Nehru Colony, Mayur Nagar, Thatipur, Gwalior, Madhya Pradesh (SE)	11167 2.02	(26.2168967, 78.2028261)	Driver	1.93		00:14	00:02	00:03	00:00	8	36	0	N	0	
26-02-2024 14:30	ABC, Thatipur, Morar, Nehru Colony, Mayur Nagar, Thatipur, Gwalior, Madhya Pradesh (SE)	11167 2.02	(26.2168461, 78.2027894)	26-02-2024 14:32	ram traders, Thatipur chauraha, Madhuvan Colony, Mayur Nagar, Thatipur, Gwalior, Madhya Pradesh (NE)	11167 2.31	(26.2146917, 78.2030672)	Driver	0.29		00:02	00:00	00:02	00:00	8	21	0	N	0	
26-02-2024 14:35	ram traders, Thatipur chauraha, Madhuvan Colony, Mayur Nagar, Thatipur, Gwalior, Madhya Pradesh (NE)	11167 2.31	(26.2147033, 78.2031056)	26-02-2024 14:43	Soham Hospital & Research Centre - Best Hospital In Gwalior, Unnamed Road, Mayur Market, Mayur Nagar, Thatipur, Gwalior, Madhya Pradesh (NE)	11167 2.84	(26.2156278, 78.2069278)	Driver	0.53		00:08	00:00	00:03	00:00	4	19	0	N	0	

Trip Detail

MP07L5593 - Truck - 867440060672656 from 01-02-2024 00:00:00 to 29-02-2024 17:58:00

Detail

Start				End				Driver	Distance	Total Distance	Running V/S Stop	Running	Idle	Stop	Inactive	Speed		Over Speed	Immobilize	Alert(s)
Start Time	Start Location	Start Odometer	Start Coordinate	End Time	End Location	End Odometer	End Coordinate									AVG	MAX			
26-02-2024 14:46	Soham Hospital & Research Centre - Best Hospital In Gwalior, Unnamed Road, Mayur Market, Mayur Nagar, Thatipur, Gwalior, Madhya Pradesh (NE)	11167 2.84	(26.2155628, 78.2070122)	26-02-2024 14:49	Optimus College Of Higher Studies-Best College In Thatipur Gwalior, 300, Jiwaji Nagar, Mayur Nagar, Thatipur, Gwalior, Madhya Pradesh (NW)	11167 3.18	(26.2182789, 78.2070917)	Driver	0.33			00:02	00:00	00:04	00:00	9	21	0	N	0
26-02-2024 14:53	Optimus College Of Higher Studies-Best College In Thatipur Gwalior, 300, Jiwaji Nagar, Mayur Nagar, Thatipur, Gwalior, Madhya Pradesh (NW)	11167 3.18	(26.2182983, 78.2070717)	26-02-2024 14:59	Union Bank of India, Thatipur, Gwalior, Madhya Pradesh (NW)	11167 3.89	(26.2153289, 78.211215)	Driver	0.71			00:05	00:02	00:02	00:00	8	20	0	N	0
26-02-2024 15:02	Union Bank of India, Thatipur, Gwalior, Madhya Pradesh (NW)	11167 3.89	(26.2153328, 78.2112567)	26-02-2024 15:02	Union Bank of India, Thatipur, Gwalior, Madhya Pradesh (NW)	11167 3.89	(26.2153339, 78.2112678)	Driver	0.01			00:00	00:00	00:09	00:00	0	0	0	N	0
26-02-2024 15:11	Vishal Mega Mart, Thatipur, Gwalior, Madhya Pradesh (NW)	11167 3.89	(26.2153511, 78.2113172)	26-02-2024 15:12	Shree Dwarkadhish Temple, Gandhi Rd, Mohan Nagar Colony, Thatipur, Gwalior, Madhya Pradesh (NE)	11167 3.97	(26.2156361, 78.2119822)	Driver	0.08			00:01	00:00	00:03	00:00	3	13	0	N	0

Trip Detail

MP07L5593 - Truck - 867440060672656 from 01-02-2024 00:00:00 to 29-02-2024 17:58:00

Detail

Start				End				Driver	Distance	Total Distance	Running V/S Stop	Running	Idle	Stop	Inactive	Speed		Over Speed	Immobilize	Alert(s)
Start Time	Start Location	Start Odometer	Start Coordinate	End Time	End Location	End Odometer	End Coordinate									AVG	MAX			
26-02-2024 15:15	Shree Dwarkadhis h Temple, Gandhi Rd, Mohan Nagar Colony, Thatipur, Gwalior, Madhya Pradesh (NE)	11167 3.97	(26.2 15651 7, 78.21 19972)	26-02-2024 15:17	Ganesh JI Temple, Darpan Colony, Gwalior, Madhya Pradesh (NE)	11167 4.15	(26.216 3933, 78.2135 733)	Driver	0.18		00:02	00:00	00:06	00:00	6	18	0	N	0	
26-02-2024 15:22	Ganesh JI Temple, Darpan Colony, Gwalior, Madhya Pradesh (NE)	11167 4.15	(26.2 1642, 78.21 36033)	26-02-2024 15:25	St. John's Higher Secondary School, Bhagwan Colony, Suresh Nagar Colony, Thatipur, Gwalior, Madhya Pradesh (NW)	11167 4.47	(26.217 2217, 78.2126 867)	Driver	0.32		00:03	00:00	00:03	00:00	6	18	0	N	0	
26-02-2024 15:28	St. John's Higher Secondary School, Bhagwan Colony, Suresh Nagar Colony, Thatipur, Gwalior, Madhya Pradesh (NW)	11167 4.47	(26.2 17216 7, 78.21 26861)	26-02-2024 15:31	Bharat Petroleum, Sahid Kargil Gate, Gandhi Rd, in front of Munna Auto Parts, Narmada Colony, Morar, Gwalior, Madhya Pradesh (SW)	11167 5.08	(26.216 4217, 78.2184 5)	Driver	0.61		00:03	00:00	00:02	00:00	12	27	0	N	0	

Trip Detail

MP07L5593 - Truck - 867440060672656 from 01-02-2024 00:00:00 to 29-02-2024 17:58:00

Detail

Start				End				Driver	Distance	Total Distance	Running V/S Stop	Running	Idle	Stop	Inactive	Speed		Over Speed	Immobilize	Alert(s)
Start Time	Start Location	Start Odometer	Start Coordinate	End Time	End Location	End Odometer	End Coordinate									AVG	MAX			
26-02-2024 15:34	Bharat Petroleum, Sahid Kargil Gate, Gandhi Rd, in front of Munna Auto Parts, Narmada Colony, Morar, Gwalior, Madhya Pradesh (SW)	11167 5.08	(26.2164011, 78.2185056)	26-02-2024 15:36	GROVER TEST TUBE BABY CENTER AND GROVER HOSPITAL, Mall Rd, Nearby Baradari Chauraha, Morar, Gwalior, Madhya Pradesh (NE)	11167 5.56	(26.2189944, 78.2218117)	Driver	0.48		00:03	00:00	00:03	00:00	11	21	0	N	0	
26-02-2024 15:39	GROVER TEST TUBE BABY CENTER AND GROVER HOSPITAL, Mall Rd, Nearby Baradari Chauraha, Morar, Gwalior, Madhya Pradesh (NE)	11167 5.56	(26.2190028, 78.2217906)	26-02-2024 15:55	Jilla Hospital, Mall Rd, Morar, Gwalior, Madhya Pradesh (NW)	11167 6.38	(26.2238539, 78.2227239)	Driver	0.81		00:14	00:02	00:03	00:00	3	25	0	N	0	
26-02-2024 15:58	Bank Of India, Infront Of Government Hospital, Mall Rd, Morar, Gwalior, Madhya Pradesh (SE)	11167 6.38	(26.2239367, 78.2226844)	26-02-2024 15:59	Shere Punjab Restaurant Spr (Parcel Counter), Mall Rd, River View colony, Morar, Gwalior, Madhya Pradesh (SW)	11167 6.46	(26.2246628, 78.2227994)	Driver	0.08		00:01	00:00	00:03	00:00	6	15	0	N	0	

Trip Detail

MP07L5593 - Truck - 867440060672656 from 01-02-2024 00:00:00 to 29-02-2024 17:58:00

Detail

Start				End				Driver	Distance	Total Distance	Running V/S Stop	Running	Idle	Stop	Inactive	Speed		Over Speed	Immobilize	Alert(s)
Start Time	Start Location	Start Odometer	Start Coordinate	End Time	End Location	End Odometer	End Coordinate									AVG	MAX			
26-02-2024 16:02	Shere Punjab Restaurant Spr (Parcel Counter), Mall Rd, River View colony, Morar, Gwalior, Madhya Pradesh (SE)	11167 6.46	(26.22467, 78.2228206)	26-02-2024 16:06	District Hospital Maternity Wing, Mall Rd, Morar, Gwalior, Madhya Pradesh (NE)	11167 6.64	(26.2262572, 78.2228439)	Driver	0.18		00:05	00:00	00:08	00:00	2	17	0	N	0	
26-02-2024 16:14	District Hospital Maternity Wing, Mall Rd, Morar, Gwalior, Madhya Pradesh (NE)	11167 6.64	(26.2262467, 78.2228606)	26-02-2024 16:22	Study, Meera Nagar, Tyagi Nagar, Morar, Gwalior, Madhya Pradesh (NW)	11167 7.9	(26.2175028, 78.2220544)	Driver	1.26		00:08	00:00	00:03	00:00	9	29	0	N	0	
26-02-2024 16:25	Study, Meera Nagar, Tyagi Nagar, Morar, Gwalior, Madhya Pradesh (NW)	11167 7.9	(26.2174689, 78.2220467)	26-02-2024 16:29	Shri Krishna M.S. Hospital, Unnamed Road, Pawansut Colony, Morar, Gwalior, Madhya Pradesh (NE)	11167 9.64	(26.2017633, 78.2222556)	Driver	1.74		00:05	00:00	00:08	00:00	23	44	0	N	0	
26-02-2024 16:38	Shri Krishna M.S. Hospital, Unnamed Road, Pawansut Colony, Morar, Gwalior, Madhya Pradesh (NE)	11167 9.64	(26.2017744, 78.2222539)	26-02-2024 17:13	Bharat Petroleum, Petrol Pump -Shreeji Fuels, VILL ANTRI, Gwalior, Madhya Pradesh (NE)	11169 7.86	(26.0637139, 78.22654)	Driver	18.22		00:35	00:00	00:06	00:00	31	65	0	N	0	

Trip Detail

MP07L5593 - Truck - 867440060672656 from 01-02-2024 00:00:00 to 29-02-2024 17:58:00

Detail

Start				End				Driver	Distance	Total Distance	Running V/S Stop	Running	Idle	Stop	Inactive	Speed		Over Speed	Immobilize	Alert(s)
Start Time	Start Location	Start Odometer	Start Coordinate	End Time	End Location	End Odometer	End Coordinate									AVG	MAX			
26-02-2024 17:19	Bharat Petroleum, Petrol Pump - Shreeji Fuels, VILL ANTRI, Gwalior, Madhya Pradesh (NE)	11169 7.86	(26.0637194, 78.2265183)	26-02-2024 17:21	Bharat Petroleum, Petrol Pump -Shreeji Fuels, VILL ANTRI, Gwalior, Madhya Pradesh (NE)	11169 7.91	(26.0637678, 78.226681)	Driver	0.05	58.97		00:03	00:00	15:45	00:00	1	12	0	N	0
27-02-2024 09:06	Bharat Petroleum, Petrol Pump - Shreeji Fuels, VILL ANTRI, Gwalior, Madhya Pradesh (NE)	11169 7.91	(26.0637656, 78.2268078)	27-02-2024 09:41	Kamla Raja Hospital, Kamla raja, J. A. Hospital Campus, Lashkar, Gwalior, Madhya Pradesh (SE)	11171 8.24	(26.1907489, 78.1568806)	Driver	20.34			00:35	00:00	00:29	00:00	35	67	0	N	0
27-02-2024 10:10	Kamla Raja Hospital, Kamla raja, J. A. Hospital Campus, Lashkar, Gwalior, Madhya Pradesh (SE)	11171 8.24	(26.1907361, 78.1568822)	27-02-2024 10:25	Sophia Nursing College, 135, New High Ct Rd, City Center, Sharda Vihar, Mahalgaon, Gwalior, Madhya Pradesh (NW)	11172 3.58	(26.2019161, 78.1881067)	Driver	5.34			00:15	00:00	00:02	00:00	22	41	0	N	0
27-02-2024 10:27	Sophia Nursing College, 135, New High Ct Rd, City Center, Sharda Vihar, Mahalgaon, Gwalior, Madhya Pradesh (NW)	11172 3.58	(26.2018972, 78.1881017)	27-02-2024 10:39	Sanskar Public School, Kundan Nagar, Pant Nagar, Lashkar, Gwalior, Madhya Pradesh (SE)	11172 5.22	(26.1981689, 78.18464)	Driver	1.64			00:10	00:03	00:04	00:00	10	26	0	N	0

Trip Detail

MP07L5593 - Truck - 867440060672656 from 01-02-2024 00:00:00 to 29-02-2024 17:58:00

Detail

Start				End				Driver	Distance	Total Distance	Running V/S Stop	Running	Idle	Stop	Inactive	Speed		Over Speed	Immobilize	Alert(s)
Start Time	Start Location	Start Odometer	Start Coordinate	End Time	End Location	End Odometer	End Coordinate									AVG	MAX			
27-02-2024 10:44	Sanskar Public School, Kundan Nagar, Pant Nagar, Lashkar, Gwalior, Madhya Pradesh (SE)	11172 5.22	(26.1981583, 78.1846594)	27-02-2024 10:47	RISING PUBLIC SCHOOL, Sarwati Nagar, Mahalgaon, Gwalior, Madhya Pradesh (NE)	11172 5.75	(26.2018083, 78.1836467)	Driver	0.54		00:03	00:00	00:05	00:00	10	26	0	N	0	
27-02-2024 10:52	RISING PUBLIC SCHOOL, Sarwati Nagar, Mahalgaon, Gwalior, Madhya Pradesh (NE)	11172 5.75	(26.2018667, 78.1836239)	27-02-2024 11:08	Hotel Sita Manor, Gandhi Rd, Opp. Akashvani, Thatipur Gaon, Thatipur, Gwalior, Madhya Pradesh (SE)	11172 9.56	(26.2132022, 78.1924567)	Driver	3.81		00:15	00:02	00:06	00:00	16	42	0	N	0	
27-02-2024 11:14	Hotel Sita Manor, Gandhi Rd, Opp. Akashvani, Thatipur Gaon, Thatipur, Gwalior, Madhya Pradesh (SE)	11172 9.56	(26.2131833, 78.1924628)	27-02-2024 11:33	City Centre Hospital, City Center, Patel Nagar, Gwalior, Madhya Pradesh (SE)	11173 1.73	(26.2090133, 78.1926528)	Driver	2.17		00:16	00:03	00:04	00:00	8	31	0	N	0	
27-02-2024 11:37	City Centre Hospital, City Center, Patel Nagar, Gwalior, Madhya Pradesh (SE)	11173 1.73	(26.2090067, 78.1926478)	27-02-2024 11:39	7 Eleven, Plot No 113, DK Tower, Kailash Vihar Main Rd, City Center, Tulsī Vihar Colony, Gwalior, Madhya Pradesh (NW)	11173 1.98	(26.2068667, 78.1930383)	Driver	0.25		00:02	00:00	00:02	00:00	9	20	0	N	0	

Trip Detail

MP07L5593 - Truck - 867440060672656 from 01-02-2024 00:00:00 to 29-02-2024 17:58:00

Detail

Start				End				Driver	Distance	Total Distance	Running V/S Stop	Running	Idle	Stop	Inactive	Speed		Over Speed	Immobilize	Alert(s)
Start Time	Start Location	Start Odometer	Start Coordinate	End Time	End Location	End Odometer	End Coordinate									AVG	MAX			
27-02-2024 11:42	7 Eleven, Plot No 113, DK Tower, Kailash Vihar Main Rd, City Center, Tulsi Vihar Colony, Gwalior, Madhya Pradesh (NW)	11173 1.98	(26.2068578, 78.1930394)	27-02-2024 11:45	Vindhyachal Complex, Near Gadpati Comp 38, City Center, Tulsi Vihar Colony, Gwalior, Madhya Pradesh (NE)	11173 2.5	(26.2061939, 78.1902911)	Driver	0.52			00:03	00:00	00:03	00:00	9	16	0	N	0
27-02-2024 11:48	Vindhyachal Complex, Near Gadpati Comp 38, City Center, Tulsi Vihar Colony, Gwalior, Madhya Pradesh (NW)	11173 2.5	(26.2061717, 78.1902278)	27-02-2024 11:50	Plot No 11, Orion Tower, Sirol Rd, City Center, Tulsi Vihar Colony, Gwalior, Madhya Pradesh (SW)	11173 2.95	(26.2047017, 78.191165)	Driver	0.45			00:02	00:00	00:07	00:00	12	23	0	N	0
27-02-2024 11:57	Plot No 11, Orion Tower, Sirol Rd, City Center, Tulsi Vihar Colony, Gwalior, Madhya Pradesh (SW)	11173 2.95	(26.2047172, 78.1912361)	27-02-2024 12:04	Shop No. 5, Suryansh Food Corner, Opposite to Gate No. 3, Sachin Tendulkar Rd, Anupam Nagar, Jiwaji University, Gwalior, Madhya Pradesh (NW)	11173 3.67	(26.2067244, 78.194985)	Driver	0.73			00:07	00:00	00:04	00:00	6	28	0	N	0

Trip Detail

MP07L5593 - Truck - 867440060672656 from 01-02-2024 00:00:00 to 29-02-2024 17:58:00





Detail

Start				End				Driver	Distance	Total Distance	Running V/S Stop	Running	Idle	Stop	Inactive	Speed		Over Speed	Immobilize	Alert(s)
Start Time	Start Location	Start Odometer	Start Coordinate	End Time	End Location	End Odometer	End Coordinate									AVG	MAX			
27-02-2024 12:08	Shop No. 5, Suryansh Food Corner, Opposite to Gate No. 3, Sachin Tendulkar Rd, Anupam Nagar, Jiwaji University, Gwalior, Madhya Pradesh (NW)	11173 3.67	(26.2067589, 78.1950533)	27-02-2024 12:23	Dr Bansal Hospital Bansal hospital Gwalior Pediatrician in Gwalior, opposite to Ram Vatika, Govindpuri, Gwalior, Madhya Pradesh (NE)	11173 5.15	(26.2036811, 78.2036372)	Driver	1.48		00:13	00:02	00:05	00:00	7	23	0	N	0	
27-02-2024 12:27	Dr Bansal Hospital Bansal hospital Gwalior Pediatrician in Gwalior, opposite to Ram Vatika, Govindpuri, Gwalior, Madhya Pradesh (NW)	11173 5.15	(26.2037067, 78.2036083)	27-02-2024 12:44	Dr. Kalras DENTAL AND SMILE CARE Orthodontist in Gwalior Dentist in Gwalior, University Rd, Near Silver Estate, Thatipur, Gwalior, Madhya Pradesh (SE)	11173 6.22	(26.2102833, 78.2003944)	Driver	1.06		00:13	00:03	00:03	00:00	5	22	0	N	0	
27-02-2024 12:47	Dr. Kalras DENTAL AND SMILE CARE Orthodontist in Gwalior Dentist in Gwalior, University Rd, Near Silver Estate, Thatipur, Gwalior, Madhya Pradesh (NE)	11173 6.22	(26.2103311, 78.2003894)	27-02-2024 12:55	Subhash Chandra Bose School Of Nursing, A-42, Govindpuri, Gwalior, Madhya Pradesh (NW)	11173 7.19	(26.2064794, 78.2024061)	Driver	0.98		00:08	00:00	00:02	00:00	7	23	0	N	0	

Trip Detail

MP07L5593 - Truck - 867440060672656 from 01-02-2024 00:00:00 to 29-02-2024 17:58:00

Detail

Start				End				Driver	Distance	Total Distance	Running V/S Stop	Running	Idle	Stop	Inactive	Speed		Over Speed	Immobilize	Alert(s)
Start Time	Start Location	Start Odometer	Start Coordinate	End Time	End Location	End Odometer	End Coordinate									AVG	MAX			
27-02-2024 12:58	Subhash Chandra Bose School Of Nursing, A-42, Govindpuri, Gwalior, Madhya Pradesh (NW)	11173 7.19	(26.2064672, 78.2024872)	27-02-2024 13:04	GOVT. GIRLS H.s.s.Thatipur Gwalior, H.S.S., Thatipur Gaon, Thatipur, Gwalior, Madhya Pradesh (SW)	11173 8.6	(26.2108478, 78.2078122)	Driver	1.42			00:07	00:00	00:03	00:00	13	22	0	N	0
27-02-2024 13:07	GOVT. GIRLS H.s.s.Thatipur Gwalior, H.S.S., Thatipur Gaon, Thatipur, Gwalior, Madhya Pradesh (SW)	11173 8.6	(26.2108472, 78.20782)	27-02-2024 13:10	Hanuman Mandir, Chambal Colony, Thatipur, Gwalior, Madhya Pradesh (SE)	11173 9.35	(26.2102744, 78.2031)	Driver	0.75			00:03	00:00	00:50	00:00	13	28	0	N	0
27-02-2024 14:00	IFC (IAG FOOD COURT), Chambal Colony, Thatipur, Gwalior, Madhya Pradesh (SE)	11173 9.35	(26.2101689, 78.2030783)	27-02-2024 14:06	ABC, Thatipur, Morar, Nehru Colony, Mayur Nagar, Thatipur, Gwalior, Madhya Pradesh (SE)	11174 0.66	(26.2167333, 78.2028272)	Driver	1.3			00:06	00:00	00:03	00:00	13	19	0	N	0
27-02-2024 14:09	ABC, Thatipur, Morar, Nehru Colony, Mayur Nagar, Thatipur, Gwalior, Madhya Pradesh (SE)	11174 0.66	(26.2167306, 78.2028222)	27-02-2024 14:10	ram traders, Thatipur chauraha, Madhuvan Colony, Mayur Nagar, Thatipur, Gwalior, Madhya Pradesh (NE)	11174 0.93	(26.2146839, 78.2030433)	Driver	0.27			00:01	00:00	00:02	00:00	12	21	0	N	0

Trip Detail

MP07L5593 - Truck - 867440060672656 from 01-02-2024 00:00:00 to 29-02-2024 17:58:00

Detail

Start				End				Driver	Distance	Total Distance	Running V/S Stop	Running	Idle	Stop	Inactive	Speed		Over Speed	Immobilize	Alert(s)
Start Time	Start Location	Start Odometer	Start Coordinate	End Time	End Location	End Odometer	End Coordinate									AVG	MAX			
27-02-2024 14:12	ram traders, Thatipur chauraha, Madhuvan Colony, Mayur Nagar, Thatipur, Gwalior, Madhya Pradesh (NE)	11174 0.93	(26.2146922, 78.2030678)	27-02-2024 14:26	Optimus College Of Higher Studies-Best College In Thatipur Gwalior, 300, Jiwaji Nagar, Mayur Nagar, Thatipur, Gwalior, Madhya Pradesh (SW)	11174 2.31	(26.2180278, 78.2070911)	Driver	1.38		00:12	00:02	00:02	00:00	7	21	0	N	0	
27-02-2024 14:28	Optimus College Of Higher Studies-Best College In Thatipur Gwalior, 300, Jiwaji Nagar, Mayur Nagar, Thatipur, Gwalior, Madhya Pradesh (SW)	11174 2.31	(26.2180333, 78.2071078)	27-02-2024 14:40	Jama Masjid Thaath, Gandhi Rd, Near Thatipur Chauraha, Mohan Nagar Colony, Thatipur, Gwalior, Madhya Pradesh (SW)	11174 3.74	(26.2150917, 78.2083939)	Driver	1.43		00:10	00:01	00:04	00:00	8	23	0	N	0	
27-02-2024 14:44	Jama Masjid Thaath, Gandhi Rd, Near Thatipur Chauraha, Mohan Nagar Colony, Thatipur, Gwalior, Madhya Pradesh (SW)	11174 3.74	(26.2150783, 78.2084167)	27-02-2024 14:46	Shree Dwarkadhish Temple, Gandhi Rd, Mohan Nagar Colony, Thatipur, Gwalior, Madhya Pradesh (SW)	11174 4.05	(26.2153956, 78.2114883)	Driver	0.31		00:02	00:00	00:05	00:00	11	22	0	N	0	

Trip Detail

MP07L5593 - Truck - 867440060672656 from 01-02-2024 00:00:00 to 29-02-2024 17:58:00

Detail

Start				End				Driver	Distance	Total Distance	Running V/S Stop	Running	Idle	Stop	Inactive	Speed		Over Speed	Immobilize	Alert(s)
Start Time	Start Location	Start Odometer	Start Coordinate	End Time	End Location	End Odometer	End Coordinate									AVG	MAX			
27-02-2024 14:50	Shree Dwarkadhis h Temple, Gandhi Rd, Mohan Nagar Colony, Thatipur, Gwalior, Madhya Pradesh (SW)	11174 4.05	(26.2 15420 6, 78.21 15333)	27-02-2024 14:54	Ganesh JI Temple, Darpan Colony, Gwalior, Madhya Pradesh (NE)	11174 4.28	(26.216 395, 78.2135 667)	Driver	0.23		00:02	00:02	00:12	00:00	8	20	0	N	0	
27-02-2024 15:06	St. John`s Higher Secondary School, Bhagwan Colony, Suresh Nagar Colony, Thatipur, Gwalior, Madhya Pradesh (SE)	11174 4.28	(26.2 16456 1, 78.21 35761)	27-02-2024 15:10	GROVER TEST TUBE BABY CENTER AND GROVER HOSPITAL, Mall Rd, Nearby Baradari Chauraha, Morar, Gwalior, Madhya Pradesh (NE)	11174 5.27	(26.219 0128, 78.2218 067)	Driver	0.99		00:04	00:00	00:03	00:00	14	31	0	N	0	
27-02-2024 15:13	GROVER TEST TUBE BABY CENTER AND GROVER HOSPITAL, Mall Rd, Nearby Baradari Chauraha, Morar, Gwalior, Madhya Pradesh (NE)	11174 5.27	(26.2 19001 1, 78.22 17956)	27-02-2024 15:14	GROVER TEST TUBE BABY CENTER AND GROVER HOSPITAL, Mall Rd, Nearby Baradari Chauraha, Morar, Gwalior, Madhya Pradesh (NE)	11174 5.28	(26.219 0072, 78.2216 761)	Driver	0.01		00:01	00:00	00:03	00:00	0	0	0	N	0	

Trip Detail

MP07L5593 - Truck - 867440060672656 from 01-02-2024 00:00:00 to 29-02-2024 17:58:00





Detail

Start				End				Driver	Distance	Total Distance	Running V/S Stop	Running	Idle	Stop	Inactive	Speed		Over Speed	Immobilize	Alert(s)
Start Time	Start Location	Start Odometer	Start Coordinate	End Time	End Location	End Odometer	End Coordinate									AVG	MAX			
27-02-2024 15:17	GROVER TEST TUBE BABY CENTER AND GROVER HOSPITAL, Mall Rd, Nearby Baradari Chauraha, Morar, Gwalior, Madhya Pradesh (NW)	11174 5.28	(26.2 18984 4, 78.22 165)	27-02-2024 15:34	punjab national bank, Shanti Complex, Mall Rd, Near Police Station, Sardar Bazar, Morar, Gwalior, Madhya Pradesh (NW)	11174 5.98	(26.222 9117, 78.2226 167)	Driver	0.7		00:12	00:06	00:03	00:00	4	17	0	N	0	
27-02-2024 15:37	punjab national bank, Shanti Complex, Mall Rd, Near Police Station, Sardar Bazar, Morar, Gwalior, Madhya Pradesh (NW)	11174 5.98	(26.2 22951 7, 78.22 26117)	27-02-2024 15:39	Bank Of India, Infront Of Government Hospital, Mall Rd, Morar, Gwalior, Madhya Pradesh (SE)	11174 6.09	(26.223 9161, 78.2227 139)	Driver	0.12		00:01	00:01	00:04	00:00	11	14	0	N	0	
27-02-2024 15:43	Bank Of India, Infront Of Government Hospital, Mall Rd, Morar, Gwalior, Madhya Pradesh (SE)	11174 6.09	(26.2 23934 4, 78.22 26956)	27-02-2024 15:44	Shere Punjab Restaurant Spr (Parcel Counter), Mall Rd, River View colony, Morar, Gwalior, Madhya Pradesh (SE)	11174 6.18	(26.224 7317, 78.2228 428)	Driver	0.09		00:01	00:00	00:04	00:00	7	16	0	N	0	

Trip Detail

MP07L5593 - Truck - 867440060672656 from 01-02-2024 00:00:00 to 29-02-2024 17:58:00







Detail

Start				End				Driver	Distance	Total Distance	Running V/S Stop	Running	Idle	Stop	Inactive	Speed		Over Speed	Immobilize	Alert(s)
Start Time	Start Location	Start Odometer	Start Coordinate	End Time	End Location	End Odometer	End Coordinate									AVG	MAX			
27-02-2024 15:48	Shere Punjab Restaurant Spr (Parcel Counter), Mall Rd, River View colony, Morar, Gwalior, Madhya Pradesh (SE)	11174 6.18	(26.2 24745 , 78.22 28561)	27-02-2024 15:49	Shere Punjab Restaurant Spr (Parcel Counter), Mall Rd, River View colony, Morar, Gwalior, Madhya Pradesh (SE)	11174 6.21	(26.224 9878 , 78.2228 678)	Driver	0.03			00:01	00:00	00:03	00:00	3	9	0	N	0
27-02-2024 15:51	Shere Punjab Restaurant Spr (Parcel Counter), Mall Rd, River View colony, Morar, Gwalior, Madhya Pradesh (SE)	11174 6.21	(26.2 2499 , 78.22 28617)	27-02-2024 15:53	District Hospital Maternity Wing, Mall Rd, Morar, Gwalior, Madhya Pradesh (NE)	11174 6.35	(26.226 2644 , 78.2228 628)	Driver	0.14			00:02	00:00	00:08	00:00	5	15	0	N	0
27-02-2024 16:01	District Hospital Maternity Wing, Mall Rd, Morar, Gwalior, Madhya Pradesh (NE)	11174 6.35	(26.2 26250 , 78.22 28433)	27-02-2024 16:06	Study, Meera Nagar, Tyagi Nagar, Morar, Gwalior, Madhya Pradesh (NW)	11174 7.34	(26.217 4356 , 78.2220 517)	Driver	1.0			00:05	00:00	00:11	00:00	11	26	0	N	0
27-02-2024 16:17	Study, Meera Nagar, Tyagi Nagar, Morar, Gwalior, Madhya Pradesh (SW)	11174 7.34	(26.2 17390 , 78.22 20456)	27-02-2024 16:53	Bharat Petroleum, Petrol Pump -Shreeji Fuels, VILL ANTRI, Gwalior, Madhya Pradesh (NE)	11176 7.86	(26.063 7011 , 78.2265 039)	Driver	20.52			00:35	00:01	00:08	00:00	36	62	0	N	0

Trip Detail

MP07L5593 - Truck - 867440060672656 from 01-02-2024 00:00:00 to 29-02-2024 17:58:00

Detail

Start				End				Driver	Distance	Total Distance	Running V/S Stop	Running	Idle	Stop	Inactive	Speed		Over Speed	Immobilize	Alert(s)
Start Time	Start Location	Start Odometer	Start Coordinate	End Time	End Location	End Odometer	End Coordinate									AVG	MAX			
27-02-2024 17:01	Bharat Petroleum, Petrol Pump - Shreeji Fuels, VILL ANTRI, Gwalior, Madhya Pradesh (NE)	11176 7.86	(26.0637139, 78.2264956)	27-02-2024 17:04	Bharat Petroleum, Petrol Pump -Shreeji Fuels, VILL ANTRI, Gwalior, Madhya Pradesh (NE)	11176 7.91	(26.0638528, 78.2267794)	Driver	0.05		 00:03	00:00	00:04	00:00	1	15	0	N	0	
27-02-2024 17:08	Bharat Petroleum, Petrol Pump - Shreeji Fuels, VILL ANTRI, Gwalior, Madhya Pradesh (NE)	11176 7.91	(26.0638706, 78.2267706)	27-02-2024 17:26	Fauji Dhaba and Restaurant, Kalyani, Madhya Pradesh (SW)	11177 4.94	(26.0264578, 78.2491578)	Driver	7.03		 00:15	00:03	00:03	00:00	28	59	0	N	0	
27-02-2024 17:30	Fauji Dhaba and Restaurant, Kalyani, Madhya Pradesh (SW)	11177 4.94	(26.0264494, 78.249165)	27-02-2024 17:32	Fauji Dhaba and Restaurant, Kalyani, Madhya Pradesh (SW)	11177 5.23	(26.0240472, 78.247995)	Driver	0.29		 00:02	00:00	02:40	00:00	10	31	0	N	0	
27-02-2024 20:12	Fauji Dhaba and Restaurant, Kalyani, Madhya Pradesh (SW)	11177 5.23	(26.0240278, 78.2480006)	27-02-2024 20:13	Fauji Dhaba and Restaurant, Kalyani, Madhya Pradesh (SW)	11177 5.24	(26.0240944, 78.2480833)	Driver	0.02	77.39	 00:01	00:00	12:39	00:00	1	7	0	N	0	
28-02-2024 08:52	Fauji Dhaba and Restaurant, Kalyani, Madhya Pradesh (SW)	11177 5.24	(26.0240411, 78.2481172)	28-02-2024 08:53	Fauji Dhaba and Restaurant, Kalyani, Madhya Pradesh (SW)	11177 5.27	(26.0240056, 78.2480094)	Driver	0.02		 00:02	00:00	00:08	00:00	0	0	0	N	0	
28-02-2024 09:01	Fauji Dhaba and Restaurant, Kalyani, Madhya Pradesh (SW)	11177 5.27	(26.0240044, 78.248005)	28-02-2024 09:46	Kamla Raja Hospital, Kamla raja, J. A. Hospital Campus, Lashkar, Gwalior, Madhya Pradesh (SE)	11180 3.35	(26.1907394, 78.1568956)	Driver	28.08		 00:43	00:02	00:13	00:00	39	66	0	N	0	

Trip Detail

MP07L5593 - Truck - 867440060672656 from 01-02-2024 00:00:00 to 29-02-2024 17:58:00

Detail

Start				End				Driver	Distance	Total Distance	Running V/S Stop	Running	Idle	Stop	Inactive	Speed		Over Speed	Immobilize	Alert(s)
Start Time	Start Location	Start Odometer	Start Coordinate	End Time	End Location	End Odometer	End Coordinate									AVG	MAX			
28-02-2024 09:59	Kamla Raja Hospital, Kamla raja, J. A. Hospital Campus, Lashkar, Gwalior, Madhya Pradesh (SE)	11180 3.35	(26.1907478, 78.1568961)	28-02-2024 10:30	Prime Hospital, Plot No C2, C3, Near, New Collectorate Rd, City Center, Kailash Nagar, Mahalgaon, Gwalior, Madhya Pradesh (NE)	11181 0.53	(26.1965022, 78.1976061)	Driver	7.18		00:27	00:03	00:03	00:00	16	45	0	N	0	
28-02-2024 10:33	Prime Hospital, Plot No C2, C3, Near, New Collectorate Rd, City Center, Kailash Nagar, Mahalgaon, Gwalior, Madhya Pradesh (NE)	11181 0.53	(26.1965294, 78.1976622)	28-02-2024 10:38	MPCT College Of Nursing, Gwalior, Madhya Pradesh (NE)	11181 2.11	(26.1901144, 78.2098839)	Driver	1.58		00:05	00:00	00:02	00:00	19	42	0	N	0	
28-02-2024 10:41	MPCT College Of Nursing, Gwalior, Madhya Pradesh (NE)	11181 2.11	(26.1901061, 78.2098811)	28-02-2024 10:45	State Bank of India, Gwalior, Madhya Pradesh (SW)	11181 3.48	(26.192425, 78.2007161)	Driver	1.37		00:04	00:00	00:09	00:00	19	32	0	N	0	
28-02-2024 10:54	State Bank of India, Gwalior, Madhya Pradesh (SW)	11181 3.48	(26.1924606, 78.2007094)	28-02-2024 11:04	Union Bank of India, City Center, Jiwaji University, Mahalgaon, Gwalior, Madhya Pradesh (NE)	11181 5.14	(26.1993717, 78.19411)	Driver	1.67		00:09	00:02	00:02	00:00	12	32	0	N	0	

Trip Detail

MP07L5593 - Truck - 867440060672656 from 01-02-2024 00:00:00 to 29-02-2024 17:58:00




Detail

Start				End				Driver	Distance	Total Distance	Running V/S Stop	Running	Idle	Stop	Inactive	Speed		Over Speed	Immobilize	Alert(s)
Start Time	Start Location	Start Odometer	Start Coordinate	End Time	End Location	End Odometer	End Coordinate									AVG	MAX			
28-02-2024 11:06	Union Bank of India, City Center, Jiwaji University, Mahalgaon, Gwalior, Madhya Pradesh (NE)	11181 5.14	(26.19934, 78.1940917)	28-02-2024 11:12	Sophia Homeopathic Medical College, Madhavrao Scindia Road Opposite R. I. Training Centre, City Center, Mahalgaon, Gwalior, Madhya Pradesh (NE)	11181 6.18	(26.2015117, 78.188045)	Driver	1.05		00:04	00:01	00:03	00:00	15	33	0	N	0	
28-02-2024 11:15	Sophia Homeopathic Medical College, Madhavrao Scindia Road Opposite R. I. Training Centre, City Center, Mahalgaon, Gwalior, Madhya Pradesh (NE)	11181 6.18	(26.2014961, 78.1880211)	28-02-2024 11:42	ICICI Bank Gwalior - Branch & ATM, Alakananda Tower, 45 - A, Madhav Rao Scindia Marg, City Center, Tulsi Vihar Colony, Gwalior, Madhya Pradesh (SW)	11182 0.96	(26.20632, 78.1890867)	Driver	4.77		00:23	00:04	00:03	00:00	13	43	0	N	0	
28-02-2024 11:45	ICICI Bank Gwalior - Branch & ATM, Alakananda Tower, 45 - A, Madhav Rao Scindia Marg, City Center, Tulsi Vihar Colony, Gwalior, Madhya Pradesh (SW)	11182 0.96	(26.2063144, 78.18908)	28-02-2024 12:04	Podar Jumbo Kids -Pre School in gwalior, 45, Tagore nagar, Allahabad bank lane,, University Rd, Tagore Nagar, Anupam Nagar, Govindpuri, Gwalior, Madhya Pradesh (SE)	11182 2.93	(26.2066489, 78.199995)	Driver	1.97		00:15	00:04	00:04	00:00	8	26	0	N	0	

Trip Detail

MP07L5593 - Truck - 867440060672656 from 01-02-2024 00:00:00 to 29-02-2024 17:58:00

Detail

Start				End				Driver	Distance	Total Distance	Running V/S Stop	Running	Idle	Stop	Inactive	Speed		Over Speed	Immobilize	Alert(s)
Start Time	Start Location	Start Odometer	Start Coordinate	End Time	End Location	End Odometer	End Coordinate									AVG	MAX			
28-02-2024 12:07	Podar Jumbo Kids -Pre School in gwalior, 45, Tagore nagar,Allah abad bank lane,, University Rd, Tagore Nagar, Anupam Nagar, Govindpuri, Gwalior, Madhya Pradesh (SE)	11182 2.93	(26.2066517, 78.2000122)	28-02-2024 12:08	Apex child mother & general hospital, University Rd, Tagore Nagar, Anupam Nagar, Saraswati Nagar, Gwalior, Madhya Pradesh (SW)	11182 3.01	(26.207335, 78.2003256)	Driver	0.08			00:01	00:00	00:03	00:00	7	15	0	N	0
28-02-2024 12:11	Apex child mother & general hospital, University Rd, Tagore Nagar, Anupam Nagar, Saraswati Nagar, Gwalior, Madhya Pradesh (SE)	11182 3.01	(26.2074, 78.2003556)	28-02-2024 12:18	Dr Vipin Garg (KLM Spine Clinic), 12 saraswati nagar , University Road, , Thatipur , near silver estate, Anupam Nagar, Saraswati Nagar, Gwalior, Madhya Pradesh (SW)	11182 3.29	(26.2096556, 78.2002478)	Driver	0.29			00:08	00:00	00:05	00:00	2	13	0	N	0
28-02-2024 12:24	Dr Vipin Garg (KLM Spine Clinic), 12 saraswati nagar , University Road, , Thatipur , near silver estate, Anupam Nagar, Saraswati Nagar, Gwalior, Madhya Pradesh (SW)	11182 3.29	(26.2096822, 78.2002472)	28-02-2024 12:27	Pulse Hospital, GTB Tower, Saraswati Road, Anupam Nagar, Saraswati Nagar, Gwalior, Madhya Pradesh (SW)	11182 3.43	(26.2096783, 78.1998)	Driver	0.14			00:04	00:00	00:04	00:00	2	8	0	N	0

Trip Detail

MP07L5593 - Truck - 867440060672656 from 01-02-2024 00:00:00 to 29-02-2024 17:58:00

Detail

Start				End				Driver	Distance	Total Distance	Running V/S Stop	Running	Idle	Stop	Inactive	Speed		Over Speed	Immobilize	Alert(s)
Start Time	Start Location	Start Odometer	Start Coordinate	End Time	End Location	End Odometer	End Coordinate									AVG	MAX			
28-02-2024 12:31	Pulse Hospital, GTB Tower, Saraswati Road, Anupam Nagar, Saraswati Nagar, Gwalior, Madhya Pradesh (SW)	11182 3.43	(26.2096789, 78.1997989)	28-02-2024 12:34	Dr. Kalras DENTAL AND SMILE CARE Orthodontist in Gwalior Dentist in Gwalior, University Rd, Near Silver Estate, Thatipur, Gwalior, Madhya Pradesh (NE)	11182 3.56	(26.2103572, 78.2003439)	Driver	0.13		00:02	00:00	00:03	00:00	3	12	0	N	0	
28-02-2024 12:36	Dr. Kalras DENTAL AND SMILE CARE Orthodontist in Gwalior Dentist in Gwalior, University Rd, Near Silver Estate, Thatipur, Gwalior, Madhya Pradesh (NE)	11182 3.56	(26.2103717, 78.2003539)	28-02-2024 12:38	Hotel Dessert Palm, near silver estate building, University Rd, Chambal Colony, Thatipur, Gwalior, Madhya Pradesh (SW)	11182 3.75	(26.2119183, 78.1993572)	Driver	0.19		00:01	00:00	00:05	00:00	9	17	0	N	0	
28-02-2024 12:43	Hotel Dessert Palm, near silver estate building, University Rd, Chambal Colony, Thatipur, Gwalior, Madhya Pradesh (SW)	11182 3.75	(26.2119489, 78.1993306)	28-02-2024 13:02	IFC (IAG FOOD COURT), Chambal Colony, Thatipur, Gwalior, Madhya Pradesh (SE)	11182 7.41	(26.2101633, 78.2030267)	Driver	3.66		00:16	00:04	00:08	00:00	14	24	0	N	0	

Trip Detail

MP07L5593 - Truck - 867440060672656 from 01-02-2024 00:00:00 to 29-02-2024 17:58:00

Detail

Start				End				Driver	Distance	Total Distance	Running V/S Stop	Running	Idle	Stop	Inactive	Speed		Over Speed	Immobilize	Alert(s)
Start Time	Start Location	Start Odometer	Start Coordinate	End Time	End Location	End Odometer	End Coordinate									AVG	MAX			
28-02-2024 13:10	IFC (IAG FOOD COURT), Chambal Colony, Thatipur, Gwalior, Madhya Pradesh (SE)	11182 7.41	(26.2101489, 78.2030156)	28-02-2024 13:11	IFC (IAG FOOD COURT), Chambal Colony, Thatipur, Gwalior, Madhya Pradesh (SE)	11182 7.41	(26.2101489, 78.2030156)	Driver	0.0		00:00	00:00	00:35	00:00	0	0	0	N	0	
28-02-2024 13:46	Thatipur Government Hospital & NRC, Chambal Colony, Thatipur, Gwalior, Madhya Pradesh (NW)	11182 7.41	(26.2101578, 78.2030844)	28-02-2024 13:52	Hotel Celebration Inn, Opposite, Gandhi Rd, Shastri Nagar, Thatipur, Gwalior, Madhya Pradesh (NE)	11182 8.8	(26.214444, 78.2011378)	Driver	1.39		00:06	00:00	00:02	00:00	14	24	0	N	0	
28-02-2024 13:54	Hotel Celebration Inn, Opposite, Gandhi Rd, Shastri Nagar, Thatipur, Gwalior, Madhya Pradesh (NE)	11182 8.8	(26.2144539, 78.2011406)	28-02-2024 14:00	ABC, Thatipur, Morar, Nehru Colony, Mayur Nagar, Thatipur, Gwalior, Madhya Pradesh (SE)	11183 0.04	(26.2168322, 78.2027956)	Driver	1.24		00:05	00:01	00:02	00:00	14	36	0	N	0	
28-02-2024 14:03	ABC, Thatipur, Morar, Nehru Colony, Mayur Nagar, Thatipur, Gwalior, Madhya Pradesh (SW)	11183 0.04	(26.2167583, 78.2027594)	28-02-2024 14:13	Mahipat Plaza, Unnamed Road, Mayur Market, Mayur Nagar, Thatipur, Gwalior, Madhya Pradesh (NW)	11183 0.55	(26.21543, 78.2047306)	Driver	0.52		00:10	00:00	00:03	00:00	3	28	0	N	0	

Trip Detail

MP07L5593 - Truck - 867440060672656 from 01-02-2024 00:00:00 to 29-02-2024 17:58:00

Detail

Start				End				Driver	Distance	Total Distance	Running V/S Stop	Running	Idle	Stop	Inactive	Speed		Over Speed	Immobilize	Alert(s)
Start Time	Start Location	Start Odometer	Start Coordinate	End Time	End Location	End Odometer	End Coordinate									AVG	MAX			
28-02-2024 14:16	Mahipat Plaza, Unnamed Road, Mayur Nagar, Thatipur, Gwalior, Madhya Pradesh (NW)	11183 0.55	(26.2154389, 78.2047267)	28-02-2024 14:24	Optimus College Of Higher Studies-Best College In Thatipur Gwalior, 300, Jiwaji Nagar, Mayur Nagar, Thatipur, Gwalior, Madhya Pradesh (SW)	11183 1.23	(26.2179133, 78.2070639)	Driver	0.68			00:07	00:01	00:04	00:00	6	19	0	N	0
28-02-2024 14:28	Optimus College Of Higher Studies-Best College In Thatipur Gwalior, 300, Jiwaji Nagar, Mayur Nagar, Thatipur, Gwalior, Madhya Pradesh (SW)	11183 1.23	(26.2179494, 78.2070628)	28-02-2024 14:30	Shani Mandir, Suresh Nagar Colony, Thatipur, Gwalior, Madhya Pradesh (NW)	11183 1.69	(26.2209533, 78.20872)	Driver	0.46			00:03	00:00	00:03	00:00	11	21	0	N	0
28-02-2024 14:33	Shani Mandir, Suresh Nagar Colony, Thatipur, Gwalior, Madhya Pradesh (NW)	11183 1.69	(26.2210644, 78.2087744)	28-02-2024 14:40	Shree Dwarkadhish Temple, Gandhi Rd, Mohan Nagar Colony, Thatipur, Gwalior, Madhya Pradesh (SW)	11183 2.85	(26.2154094, 78.2114133)	Driver	1.15			00:07	00:00	00:04	00:00	9	24	0	N	0
28-02-2024 14:45	Shree Dwarkadhish Temple, Gandhi Rd, Mohan Nagar Colony, Thatipur, Gwalior, Madhya Pradesh (SW)	11183 2.85	(26.2154494, 78.2114872)	28-02-2024 14:49	Ganesh Ji Temple, Darpan Colony, Gwalior, Madhya Pradesh (NW)	11183 3.0	(26.2160972, 78.212735)	Driver	0.15			00:03	00:01	00:03	00:00	3	14	0	N	0

Trip Detail

MP07L5593 - Truck - 867440060672656 from 01-02-2024 00:00:00 to 29-02-2024 17:58:00

Detail

Start				End				Driver	Distance	Total Distance	Running V/S Stop	Running	Idle	Stop	Inactive	Speed		Over Speed	Immobilize	Alert(s)
Start Time	Start Location	Start Odometer	Start Coordinate	End Time	End Location	End Odometer	End Coordinate									AVG	MAX			
28-02-2024 14:51	Ganesh Ji Temple, Darpan Colony, Gwalior, Madhya Pradesh (NW)	11183 3.0	(26.2161444, 78.2182167)	28-02-2024 15:03	Bharat Petroleum, Sahid Kargil Gate, Gandhi Rd, in front of Munna Auto Parts, Narmada Colony, Morar, Gwalior, Madhya Pradesh (SW)	11183 3.9	(26.2164406, 78.2183989)	Driver	0.89		00:08	00:04	00:03	00:00	6	25	0	N	0	
28-02-2024 15:06	Bharat Petroleum, Sahid Kargil Gate, Gandhi Rd, in front of Munna Auto Parts, Narmada Colony, Morar, Gwalior, Madhya Pradesh (SW)	11183 3.9	(26.2164367, 78.2183911)	28-02-2024 15:31	Shere Punjab Restaurant Spr (Parcel Counter), Mall Rd, River View colony, Morar, Gwalior, Madhya Pradesh (SE)	11183 5.34	(26.2249122, 78.2228211)	Driver	1.43		00:17	00:08	00:02	00:00	5	26	0	N	0	
28-02-2024 15:34	Shere Punjab Restaurant Spr (Parcel Counter), Mall Rd, River View colony, Morar, Gwalior, Madhya Pradesh (SW)	11183 5.34	(26.2249261, 78.2228156)	28-02-2024 15:35	District Hospital Maternity Wing, Mall Rd, Morar, Gwalior, Madhya Pradesh (NE)	11183 5.49	(26.2262656, 78.2228478)	Driver	0.15		00:02	00:00	00:05	00:00	6	22	0	N	0	
28-02-2024 15:40	District Hospital Maternity Wing, Mall Rd, Morar, Gwalior, Madhya Pradesh (NE)	11183 5.49	(26.2262539, 78.2228483)	28-02-2024 15:50	Study, Meera Nagar, Tyagi Nagar, Morar, Gwalior, Madhya Pradesh (NW)	11183 6.74	(26.217515, 78.222035)	Driver	1.25		00:07	00:03	00:05	00:00	11	23	0	N	0	

Trip Detail

MP07L5593 - Truck - 867440060672656 from 01-02-2024 00:00:00 to 29-02-2024 17:58:00

Detail

Start				End				Driver	Distance	Total Distance	Running V/S Stop	Running	Idle	Stop	Inactive	Speed		Over Speed	Immobilize	Alert(s)
Start Time	Start Location	Start Odometer	Start Coordinate	End Time	End Location	End Odometer	End Coordinate									AVG	MAX			
28-02-2024 15:55	Study, Meera Nagar, Tyagi Nagar, Morar, Gwalior, Madhya Pradesh (NW)	11183 6.74	(26.2174778, 78.2220311)	28-02-2024 16:01	Shri Krishna M.S. Hospital, Unnamed Road, Pawansut Colony, Morar, Gwalior, Madhya Pradesh (NE)	11183 8.47	(26.2017744, 78.222215)	Driver	1.74		00:06	00:00	00:04	00:00	16	39	0	N	0	
28-02-2024 16:05	Shri Krishna M.S. Hospital, Unnamed Road, Pawansut Colony, Morar, Gwalior, Madhya Pradesh (NE)	11183 8.47	(26.2017672, 78.2222111)	28-02-2024 16:39	Bharat Petroleum, Petrol Pump -Shreeji Fuels, VILL ANTRI, Gwalior, Madhya Pradesh (NE)	11185 6.89	(26.0637228, 78.222663)	Driver	18.41		00:31	00:03	00:12	00:00	36	62	0	N	0	
28-02-2024 16:50	Bharat Petroleum, Petrol Pump - Shreeji Fuels, VILL ANTRI, Gwalior, Madhya Pradesh (NE)	11185 6.89	(26.0637178, 78.2266028)	28-02-2024 16:53	Bharat Petroleum, Petrol Pump -Shreeji Fuels, VILL ANTRI, Gwalior, Madhya Pradesh (NE)	11185 6.91	(26.0637267, 78.2264983)	Driver	0.02		00:01	00:02	00:06	00:00	0	0	0	N	0	
28-02-2024 16:59	Bharat Petroleum, Petrol Pump - Shreeji Fuels, VILL ANTRI, Gwalior, Madhya Pradesh (NE)	11185 6.91	(26.0637256, 78.2264794)	28-02-2024 17:01	Bharat Petroleum, Petrol Pump -Shreeji Fuels, VILL ANTRI, Gwalior, Madhya Pradesh (NE)	11185 6.96	(26.06379, 78.2268011)	Driver	0.05	81.71	00:03	00:00	16:12	00:00	1	11	0	N	0	

Trip Detail

MP07L5593 - Truck - 867440060672656 from 01-02-2024 00:00:00 to 29-02-2024 17:58:00




Detail

Start				End				Driver	Distance	Total Distance	Running V/S Stop	Running	Idle	Stop	Inactive	Speed		Over Speed	Immobilize	Alert(s)
Start Time	Start Location	Start Odometer	Start Coordinate	End Time	End Location	End Odometer	End Coordinate									AVG	MAX			
29-02-2024 09:13	Bharat Petroleum, Petrol Pump - Shreeji Fuels, VILL ANTRI, Gwalior, Madhya Pradesh (NE)	11185 6.96	(26.0 63763 3, 78.22 6825)	29-02-2024 09:44	RTO Office, Aamkho Rd, Kampoo Rd, near Police Station, Vakil Colony, Lashkar, Gwalior, Madhya Pradesh (NW)	11187 7.67	(26.188 5461, 78.1562 861)	Driver	20.71		00:31	00:00	00:30	00:00	40	66	0	N	0	
29-02-2024 10:14	RTO Office, Aamkho Rd, Kampoo Rd, near Police Station, Vakil Colony, Lashkar, Gwalior, Madhya Pradesh (NW)	11187 7.67	(26.1 88571 1, 78.15 62933)	29-02-2024 10:17	Kamla Raja Hospital, Kamla raja, J. A. Hospital Campus, Lashkar, Gwalior, Madhya Pradesh (SE)	11187 8.37	(26.190 8056, 78.1567 672)	Driver	0.7		00:04	00:00	00:03	00:00	12	32	0	N	0	
29-02-2024 10:20	Kamla Raja Hospital, Kamla raja, J. A. Hospital Campus, Lashkar, Gwalior, Madhya Pradesh (SE)	11187 8.37	(26.1 90818 3, 78.15 67711)	29-02-2024 10:40	Balaji Kirana And General Store, Mahalgaon, Gwalior, Madhya Pradesh (NE)	11188 3.78	(26.202 8728, 78.1863 744)	Driver	5.41		00:18	00:02	00:06	00:00	18	46	0	N	0	
29-02-2024 10:45	Balaji Kirana And General Store, Mahalgaon, Gwalior, Madhya Pradesh (NW)	11188 3.78	(26.2 02818 3, 78.18 6175)	29-02-2024 10:52	RISING PUBLIC SCHOOL, Sarswati Nagar, Mahalgaon, Gwalior, Madhya Pradesh (NE)	11188 4.39	(26.201 8983, 78.1836 439)	Driver	0.62		00:06	00:00	00:03	00:00	6	27	0	N	0	

Trip Detail

MP07L5593 - Truck - 867440060672656 from 01-02-2024 00:00:00 to 29-02-2024 17:58:00




Detail

Start				End				Driver	Distance	Total Distance	Running V/S Stop	Running	Idle	Stop	Inactive	Speed		Over Speed	Immobilize	Alert(s)
Start Time	Start Location	Start Odometer	Start Coordinate	End Time	End Location	End Odometer	End Coordinate									AVG	MAX			
29-02-2024 10:55	RISING PUBLIC SCHOOL, Sarswati Nagar, Mahalgaon, Gwalior, Madhya Pradesh (NE)	11188 4.39	(26.2019039, 78.1836333)	29-02-2024 11:10	Global Speciality Hospital, BEHIND HOTEL SITA Manor, Gandhi Rd, City Center, Raksha Vihar, Lashkar, Gwalior, Madhya Pradesh (NW)	11188 6.73	(26.21159, 78.187265)	Driver	2.35			00:12	00:03	00:02	00:00	11	40	0	N	0
29-02-2024 11:12	Global Speciality Hospital, BEHIND HOTEL SITA Manor, Gandhi Rd, City Center, Raksha Vihar, Lashkar, Gwalior, Madhya Pradesh (NW)	11188 6.73	(26.2116006, 78.1872517)	29-02-2024 11:17	Prayaas Children Hospital, Krishna Bhawan, 18B, Gandhi Rd, City Center, New Balwant Nagar, Gwalior, Madhya Pradesh (NE)	11188 7.99	(26.2141367, 78.1977006)	Driver	1.26			00:05	00:00	00:03	00:00	15	39	0	N	0
29-02-2024 11:20	Prayaas Children Hospital, Krishna Bhawan, 18B, Gandhi Rd, City Center, New Balwant Nagar, Gwalior, Madhya Pradesh (NE)	11188 7.99	(26.2141506, 78.1976828)	29-02-2024 11:22	Hotel Sita Manor, Gandhi Rd, Opp. Akashvani, Thatipur Gaon, Thatipur, Gwalior, Madhya Pradesh (SE)	11188 8.55	(26.2132617, 78.1925067)	Driver	0.56			00:02	00:00	00:02	00:00	17	39	0	N	0

Trip Detail

MP07L5593 - Truck - 867440060672656 from 01-02-2024 00:00:00 to 29-02-2024 17:58:00

Detail

Start				End				Driver	Distance	Total Distance	Running V/S Stop	Running	Idle	Stop	Inactive	Speed		Over Speed	Immobilize	Alert(s)
Start Time	Start Location	Start Odometer	Start Coordinate	End Time	End Location	End Odometer	End Coordinate									AVG	MAX			
29-02-2024 11:24	Hotel Sita Manor, Gandhi Rd, Opp. Akashvani, Thatipur Gaon, Thatipur, Gwalior, Madhya Pradesh (SE)	11188 8.55	(26.2 13213 9, 78.19 24944)	29-02-2024 11:30	Bank Of Maharashtra, Near Bansri Plaza, City Center, Patel Nagar, Gwalior, Madhya Pradesh (SW)	11188 9.58	(26.208 745, 78.1897 65)	Driver	1.03			00:06	00:00	00:02	00:00	11	32	0	N	0
29-02-2024 11:32	Bank Of Maharashtra, Near Bansri Plaza, City Center, Patel Nagar, Gwalior, Madhya Pradesh (SW)	11188 9.58	(26.2 08764 4, 78.18 9775)	29-02-2024 11:40	City Centre Hospital, City Center, Patel Nagar, Gwalior, Madhya Pradesh (SE)	11189 0.69	(26.209 0467, 78.1927 028)	Driver	1.11			00:08	00:00	00:03	00:00	9	22	0	N	0
29-02-2024 11:43	City Centre Hospital, City Center, Patel Nagar, Gwalior, Madhya Pradesh (SE)	11189 0.69	(26.2 09052 2, 78.19 27067)	29-02-2024 11:51	ICICI Bank Gwalior - Branch & ATM, Alakananda Tower, 45 - A, Madhav Rao Scindia Marg, City Center, Tulsi Vihar Colony, Gwalior, Madhya Pradesh (SE)	11189 1.55	(26.206 1706, 78.1895 117)	Driver	0.86			00:07	00:01	00:05	00:00	7	18	0	N	0

Trip Detail

MP07L5593 - Truck - 867440060672656 from 01-02-2024 00:00:00 to 29-02-2024 17:58:00




Detail

Start				End				Driver	Distance	Total Distance	Running V/S Stop	Running	Idle	Stop	Inactive	Speed		Over Speed	Immobilize	Alert(s)
Start Time	Start Location	Start Odometer	Start Coordinate	End Time	End Location	End Odometer	End Coordinate									AVG	MAX			
29-02-2024 11:56	ICICI Bank Gwalior - Branch & ATM, Alakananda Tower, 45 - A, Madhav Rao Scindia Marg, City Center, Tulsi Vihar Colony, Gwalior, Madhya Pradesh (SE)	11189 1.55	(26.2061717, 78.1894361)	29-02-2024 12:04	PATANJALI MEGA STORE, Beside Karchi Kadhai Hotel, 301, University Rd, Tulsi Vihar Colony, Gwalior, Madhya Pradesh (NW)	11189 2.66	(26.2067411, 78.1949467)	Driver	1.11		00:06	00:01	00:03	00:00	11	37	0	N	0	
29-02-2024 12:06	Shop No. 5, Suryansh Food Corner, Opposite to Gate No. 3, Sachin Tendulkar Rd, Anupam Nagar, Jiwaji University, Gwalior, Madhya Pradesh (NW)	11189 2.66	(26.2067828, 78.195065)	29-02-2024 12:23	Dr Bansal Hospital Bansal hospital Gwalior Pediatrician in Gwalior, opposite to Ram Vatika, Govindpuri, Gwalior, Madhya Pradesh (NE)	11189 4.17	(26.2037633, 78.20363)	Driver	1.51		00:15	00:02	00:05	00:00	6	26	0	N	0	
29-02-2024 12:29	Dr Bansal Hospital Bansal hospital Gwalior Pediatrician in Gwalior, opposite to Ram Vatika, Govindpuri, Gwalior, Madhya Pradesh (NW)	11189 4.17	(26.2037772, 78.203575)	29-02-2024 12:33	Apex child mother & general hospital, University Rd, Tagore Nagar, Anupam Nagar, Saraswati Nagar, Gwalior, Madhya Pradesh (SE)	11189 4.9	(26.207355, 78.2003383)	Driver	0.73		00:04	00:00	00:02	00:00	10	20	0	N	0	

Trip Detail

MP07L5593 - Truck - 867440060672656 from 01-02-2024 00:00:00 to 29-02-2024 17:58:00

Detail

Start				End				Driver	Distance	Total Distance	Running V/S Stop	Running	Idle	Stop	Inactive	Speed		Over Speed	Immobilize	Alert(s)
Start Time	Start Location	Start Odometer	Start Coordinate	End Time	End Location	End Odometer	End Coordinate									AVG	MAX			
29-02-2024 12:35	Apex child mother & general hospital, University Rd, Tagore Nagar, Anupam Nagar, Saraswati Nagar, Gwalior, Madhya Pradesh (SE)	11189 4.9	(26.2073506, 78.2003583)	29-02-2024 12:39	Dr Vipin Garg (KLM Spine Clinic), 12 saraswati nagar , University Road, , Thatipur , near silver estate, Anupam Nagar, Saraswati Nagar, Gwalior, Madhya Pradesh (SW)	11189 5.19	(26.2096461, 78.2002489)	Driver	0.29			00:03	00:00	00:03	00:00	5	15	0	N	0
29-02-2024 12:41	Dr Vipin Garg (KLM Spine Clinic), 12 saraswati nagar , University Road, , Thatipur , near silver estate, Anupam Nagar, Saraswati Nagar, Gwalior, Madhya Pradesh (NW)	11189 5.19	(26.2096922, 78.2002594)	29-02-2024 12:42	Pulse Hospital, GTB Tower, Saraswati Road, Anupam Nagar, Saraswati Nagar, Gwalior, Madhya Pradesh (SW)	11189 5.23	(26.20971, 78.1998689)	Driver	0.04			00:01	00:00	00:03	00:00	3	9	0	N	0
29-02-2024 12:45	Pulse Hospital, GTB Tower, Saraswati Road, Anupam Nagar, Saraswati Nagar, Gwalior, Madhya Pradesh (SW)	11189 5.23	(26.2097061, 78.1998539)	29-02-2024 12:46	Dr. Kalras DENTAL AND SMILE CARE Orthodontist in Gwalior Dentist in Gwalior, University Rd, Near Silver Estate, Thatipur, Gwalior, Madhya Pradesh (SE)	11189 5.35	(26.2102828, 78.2004194)	Driver	0.12			00:01	00:00	00:04	00:00	7	14	0	N	0

Trip Detail

MP07L5593 - Truck - 867440060672656 from 01-02-2024 00:00:00 to 29-02-2024 17:58:00

Detail

Start				End				Driver	Distance	Total Distance	Running V/S Stop	Running	Idle	Stop	Inactive	Speed		Over Speed	Immobilize	Alert(s)
Start Time	Start Location	Start Odometer	Start Coordinate	End Time	End Location	End Odometer	End Coordinate									AVG	MAX			
29-02-2024 12:51	Dr. Kalras DENTAL AND SMILE CARE Orthodontist in Gwalior Dentist in Gwalior, University Rd, Near Silver Estate, Thatipur, Gwalior, Madhya Pradesh (NE)	11189 5.35	(26.210313, 78.2004017)	29-02-2024 12:59	Subhash Chandra Bose School Of Nursing, A-42, Govindpuri, Gwalior, Madhya Pradesh (NW)	11189 6.31	(26.2065211, 78.2024439)	Driver	0.97		00:09	00:00	00:02	00:00	7	20	0	N	0	
29-02-2024 13:01	Subhash Chandra Bose School Of Nursing, A-42, Govindpuri, Gwalior, Madhya Pradesh (NW)	11189 6.31	(26.2065106, 78.20247)	29-02-2024 13:10	GOVT. GIRLS H.s.s. Thatipur Gwalior, H.S.S., Thatipur Gaon, Thatipur, Gwalior, Madhya Pradesh (SW)	11189 7.68	(26.2109061, 78.2077922)	Driver	1.38		00:09	00:00	00:03	00:00	10	23	0	N	0	
29-02-2024 13:13	GOVT. GIRLS H.s.s. Thatipur Gwalior, H.S.S., Thatipur Gaon, Thatipur, Gwalior, Madhya Pradesh (SW)	11189 7.68	(26.2109272, 78.2077517)	29-02-2024 13:17	IFC (IAG FOOD COURT), Chambal Colony, Thatipur, Gwalior, Madhya Pradesh (NE)	11189 8.42	(26.2102728, 78.2030144)	Driver	0.74		00:04	00:00	00:37	00:00	12	26	0	N	0	
29-02-2024 13:53	IFC (IAG FOOD COURT), Chambal Colony, Thatipur, Gwalior, Madhya Pradesh (SE)	11189 8.42	(26.21014, 78.2030483)	29-02-2024 14:03	ABC, Thatipur, Morar, Nehru Colony, Mayur Nagar, Thatipur, Gwalior, Madhya Pradesh (SE)	11190 0.29	(26.2169461, 78.2028272)	Driver	1.87		00:10	00:00	00:05	00:00	11	36	0	N	0	

Trip Detail

MP07L5593 - Truck - 867440060672656 from 01-02-2024 00:00:00 to 29-02-2024 17:58:00

Detail

Start				End				Driver	Distance	Total Distance	Running V/S Stop	Running	Idle	Stop	Inactive	Speed		Over Speed	Immobilize	Alert(s)
Start Time	Start Location	Start Odometer	Start Coordinate	End Time	End Location	End Odometer	End Coordinate									AVG	MAX			
29-02-2024 14:08	ABC, Thatipur, Morar, Nehru Colony, Mayur Nagar, Thatipur, Gwalior, Madhya Pradesh (SE)	11190 0.29	(26.2168856, 78.2028033)	29-02-2024 14:10	City Bazar, Gandhi Rd, Madhuvan Colony, Mayur Nagar, Thatipur, Gwalior, Madhya Pradesh (SE)	11190 0.57	(26.2147467, 78.2030056)	Driver	0.29		00:02	00:00	00:02	00:00	9	18	0	N	0	
29-02-2024 14:13	City Bazar, Gandhi Rd, Madhuvan Colony, Mayur Nagar, Thatipur, Gwalior, Madhya Pradesh (SE)	11190 0.57	(26.214735, 78.2030189)	29-02-2024 14:14	Mahipat Plaza, Unnamed Road, Mayur Market, Mayur Nagar, Thatipur, Gwalior, Madhya Pradesh (NE)	11190 0.81	(26.215405, 78.2047711)	Driver	0.24		00:01	00:00	00:02	00:00	12	25	0	N	0	
29-02-2024 14:16	Mahipat Plaza, Unnamed Road, Mayur Market, Mayur Nagar, Thatipur, Gwalior, Madhya Pradesh (NW)	11190 0.81	(26.215475, 78.2047633)	29-02-2024 14:30	Optimus College Of Higher Studies-Best College In Thatipur Gwalior, 300, Jiwaji Nagar, Mayur Nagar, Thatipur, Gwalior, Madhya Pradesh (SW)	11190 1.81	(26.2180883, 78.2070844)	Driver	1.0		00:14	00:00	00:04	00:00	4	20	0	N	0	
29-02-2024 14:34	Optimus College Of Higher Studies-Best College In Thatipur Gwalior, 300, Jiwaji Nagar, Mayur Nagar, Thatipur, Gwalior, Madhya Pradesh (SW)	11190 1.81	(26.2181039, 78.207085)	29-02-2024 14:48	Shree Dwarkadhish Temple, Gandhi Rd, Mohan Nagar Colony, Thatipur, Gwalior, Madhya Pradesh (SW)	11190 3.61	(26.2154306, 78.2114233)	Driver	1.8		00:12	00:02	00:03	00:00	9	22	0	N	0	

Trip Detail

MP07L5593 - Truck - 867440060672656 from 01-02-2024 00:00:00 to 29-02-2024 17:58:00

Detail

Start				End				Driver	Distance	Total Distance	Running V/S Stop	Running	Idle	Stop	Inactive	Speed		Over Speed	Immobilize	Alert(s)
Start Time	Start Location	Start Odometer	Start Coordinate	End Time	End Location	End Odometer	End Coordinate									AVG	MAX			
29-02-2024 14:51	Shree Dwarkadhish Temple, Gandhi Rd, Mohan Nagar Colony, Thatipur, Gwalior, Madhya Pradesh (SW)	11190 3.61	(26.2154383, 78.2114289)	29-02-2024 14:52	Shree Dwarkadhish Temple, Gandhi Rd, Mohan Nagar Colony, Thatipur, Gwalior, Madhya Pradesh (NE)	11190 3.67	(26.215715, 78.2119983)	Driver	0.07		00:01	00:00	00:03	00:00	6	11	0	N	0	
29-02-2024 14:55	Shree Dwarkadhish Temple, Gandhi Rd, Mohan Nagar Colony, Thatipur, Gwalior, Madhya Pradesh (NE)	11190 3.67	(26.2157189, 78.2120128)	29-02-2024 14:56	St. John's Higher Secondary School, Bhagwan Colony, Suresh Nagar Colony, Thatipur, Gwalior, Madhya Pradesh (SE)	11190 3.84	(26.2164694, 78.2135472)	Driver	0.17		00:01	00:00	00:04	00:00	8	18	0	N	0	
29-02-2024 15:00	St. John's Higher Secondary School, Bhagwan Colony, Suresh Nagar Colony, Thatipur, Gwalior, Madhya Pradesh (SE)	11190 3.84	(26.2164667, 78.2135556)	29-02-2024 15:02	Bharat Petroleum, Sahid Kargil Gate, Gandhi Rd, in front of Munna Auto Parts, Narmada Colony, Morar, Gwalior, Madhya Pradesh (SW)	11190 4.35	(26.2164817, 78.2184717)	Driver	0.51		00:02	00:00	00:02	00:00	13	23	0	N	0	
29-02-2024 15:04	Bharat Petroleum, Sahid Kargil Gate, Gandhi Rd, in front of Munna Auto Parts, Narmada Colony, Morar, Gwalior, Madhya Pradesh (SW)	11190 4.35	(26.2164656, 78.2184972)	29-02-2024 15:07	GROVER TEST TUBE BABY CENTER AND GROVER HOSPITAL, Mall Rd, Nearby Baradari Chauraha, Morar, Gwalior, Madhya Pradesh (NE)	11190 4.83	(26.21905, 78.2218033)	Driver	0.48		00:03	00:00	00:03	00:00	10	22	0	N	0	

Trip Detail

MP07L5593 - Truck - 867440060672656 from 01-02-2024 00:00:00 to 29-02-2024 17:58:00

Detail

Start				End				Driver	Distance	Total Distance	Running V/S Stop	Running	Idle	Stop	Inactive	Speed		Over Speed	Immobilize	Alert(s)
Start Time	Start Location	Start Odometer	Start Coordinate	End Time	End Location	End Odometer	End Coordinate									AVG	MAX			
29-02-2024 15:10	GROVER TEST TUBE BABY CENTER AND GROVER HOSPITAL, Mall Rd, Nearby Baradari Chauraha, Morar, Gwalior, Madhya Pradesh (NE)	11190 4.83	(26.2 19074 4, 78.22 17311)	29-02-2024 15:31	Shere Punjab Restaurant Spr (Parcel Counter), Mall Rd, River View colony, Morar, Gwalior, Madhya Pradesh (SE)	11190 5.75	(26.225 0383, 78.2228 8)	Driver	0.93		00:17	00:04	00:02	00:00	3	17	0	N	0	
29-02-2024 15:33	Shere Punjab Restaurant Spr (Parcel Counter), Mall Rd, River View colony, Morar, Gwalior, Madhya Pradesh (SE)	11190 5.75	(26.2 25045 6, 78.22 28894)	29-02-2024 15:35	District Hospital Maternity Wing, Mall Rd, Morar, Gwalior, Madhya Pradesh (NE)	11190 5.89	(26.226 2922, 78.2228 522)	Driver	0.14		00:02	00:00	00:07	00:00	6	18	0	N	0	
29-02-2024 15:42	District Hospital Maternity Wing, Mall Rd, Morar, Gwalior, Madhya Pradesh (NE)	11190 5.89	(26.2 26283 3, 78.22 28433)	29-02-2024 15:46	Sulabh Sauchalay Complex, Khulaa Santar, Sardar Bazar, Morar, Gwalior, Madhya Pradesh (NW)	11190 6.39	(26.223 0078, 78.2243 061)	Driver	0.5		00:04	00:00	00:19	00:00	7	27	0	N	0	
29-02-2024 16:05	Sulabh Sauchalay Complex, Khulaa Santar, Sardar Bazar, Morar, Gwalior, Madhya Pradesh (NE)	11190 6.39	(26.2 23018 3, 78.22 43417)	29-02-2024 16:51	Bharat Petroleum, Petrol Pump -Shreeji Fuels, VILL ANTRI, Gwalior, Madhya Pradesh (NE)	11192 7.85	(26.063 7283, 78.2265 389)	Driver	21.46		00:44	00:02	00:07	00:00	29	61	0	N	0	

Trip Detail

MP07L5593 - Truck - 867440060672656 from 01-02-2024 00:00:00 to 29-02-2024 17:58:00

Detail

Start				End				Driver	Distance	Total Distance	Running V/S Stop	Running	Idle	Stop	Inactive	Speed		Over Speed	Immobilize	Alert(s)
Start Time	Start Location	Start Odometer	Start Coordinate	End Time	End Location	End Odometer	End Coordinate									AVG	MAX			
29-02-2024 16:58	Bharat Petroleum, Petrol Pump - Shreeji Fuels, VILL ANTRI, Gwalior, Madhya Pradesh (NE)	11192 7.85	(26.0637439, 78.2265122)	29-02-2024 17:15	Fauji Dhaba and Restaurant, Kalyani, Madhya Pradesh (SW)	11193 5.1	(26.0240311, 78.2480039)	Driver	7.25	78.21		00:18	00:00	00:42	00:00	25	59	0	N	0