

# Trip Detail

MP07L5588 - Truck - 355172100229697 from 01-02-2024 00:00:00 to 29-02-2024 17:58:00

**Trip Detail**

MP07L5588 - Truck - 355172100229697 from 01-02-2024 00:00:00 to 29-02-2024 17:58:00

**Summary**

Distance	1992.84
Running	124:53
Idle	10:22
Stop	545:13
Inactive	00:00
Over Speed	0
Alert(s)	0

**Detail**

Start				End				Driver	Distance	Total Distance	Running V/S Stop	Running	Idle	Stop	Inactive	Speed		Over Speed	Immobilize	Alert(s)
Start Time	Start Location	Start Odometer	Start Coordinate	End Time	End Location	End Odometer	End Coordinate									AVG	MAX			
01-02-2024 09:15	State Bank Of India ATM, Hazira Chowk, Tansen Road, Hazira, Tansen Nagar, Gwalior, Madhya Pradesh (SW)	11208 5.88	(26.2311844, 78.1810756)	01-02-2024 09:38	Kamla Raja Hospital, Kamla raja, J. A. Hospital Campus, Lashkar, Gwalior, Madhya Pradesh (SE)	11209 1.99	(26.1907356, 78.1569867)	Driver	6.11		00:23	00:00	00:51	00:00		16	36	0	N	0
01-02-2024 10:29	College Of Nursing J. A. Hospital G R Medical College Gwalior, J. A. Hospital Campus, Lashkar, Gwalior, Madhya Pradesh (NW)	11209 1.99	(26.1907356, 78.1570489)	01-02-2024 10:32	Kamla Raja Hospital, Kamla raja, J. A. Hospital Campus, Lashkar, Gwalior, Madhya Pradesh (SE)	11209 2.11	(26.191044, 78.1559289)	Driver	0.12		00:01	00:02	00:02	00:00		7	14	0	N	0

# Trip Detail

MP07L5588 - Truck - 355172100229697 from 01-02-2024 00:00:00 to 29-02-2024 17:58:00

## Detail

Start				End				Driver	Distance	Total Distance	Running V/S Stop	Running	Idle	Stop	Inactive	Speed		Over Speed	Immobilize	Alert(s)
Start Time	Start Location	Start Odometer	Start Coordinate	End Time	End Location	End Odometer	End Coordinate									AVG	MAX			
01-02-2024 10:34	Kamla Raja Hospital, Kamla raja, J. A. Hospital Campus, Lashkar, Gwalior, Madhya Pradesh (SW)	11209 2.11	(26.1911289, 78.1558844)	01-02-2024 10:38	Government Padma Girls Higher Secondary School, Kampoo, Cirar Colony, Jawahar Colony, Lashkar, Gwalior, Madhya Pradesh (SW)	11209 2.68	(26.1920289, 78.1521333)	Driver	0.58			00:04	00:00	00:02	00:00	9	31	0	N	0
01-02-2024 10:40	Government Padma Girls Higher Secondary School, Kampoo, Cirar Colony, Jawahar Colony, Lashkar, Gwalior, Madhya Pradesh (SW)	11209 2.68	(26.1919622, 78.1521867)	01-02-2024 10:40	IDGAH masjid, Kartar Singh Colony, Idgah, Madhav Ganj, Gwalior, Madhya Pradesh (NE)	11209 2.78	(26.19196, 78.15128)	Driver	0.1			00:01	00:00	00:03	00:00	8	16	0	N	0
01-02-2024 10:43	IDGAH masjid, Kartar Singh Colony, Idgah, Madhav Ganj, Gwalior, Madhya Pradesh (NE)	11209 2.78	(26.1919511, 78.1512711)	01-02-2024 10:44	IDGAH masjid, Kartar Singh Colony, Idgah, Madhav Ganj, Gwalior, Madhya Pradesh (SE)	11209 2.85	(26.1916111, 78.1514933)	Driver	0.07			00:01	00:00	00:03	00:00	6	11	0	N	0
01-02-2024 10:47	IDGAH masjid, Kartar Singh Colony, Idgah, Madhav Ganj, Gwalior, Madhya Pradesh (SE)	11209 2.85	(26.1916267, 78.15152)	01-02-2024 10:48	Garima Hospital, Kampoo Rd, Idgah, Lashkar, Gwalior, Madhya Pradesh (NE)	11209 2.92	(26.191511, 78.1516356)	Driver	0.07			00:01	00:01	00:02	00:00	5	13	0	N	0

Trip Detail

MP07L5588 - Truck - 355172100229697 from 01-02-2024 00:00:00 to 29-02-2024 17:58:00

Detail

Start				End				Driver	Distance	Total Distance	Running V/S Stop	Running	Idle	Stop	Inactive	Speed		Over Speed	Immobilize	Alert(s)
Start Time	Start Location	Start Odometer	Start Coordinate	End Time	End Location	End Odometer	End Coordinate									AVG	MAX			
01-02-2024 10:51	Garima Hospital, Kampoo Rd, Idgah, Lashkar, Gwalior, Madhya Pradesh (NE)	11209 2.92	(26.1911267, 78.1516622)	01-02-2024 10:52	Kailash Superspeciality Hospital - Most Advance Surgical Hospital - Best Multispeciality Hospital, Jawahar Colony, Lashkar, Gwalior, Madhya Pradesh (SE)	11209 3.05	(26.1900511, 78.1510844)	Driver	0.13		00:01	00:00	00:02	00:00	6	13	0	N	0	
01-02-2024 10:54	Kailash Superspeciality Hospital - Most Advance Surgical Hospital - Best Multispeciality Hospital, Jawahar Colony, Lashkar, Gwalior, Madhya Pradesh (SE)	11209 3.05	(26.1899778, 78.1510133)	01-02-2024 10:57	Shop No. 2, Indian Oil, S.A.F, Jawahar Colony, Kampoo, Gwalior, Madhya Pradesh (NE)	11209 3.51	(26.1879556, 78.1497956)	Driver	0.46		00:03	00:00	00:03	00:00	9	22	0	N	0	
01-02-2024 11:00	Shop No. 2, Indian Oil, S.A.F, Jawahar Colony, Kampoo, Gwalior, Madhya Pradesh (NE)	11209 3.51	(26.1879644, 78.1497689)	01-02-2024 11:02	Kailash Superspeciality Hospital - Most Advance Surgical Hospital - Best Multispeciality Hospital, Jawahar Colony, Lashkar, Gwalior, Madhya Pradesh (SW)	11209 3.86	(26.1905311, 78.1501244)	Driver	0.35		00:02	00:00	00:05	00:00	11	22	0	N	0	

Trip Detail

MP07L5588 - Truck - 355172100229697 from 01-02-2024 00:00:00 to 29-02-2024 17:58:00

Detail

Start				End				Driver	Distance	Total Distance	Running V/S Stop	Running	Idle	Stop	Inactive	Speed		Over Speed	Immobilize	Alert(s)
Start Time	Start Location	Start Odometer	Start Coordinate	End Time	End Location	End Odometer	End Coordinate									AVG	MAX			
01-02-2024 11:07	Kailash Superspeciality Hospital - Most Advance Surgical Hospital - Best Multispeciality Hospital, Jawahar Colony, Lashkar, Gwalior, Madhya Pradesh (SW)	11209 3.86	(26.1905089, 78.1501956)	01-02-2024 11:18	Sheetla Mata Temple, Sindhi Colony, Gwalior, Madhya Pradesh (NW)	11209 5.38	(26.1870933, 78.1416356)	Driver	1.51		00:10	00:01	00:02	00:00	9	26	0	N	0	
01-02-2024 11:20	Sheetla Mata Temple, Sindhi Colony, Gwalior, Madhya Pradesh (NW)	11209 5.38	(26.1870978, 78.1416444)	01-02-2024 11:22	Aasha Hospital, Gomati Ki Fadi, Sakhi Vihar Colony, Lashkar, Hem Singh Ki Pared, Gwalior, Madhya Pradesh (NE)	11209 5.71	(26.1865156, 78.1386578)	Driver	0.33		00:02	00:00	00:02	00:00	12	22	0	N	0	
01-02-2024 11:24	Aasha Hospital, Gomati Ki Fadi, Sakhi Vihar Colony, Lashkar, Hem Singh Ki Pared, Gwalior, Madhya Pradesh (NE)	11209 5.71	(26.1865156, 78.1386311)	01-02-2024 11:31	Thakur Hospital, Madhav Ganj, Near Police Station, Gadway Ki Goth, Lashkar, Gwalior, Madhya Pradesh (NW)	11209 6.9	(26.1928133, 78.1447022)	Driver	1.19		00:07	00:00	00:04	00:00	10	22	0	N	0	
01-02-2024 11:35	Thakur Hospital, Madhav Ganj, Near Police Station, Gadway Ki Goth, Lashkar, Gwalior, Madhya Pradesh (NW)	11209 6.9	(26.1928133, 78.1447911)	01-02-2024 11:40	Govt. Girls H.S. School, Gwalior, Madhya Pradesh (SW)	11209 7.94	(26.1931067, 78.1429689)	Driver	1.04		00:03	00:02	00:03	00:00	18	18	0	N	0	

# Trip Detail

MP07L5588 - Truck - 355172100229697 from 01-02-2024 00:00:00 to 29-02-2024 17:58:00




## Detail

Start				End				Driver	Distance	Total Distance	Running V/S Stop	Running	Idle	Stop	Inactive	Speed		Over Speed	Immobilize	Alert(s)
Start Time	Start Location	Start Odometer	Start Coordinate	End Time	End Location	End Odometer	End Coordinate									AVG	MAX			
01-02-2024 11:42	Govt. Girls H.S. School, Gwalior, Madhya Pradesh (SW)	11209 7.94	(26.19314, 78.1429511)	01-02-2024 11:50	Mateshwari Complex, Dr Rameshwar Shastri Lane / Galli, Lala Ka Bazaar, Gwalior, Madhya Pradesh (SE)	11209 8.87	(26.1959733, 78.1455022)	Driver	0.94			00:08	00:00	00:03	00:00	7	19	0	N	0
01-02-2024 11:53	Mateshwari Complex, Dr Rameshwar Shastri Lane / Galli, Lala Ka Bazaar, Gwalior, Madhya Pradesh (SE)	11209 8.87	(26.19592, 78.1454844)	01-02-2024 11:58	Royal Hospital, Roxy Rd, Near Roxy Cinema, Roxy Pul, Chitnis Ki Goth, Lashkar, Gwalior, Madhya Pradesh (SE)	11209 9.5	(26.1960556, 78.1496356)	Driver	0.63			00:05	00:00	00:02	00:00	8	18	0	N	0
01-02-2024 12:00	Royal Hospital, Roxy Rd, Near Roxy Cinema, Roxy Pul, Chitnis Ki Goth, Lashkar, Gwalior, Madhya Pradesh (SE)	11209 9.5	(26.1960089, 78.14968)	01-02-2024 12:06	Sulabh Complex, Jinsi Rd Number 2, Chitnis Ki Goth, Lohiya Bazaar, Gwalior, Madhya Pradesh (SE)	11210 0.02	(26.1968067, 78.152)	Driver	0.5			00:04	00:02	00:04	00:00	7	29	0	N	0
01-02-2024 12:10	Sulabh Complex, Jinsi Rd Number 2, Chitnis Ki Goth, Lohiya Bazaar, Gwalior, Madhya Pradesh (NE)	11210 0.02	(26.1968378, 78.1520711)	01-02-2024 12:11	Madhav Plaza, Jinsi Rd Number 2, Madhoganj, Huzrat Pull, Lohiya Bazaar, Gwalior, Madhya Pradesh (SE)	11210 0.43	(26.1987022, 78.1549956)	Driver	0.4			00:02	00:00	00:03	00:00	16	32	0	N	0

# Trip Detail

MP07L5588 - Truck - 355172100229697 from 01-02-2024 00:00:00 to 29-02-2024 17:58:00

## Detail

Start				End				Driver	Distance	Total Distance	Running V/S Stop	Running	Idle	Stop	Inactive	Speed		Over Speed	Immobilize	Alert(s)
Start Time	Start Location	Start Odometer	Start Coordinate	End Time	End Location	End Odometer	End Coordinate									AVG	MAX			
01-02-2024 12:14	Madhav Plaza, Jinsi Rd Number 2, Madhoganj, Huzrat Pull, Lohiya Bazaar, Gwalior, Madhya Pradesh (SE)	11210 0.43	(26.1987556, 78.15504)	01-02-2024 12:19	UCO Bank, Daulat Ganj Rd, laskar, Khurjewala Mohalla, Daulat Ganj, Gwalior, Madhya Pradesh (SE)	11210 0.9	(26.2002267, 78.1541333)	Driver	0.46			00:03	00:02	00:03	00:00	9	25	0	N	0
01-02-2024 12:21	UCO Bank, Daulat Ganj Rd, laskar, Khurjewala Mohalla, Daulat Ganj, Gwalior, Madhya Pradesh (SE)	11210 0.9	(26.2002733, 78.1540267)	01-02-2024 12:33	Filmistan, Nai Sadak, Near Kilkarni Hospital, Sakhar Colony, Lashkar, Gwalior, Madhya Pradesh (NE)	11210 2.43	(26.2052289, 78.1521956)	Driver	1.53			00:09	00:03	00:04	00:00	10	25	0	N	0
01-02-2024 12:37	Filmistan, Nai Sadak, Near Kilkarni Hospital, Sakhar Colony, Lashkar, Gwalior, Madhya Pradesh (NE)	11210 2.43	(26.2052778, 78.1521067)	01-02-2024 13:10	Bharat Petroleum, Petrol Pump -Express Highway Fuelling Centre, TRANSPOR T NAGAR GWALIOR, Gargaj Colony, Bahodapur, Gurunanak Nagar, Gwalior, Madhya Pradesh (SE)	11210 6.14	(26.2279667, 78.1494133)	Driver	3.7			00:28	00:04	00:03	00:00	8	34	0	N	0

# Trip Detail

MP07L5588 - Truck - 355172100229697 from 01-02-2024 00:00:00 to 29-02-2024 17:58:00

## Detail






Start				End				Driver	Distance	Total Distance	Running V/S Stop	Running	Idle	Stop	Inactive	Speed		Over Speed	Immobilize	Alert(s)
Start Time	Start Location	Start Odometer	Start Coordinate	End Time	End Location	End Odometer	End Coordinate									AVG	MAX			
01-02-2024 13:13	Bharat Petroleum, Petrol Pump - Express Highway Fuelling Centre, TRANSPORT NAGAR, GWALIOR, Gargaj Colony, Bahodapur, Gurunanak Nagar, Gwalior, Madhya Pradesh (SE)	11210 6.14	(26.2 27957 8, 78.14 94133 )	01-02-2024 13:17	EGG SHOP, Bahodapur, Deo Bagh, Gwalior, Madhya Pradesh (NE)	11210 6.78	(26.223 32, 78.1523 289)	Driver	0.64		00:04	00:00	00:03	00:00	10	27	0	N	0	
01-02-2024 13:19	EGG SHOP, Bahodapur, Deo Bagh, Gwalior, Madhya Pradesh (NE)	11210 6.78	(26.2 23295 6, 78.15 23378 )	01-02-2024 13:28	Sai Baba Temple, Koteswar Rd, Near SBI Atm, Sector-4, Vinay Nagar, Gwalior, Madhya Pradesh	11210 9.01	(26.228 16, 78.1626 667)	Driver	2.23		00:07	00:02	00:03	00:00	20	38	0	N	0	
01-02-2024 13:31	Sai Baba Temple, Koteswar Rd, Near SBI Atm, Sector-4, Vinay Nagar, Gwalior, Madhya Pradesh	11210 9.01	(26.2 28186 7, 78.16 26756 )	01-02-2024 13:50	Konark Hospital, Shinde Ki Chhawani, Gwalior, Madhya Pradesh (SE)	11211 2.57	(26.208 8133, 78.1611 289)	Driver	3.56		00:16	00:03	00:03	00:00	13	39	0	N	0	
01-02-2024 13:52	Konark Hospital, Shinde Ki Chhawani, Gwalior, Madhya Pradesh (SE)	11211 2.57	(26.2 08744 4, 78.16 11644 )	01-02-2024 13:55	Konark Hospital, Shinde Ki Chhawani, Gwalior, Madhya Pradesh (NW)	11211 3.08	(26.209 8933, 78.1610 489)	Driver	0.52		00:03	00:00	00:03	00:00	10	26	0	N	0	



# Trip Detail

MP07L5588 - Truck - 355172100229697 from 01-02-2024 00:00:00 to 29-02-2024 17:58:00

## Detail

Start				End				Driver	Distance	Total Distance	Running V/S Stop	Running	Idle	Stop	Inactive	Speed		Over Speed	Immobilize	Alert(s)
Start Time	Start Location	Start Odometer	Start Coordinate	End Time	End Location	End Odometer	End Coordinate									AVG	MAX			
01-02-2024 13:58	Konark Hospital, Shinde Ki Chhawani, Gwalior, Madhya Pradesh (NW)	11211 3.08	(26.2098756, 78.1610667)	01-02-2024 14:01	Jeevan Shree Hospital, Main Rd, Shinde Ki Chhawani, Gwalior, Madhya Pradesh (NW)	11211 3.37	(26.2081378, 78.1628533)	Driver	0.29			00:01	00:01	00:06	00:00	12	22	0	N	0
01-02-2024 14:07	Jeevan Shree Hospital, Main Rd, Shinde Ki Chhawani, Gwalior, Madhya Pradesh (NW)	11211 3.37	(26.2080867, 78.1629067)	01-02-2024 14:12	Hanuman Ji Ka Mandir, Lashkar, Gwalior, Madhya Pradesh (SE)	11211 4.25	(26.20544, 78.16128)	Driver	0.89			00:06	00:00	00:03	00:00	9	18	0	N	0
01-02-2024 14:15	Hanuman Ji Ka Mandir, Lashkar, Gwalior, Madhya Pradesh (NE)	11211 4.25	(26.20548, 78.1612711)	01-02-2024 15:00	Bharat Petroleum, Petrol Pump -Shreeji Fuels, VILL ANTRI, Gwalior, Madhya Pradesh (NE)	11213 5.73	(26.0637089, 78.2265244)	Driver	21.49			00:43	00:02	00:05	00:00	30	62	0	N	0
01-02-2024 15:04	Bharat Petroleum, Petrol Pump - Shreeji Fuels, VILL ANTRI, Gwalior, Madhya Pradesh (NE)	11213 5.73	(26.0637244, 78.2265422)	01-02-2024 15:05	Bharat Petroleum, Petrol Pump -Shreeji Fuels, VILL ANTRI, Gwalior, Madhya Pradesh (NE)	11213 5.74	(26.0637311, 78.2266133)	Driver	0.01			00:00	00:00	00:03	00:00	3	6	0	N	0
01-02-2024 15:08	Bharat Petroleum, Petrol Pump - Shreeji Fuels, VILL ANTRI, Gwalior, Madhya Pradesh (NE)	11213 5.74	(26.0637578, 78.2266578)	01-02-2024 16:00	State Bank Of India ATM, Hazira Chowk, Tansen Road, Hazira, Tansen Nagar, Gwalior, Madhya Pradesh (SW)	11216 1.41	(26.2312511, 78.1811022)	Driver	25.66	75.51		00:53	00:00	17:41	00:00	29	64	0	N	0

# Trip Detail

MP07L5588 - Truck - 355172100229697 from 01-02-2024 00:00:00 to 29-02-2024 17:58:00

## Detail

Start				End				Driver	Distance	Total Distance	Running V/S Stop	Running	Idle	Stop	Inactive	Speed		Over Speed	Immobilize	Alert(s)
Start Time	Start Location	Start Odometer	Start Coordinate	End Time	End Location	End Odometer	End Coordinate									AVG	MAX			
02-02-2024 09:42	State Bank Of India ATM, Hazira Chowk, Tansen Road, Hazira, Tansen Nagar, Gwalior, Madhya Pradesh (SW)	11216 1.41	(26.2312133, 78.1810489)	02-02-2024 10:03	Kamla Raja Hospital, Kamla raja, J. A. Hospital Campus, Lashkar, Gwalior, Madhya Pradesh (SE)	11216 7.56	(26.1909067, 78.1565867)	Driver	6.14		00:21	00:00	00:14	00:00	18	37	0	N	0	
02-02-2024 10:16	Kamla Raja Hospital, Kamla raja, J. A. Hospital Campus, Lashkar, Gwalior, Madhya Pradesh (SE)	11216 7.56	(26.1909222, 78.1565956)	02-02-2024 10:29	Kailash Superspecialty Hospital - Most Advance Surgical Hospital - Best Multispeciality Hospital, Jawahar Colony, Lashkar, Gwalior, Madhya Pradesh (SE)	11216 9.27	(26.190711, 78.1511022)	Driver	1.71		00:11	00:02	00:04	00:00	9	30	0	N	0	
02-02-2024 10:34	Kailash Superspeciality Hospital - Most Advance Surgical Hospital - Best Multispeciality Hospital, Jawahar Colony, Lashkar, Gwalior, Madhya Pradesh (SE)	11216 9.27	(26.1900356, 78.1510578)	02-02-2024 10:44	Kailash Superspeciality Hospital - Most Advance Surgical Hospital - Best Multispeciality Hospital, Jawahar Colony, Lashkar, Gwalior, Madhya Pradesh (SW)	11216 9.63	(26.1904556, 78.1501067)	Driver	0.36		00:10	00:00	00:02	00:00	2	18	0	N	0	

# Trip Detail

MP07L5588 - Truck - 355172100229697 from 01-02-2024 00:00:00 to 29-02-2024 17:58:00

## Detail

Start				End				Driver	Distance	Total Distance	Running V/S Stop	Running	Idle	Stop	Inactive	Speed		Over Speed	Immobilize	Alert(s)
Start Time	Start Location	Start Odometer	Start Coordinate	End Time	End Location	End Odometer	End Coordinate									AVG	MAX			
02-02-2024 10:46	Kailash Superspeciality Hospital - Most Advance Surgical Hospital - Best Multispeciality Hospital, Jawahar Colony, Lashkar, Gwalior, Madhya Pradesh (SW)	112169.63	(26.1902222, 78.1499556)	02-02-2024 10:51	Hotel Kartar, Near Roxy Pul, Jinsi Nala Number 4, Idgah, Lashkar, Gwalior, Madhya Pradesh (NE)	112170.52	(26.1929156, 78.1500089)	Driver	0.89		00:05	00:00	00:04	00:00	11	23	0	N	0	
02-02-2024 10:55	Hotel Kartar, Near Roxy Pul, Jinsi Nala Number 4, Idgah, Lashkar, Gwalior, Madhya Pradesh (NE)	112170.52	(26.1929289, 78.1500356)	02-02-2024 11:22	Thakur Hospital, Madhav Ganj, Near Police Station, Gadway Ki Goth, Lashkar, Gwalior, Madhya Pradesh (NW)	112173.49	(26.1928022, 78.1447556)	Driver	2.97		00:26	00:01	00:03	00:00	7	28	0	N	0	
02-02-2024 11:25	Thakur Hospital, Madhav Ganj, Near Police Station, Gadway Ki Goth, Lashkar, Gwalior, Madhya Pradesh (NW)	112173.49	(26.1928911, 78.1447556)	02-02-2024 11:28	Govt. Girls H.S. School, Gwalior, Madhya Pradesh (SW)	112174.48	(26.1930822, 78.1429511)	Driver	0.98		00:02	00:00	00:05	00:00	17	17	0	N	0	
02-02-2024 11:33	Govt. Girls H.S. School, Gwalior, Madhya Pradesh (SW)	112174.48	(26.1931444, 78.1429333)	02-02-2024 11:37	Mateshwari Complex, Dr Rameshwar Shastri Lane / Galli, Lala Ka Bazaar, Gwalior, Madhya Pradesh (SW)	112175.38	(26.1955489, 78.1453511)	Driver	0.9		00:04	00:00	00:05	00:00	12	15	0	N	0	

Trip Detail

MP07L5588 - Truck - 355172100229697 from 01-02-2024 00:00:00 to 29-02-2024 17:58:00

Detail

Start				End				Driver	Distance	Total Distance	Running V/S Stop	Running	Idle	Stop	Inactive	Speed		Over Speed	Immobilize	Alert(s)
Start Time	Start Location	Start Odometer	Start Coordinate	End Time	End Location	End Odometer	End Coordinate									AVG	MAX			
02-02-2024 11:42	Mateshwari Complex, Dr Rameshwar Shastri Lane / Galli, Lala Ka Bazaar, Gwalior, Madhya Pradesh (SW)	11217 5.38	(26.1957644, 78.1452533)	02-02-2024 11:50	Raj Restaurant, Jiwaji Chowk, Gandhi Market, Chawri Bazar, Khasgi Bazar, Jiyaji Chowk, Gwalior, Madhya Pradesh (NW)	11217 6.47	(26.2017467, 78.1478311)	Driver	1.09		00:08	00:00	00:02	00:00	8	18	0	N	0	
02-02-2024 11:53	Raj Restaurant, Jiwaji Chowk, Gandhi Market, Chawri Bazar, Khasgi Bazar, Jiyaji Chowk, Gwalior, Madhya Pradesh (NE)	11217 6.47	(26.2017778, 78.1478844)	02-02-2024 12:03	OYO 16897 Hotel Shubham Continental, Jinsi Road Number 3, Roxy Pul, Chitnis Ki Goth, Near, Gwalior, Madhya Pradesh (NE)	11217 7.6	(26.1953844, 78.1514222)	Driver	1.13		00:09	00:01	00:02	00:00	8	17	0	N	0	
02-02-2024 12:05	OYO 16897 Hotel Shubham Continental, Jinsi Road Number 3, Roxy Pul, Chitnis Ki Goth, Near, Gwalior, Madhya Pradesh (NE)	11217 7.6	(26.1954467, 78.15144)	02-02-2024 12:06	Sulabh Complex, Jinsi Rd Number 2, Chitnis Ki Goth, Lohiya Bazaar, Gwalior, Madhya Pradesh (SE)	11217 7.77	(26.1967978, 78.1519644)	Driver	0.17		00:01	00:00	00:05	00:00	10	17	0	N	0	

Trip Detail

MP07L5588 - Truck - 355172100229697 from 01-02-2024 00:00:00 to 29-02-2024 17:58:00

Detail

Start				End				Driver	Distance	Total Distance	Running V/S Stop	Running	Idle	Stop	Inactive	Speed		Over Speed	Immobilize	Alert(s)
Start Time	Start Location	Start Odometer	Start Coordinate	End Time	End Location	End Odometer	End Coordinate									AVG	MAX			
02-02-2024 12:11	Sulabh Complex, Jinsi Rd Number 2, Chitnis Ki Goth, Lohiya Bazaar, Gwalior, Madhya Pradesh (NE)	11217 7.77	(26.196842, 78.1520444)	02-02-2024 12:16	Jila Sahakari Kendriya Bank Maryadit, Sehkar Bazar Building Hazrat Road Opp Hajrat Kotwali, Bala Bai Ka Bazar, Huzrat Pull, Lohiya Bazaar, Gwalior, Madhya Pradesh (NW)	11217 8.13	(26.19834, 78.1531467)	Driver	0.36		00:03	00:02	00:05	00:00	7	18	0	N	0	
02-02-2024 12:21	Jila Sahakari Kendriya Bank Maryadit, Sehkar Bazar Building Hazrat Road Opp Hajrat Kotwali, Bala Bai Ka Bazar, Huzrat Pull, Lohiya Bazaar, Gwalior, Madhya Pradesh (NW)	11217 8.13	(26.19832, 78.1530667)	02-02-2024 12:25	Shivjee Bal Chikitsalaya, Lohiya Bazaar, Gwalior, Madhya Pradesh (SW)	11217 8.65	(26.19978, 78.1561067)	Driver	0.51		00:05	00:00	00:02	00:00	7	24	0	N	0	
02-02-2024 12:28	Shivjee Bal Chikitsalaya, Lohiya Bazaar, Gwalior, Madhya Pradesh (NW)	11217 8.65	(26.199828, 78.1561333)	02-02-2024 12:29	Sharma Electronics and Car Accessories, Jinsi Rd Number 2, Khurjewala Mohalla, Daulat Ganj, Gwalior, Madhya Pradesh (NE)	11217 8.8	(26.2008867, 78.1571733)	Driver	0.16		00:01	00:00	00:09	00:00	8	15	0	N	0	

Trip Detail

MP07L5588 - Truck - 355172100229697 from 01-02-2024 00:00:00 to 29-02-2024 17:58:00

Detail

Start				End				Driver	Distance	Total Distance	Running V/S Stop	Running	Idle	Stop	Inactive	Speed		Over Speed	Immobilize	Alert(s)
Start Time	Start Location	Start Odometer	Start Coordinate	End Time	End Location	End Odometer	End Coordinate									AVG	MAX			
02-02-2024 12:38	Sharma Electronics and Car Accessories, Jinsi Rd Number 2, Khurjewala Mohalla, Daulat Ganj, Gwalior, Madhya Pradesh (NE)	11217 8.8	(26.2009556, 78.1572089)	02-02-2024 12:39	Hotel Sukh Sagar, Patankar Bazaar, Patankar Bazar, Khurjewala Mohalla, Daulat Ganj, Madhya Pradesh (SW)	11217 8.89	(26.2016778, 78.1573067)	Driver	0.09		00:01	00:00	00:05	00:00	5	6	0	N	0	
02-02-2024 12:44	Hotel Sukh Sagar, Patankar Bazaar, Patankar Bazar, Khurjewala Mohalla, Daulat Ganj, Gwalior, Madhya Pradesh (SW)	11217 8.89	(26.2017778, 78.1573244)	02-02-2024 12:49	Corporation Bank, Gasht ka Tajiya, Patankar Bazar, Phalka Bazar, Pardhi Mohalla, Lashkar, Gwalior, Madhya Pradesh (SW)	11217 9.36	(26.2032267, 78.156)	Driver	0.47		00:05	00:00	00:02	00:00	6	15	0	N	0	
02-02-2024 12:51	Corporation Bank, Gasht ka Tajiya, Patankar Bazar, Phalka Bazar, Pardhi Mohalla, Lashkar, Gwalior, Madhya Pradesh (SW)	11217 9.36	(26.2032267, 78.1560356)	02-02-2024 12:55	Jk Plaza, Patankar Bazar, Phalka Bazar, Pardhi Mohalla, Shekh Ki Bagiya, Gwalior, Madhya Pradesh (SE)	11217 9.78	(26.2030111, 78.1557422)	Driver	0.43		00:04	00:01	00:04	00:00	7	16	0	N	0	

Trip Detail

MP07L5588 - Truck - 355172100229697 from 01-02-2024 00:00:00 to 29-02-2024 17:58:00

Detail

Start				End				Driver	Distance	Total Distance	Running V/S Stop	Running	Idle	Stop	Inactive	Speed		Over Speed	Immobilize	Alert(s)
Start Time	Start Location	Start Odometer	Start Coordinate	End Time	End Location	End Odometer	End Coordinate									AVG	MAX			
02-02-2024 13:00	Jk Plaza, Patankar Bazar, Phalka Bazar, Pardhi Mohalla, Shekh Ki Bagiya, Gwalior, Madhya Pradesh (SE)	11217 9.78	(26.2 02986 7, 78.15 55733 )	02-02-2024 13:05	Joshi Nursing Home, Vivekanand Marg, Shanti Nagar, Shekh Ki Bagiya, Gwalior, Madhya Pradesh (NE)	11218 0.98	(26.205 8533, 78.1481 689)	Driver	1.2		00:05	00:00	00:03	00:00	14	19	0	N	0	
02-02-2024 13:08	Joshi Nursing Home, Vivekanand Marg, Shanti Nagar, Shekh Ki Bagiya, Gwalior, Madhya Pradesh (NE)	11218 0.98	(26.2 05782 2, 78.14 8)	02-02-2024 13:15	Chirayu Hospital, Ratan colony, jiwajiganj, Jiwaji Ganj, Ratan Colony, Lashkar, Gwalior, Madhya Pradesh (SE)	11218 1.65	(26.207 94, 78.1450 311)	Driver	0.67		00:08	00:00	00:02	00:00	5	12	0	N	0	
02-02-2024 13:17	Chirayu Hospital, Ratan colony, jiwajiganj, Jiwaji Ganj, Ratan Colony, Lashkar, Gwalior, Madhya Pradesh (NE)	11218 1.65	(26.2 08028 9, 78.14 49689 )	02-02-2024 14:11	Bharat Petroleum, Petrol Pump -Express Highway Fuelling Centre, TRANSPOR T NAGAR GWALIOR, Gargaj Colony, Bahodapur, Gurunanak Nagar, Gwalior, Madhya Pradesh (SE)	11218 5.47	(26.227 9378, 78.1494 4)	Driver	3.81		00:53	00:00	00:06	00:00	4	31	0	N	0	

# Trip Detail

MP07L5588 - Truck - 355172100229697 from 01-02-2024 00:00:00 to 29-02-2024 17:58:00

## Detail

Start				End				Driver	Distance	Total Distance	Running V/S Stop	Running	Idle	Stop	Inactive	Speed		Over Speed	Immobilize	Alert(s)
Start Time	Start Location	Start Odometer	Start Coordinate	End Time	End Location	End Odometer	End Coordinate									AVG	MAX			
02-02-2024 14:16	Bharat Petroleum, Petrol Pump - Express Highway Fuelling Centre, TRANSPORT NAGAR GWALIOR, Gargaj Colony, Bahodapur, Gurunanak Nagar, Gwalior, Madhya Pradesh (SE)	11218 5.47	(26.2 27948 9, 78.14 93956 )	02-02-2024 14:21	EGG SHOP, Bahodapur, Deo Bagh, Gwalior, Madhya Pradesh (NE)	11218 7.01	(26.223 2867, 78.1523 911)	Driver	1.55		00:05	00:00	00:03	00:00	19	23	0	N	0	
02-02-2024 14:24	EGG SHOP, Bahodapur, Deo Bagh, Gwalior, Madhya Pradesh (NE)	11218 7.01	(26.2 23291 1, 78.15 24089 )	02-02-2024 14:32	Sai Baba Temple, Koteshwar Rd, Near SBI Atm, Sector-4, Vinay Nagar, Gwalior, Madhya Pradesh	11218 8.89	(26.228 1667, 78.1626 844)	Driver	1.88		00:08	00:00	00:03	00:00	15	29	0	N	0	
02-02-2024 14:34	Sai Baba Temple, Koteshwar Rd, Near SBI Atm, Sector-4, Vinay Nagar, Gwalior, Madhya Pradesh	11218 8.89	(26.2 28173 3, 78.16 26844 )	02-02-2024 14:37	Amul ice cream parlour, Pragati Nagar, Gwalior, Madhya Pradesh (NW)	11218 9.86	(26.221 2244, 78.1592 089)	Driver	0.97		00:03	00:00	00:03	00:00	17	28	0	N	0	
02-02-2024 14:41	Amul ice cream parlour, Pragati Nagar, Gwalior, Madhya Pradesh (NW)	11218 9.86	(26.2 21235 6, 78.15 91733 )	02-02-2024 14:48	Hansraj Memorial Hospital, 57, Sector 2, Vinay Nagar, Gwalior, Madhya Pradesh (NE)	11219 1.03	(26.215 4711, 78.1582 933)	Driver	1.17		00:06	00:02	00:02	00:00	12	23	0	N	0	



Trip Detail

MP07L5588 - Truck - 355172100229697 from 01-02-2024 00:00:00 to 29-02-2024 17:58:00

Detail

Start				End				Driver	Distance	Total Distance	Running V/S Stop	Running	Idle	Stop	Inactive	Speed		Over Speed	Immobilize	Alert(s)
Start Time	Start Location	Start Odometer	Start Coordinate	End Time	End Location	End Odometer	End Coordinate									AVG	MAX			
02-02-2024 14:50	Hansraj Memorial Hospital, 57, Sector 2, Vinay Nagar, Gwalior, Madhya Pradesh (NE)	11219 1.03	(26.2 15504 4, 78.15 82756 )	02-02-2024 14:59	Konark Hospital, Shinde Ki Chhawani, Gwalior, Madhya Pradesh (SE)	11219 2.16	(26.208 6956, 78.1611 733)	Driver	1.13		00:08	00:01	00:04	00:00	9	21	0	N	0	
02-02-2024 15:03	Konark Hospital, Shinde Ki Chhawani, Gwalior, Madhya Pradesh (SE)	11219 2.16	(26.2 08708 9, 78.16 11822 )	02-02-2024 15:07	Konark Hospital, Shinde Ki Chhawani, Gwalior, Madhya Pradesh (NE)	11219 2.69	(26.209 9333, 78.1612 978)	Driver	0.53		00:04	00:00	00:09	00:00	8	21	0	N	0	
02-02-2024 15:16	Konark Hospital, Shinde Ki Chhawani, Gwalior, Madhya Pradesh (NE)	11219 2.69	(26.2 09948 9, 78.16 13956 )	02-02-2024 15:17	Mahadev Kirana, Shinde Ki Chhawani, Gwalior, Madhya Pradesh (SE)	11219 2.74	(26.209 8667, 78.1619 378)	Driver	0.06		00:01	00:00	00:04	00:00	6	11	0	N	0	
02-02-2024 15:21	Mahadev Kirana, Shinde Ki Chhawani, Gwalior, Madhya Pradesh (SE)	11219 2.74	(26.2 09837 8, 78.16 19378 )	02-02-2024 15:28	Jeevan Shree Hospital, Main Rd, Shinde Ki Chhawani, Gwalior, Madhya Pradesh (SE)	11219 3.03	(26.207 4667, 78.1632 178)	Driver	0.3		00:03	00:04	00:02	00:00	6	20	0	N	0	
02-02-2024 15:30	Jeevan Shree Hospital, Main Rd, Shinde Ki Chhawani, Gwalior, Madhya Pradesh (SE)	11219 3.03	(26.2 07408 9, 78.16 32089 )	02-02-2024 15:38	SARAF HOSPITAL, Jayendraganj, Lashkar, Gwalior, Madhya Pradesh (NE)	11219 3.54	(26.203 8089, 78.1616 089)	Driver	0.51		00:08	00:00	00:06	00:00	4	22	0	N	0	

# Trip Detail

MP07L5588 - Truck - 355172100229697 from 01-02-2024 00:00:00 to 29-02-2024 17:58:00

## Detail

Start				End				Driver	Distance	Total Distance	Running V/S Stop	Running	Idle	Stop	Inactive	Speed		Over Speed	Immobilize	Alert(s)
Start Time	Start Location	Start Odometer	Start Coordinate	End Time	End Location	End Odometer	End Coordinate									AVG	MAX			
02-02-2024 15:44	SARAF HOSPITAL, Jayendraganj, Lashkar, Gwalior, Madhya Pradesh (NE)	11219 3.54	(26.2036711, 78.1615289)	02-02-2024 15:45	OYO 16947 Hotel Banjara, Old High Ct Rd, Maina Wali Gali, Jayendraganj, Lashkar, Gwalior, Madhya Pradesh (SE)	11219 3.62	(26.20332, 78.1610933)	Driver	0.08		00:01	00:00	00:03	00:00	0	0	0	N	0	
02-02-2024 15:48	OYO 16947 Hotel Banjara, Old High Ct Rd, Maina Wali Gali, Jayendraganj, Lashkar, Gwalior, Madhya Pradesh (SE)	11219 3.62	(26.2033289, 78.1610222)	02-02-2024 16:01	Sarvoday Hospital - Best Hospital In Gwalior, Naka Chandrawad ni Yadav Colony near Medical College, Yadav Colony, Lashkar, Gwalior, Madhya Pradesh (SW)	11219 5.78	(26.1925667, 78.1663022)	Driver	2.16		00:12	00:01	00:04	00:00	11	25	0	N	0	
02-02-2024 16:05	Sarvoday Hospital - Best Hospital In Gwalior, Naka Chandrawad ni Yadav Colony near Medical College, Yadav Colony, Lashkar, Gwalior, Madhya Pradesh (SE)	11219 5.78	(26.1925044, 78.16164)	02-02-2024 16:49	Bharat Petroleum, Petrol Pump -Shreeji Fuels, VILL ANTRI, Gwalior, Madhya Pradesh (NE)	11221 5.01	(26.0636844, 78.2267911)	Driver	19.22		00:40	00:03	00:10	00:00	29	53	0	N	0	

# Trip Detail

MP07L5588 - Truck - 355172100229697 from 01-02-2024 00:00:00 to 29-02-2024 17:58:00

## Detail

Start				End				Driver	Distance	Total Distance	Running V/S Stop	Running	Idle	Stop	Inactive	Speed		Over Speed	Immobilize	Alert(s)
Start Time	Start Location	Start Odometer	Start Coordinate	End Time	End Location	End Odometer	End Coordinate									AVG	MAX			
02-02-2024 16:59	Bharat Petroleum, Petrol Pump - Shreeji Fuels, VILL ANTRI, Gwalior, Madhya Pradesh (NE)	11221 5.01	(26.0638533, 78.2268178)	02-02-2024 17:00	Bharat Petroleum, Petrol Pump -Shreeji Fuels, VILL ANTRI, Gwalior, Madhya Pradesh (NE)	11221 5.04	(26.06376, 78.2265156)	Driver	0.03			00:01	00:00	00:06	00:00	0	0	0	N	0
02-02-2024 17:06	Bharat Petroleum, Petrol Pump - Shreeji Fuels, VILL ANTRI, Gwalior, Madhya Pradesh (NE)	11221 5.04	(26.0637489, 78.2264711)	02-02-2024 17:08	Bharat Petroleum, Petrol Pump -Shreeji Fuels, VILL ANTRI, Gwalior, Madhya Pradesh (NE)	11221 5.09	(26.0638356, 78.2267556)	Driver	0.05	53.68		00:03	00:00	15:31	00:00	1	8	0	N	0
03-02-2024 08:39	Bharat Petroleum, Petrol Pump - Shreeji Fuels, VILL ANTRI, Gwalior, Madhya Pradesh (NE)	11221 5.09	(26.0637711, 78.2268178)	03-02-2024 09:16	Kamla Raja Hospital, Kamla raja, J. A. Hospital Campus, Lashkar, Gwalior, Madhya Pradesh (SE)	11223 5.42	(26.1906711, 78.15664)	Driver	20.33			00:37	00:00	00:46	00:00	33	54	0	N	0
03-02-2024 10:02	Kamla Raja Hospital, Kamla raja, J. A. Hospital Campus, Lashkar, Gwalior, Madhya Pradesh (SE)	11223 5.42	(26.1907133, 78.1566044)	03-02-2024 10:07	Government Padma Girls Higher Secondary School, Kampoo, Cirar Colony, Jawahar Colony, Lashkar, Gwalior, Madhya Pradesh (SW)	11223 6.09	(26.1919556, 78.1522133)	Driver	0.66			00:05	00:00	00:05	00:00	8	21	0	N	0

# Trip Detail

MP07L5588 - Truck - 355172100229697 from 01-02-2024 00:00:00 to 29-02-2024 17:58:00

## Detail

Start				End				Driver	Distance	Total Distance	Running V/S Stop	Running	Idle	Stop	Inactive	Speed		Over Speed	Immobilize	Alert(s)
Start Time	Start Location	Start Odometer	Start Coordinate	End Time	End Location	End Odometer	End Coordinate									AVG	MAX			
03-02-2024 10:12	Government Padma Girls Higher Secondary School, Kampoo, Cirar Colony, Jawahar Colony, Lashkar, Gwalior, Madhya Pradesh (SW)	11223 6.09	(26.1919489, 78.1521956)	03-02-2024 10:17	IDGAH masjid, Kartar Singh Colony, Idgah, Madhav Ganj, Gwalior, Madhya Pradesh (SE)	11223 6.27	(26.1916067, 78.1516444)	Driver	0.18		00:02	00:03	00:02	00:00	5	12	0	N	0	
03-02-2024 10:19	IDGAH masjid, Kartar Singh Colony, Idgah, Madhav Ganj, Gwalior, Madhya Pradesh (SE)	11223 6.27	(26.1916, 78.15168)	03-02-2024 10:19	Garima Hospital, Kampoo Rd, Idgah, Lashkar, Gwalior, Madhya Pradesh (NE)	11223 6.32	(26.1912022, 78.1516178)	Driver	0.05		00:01	00:00	00:04	00:00	5	11	0	N	0	
03-02-2024 10:23	Garima Hospital, Kampoo Rd, Idgah, Lashkar, Gwalior, Madhya Pradesh (NE)	11223 6.32	(26.1911556, 78.1516533)	03-02-2024 10:43	Sheetla Mata Temple, Sindhi Colony, Gwalior, Madhya Pradesh (NW)	11223 8.25	(26.1871378, 78.1416889)	Driver	1.92		00:16	00:04	00:04	00:00	7	23	0	N	0	
03-02-2024 10:47	Sheetla Mata Temple, Sindhi Colony, Gwalior, Madhya Pradesh (NW)	11223 8.25	(26.1870756, 78.1416356)	03-02-2024 10:50	Aasha Hospital, Gomati Ki Fadi, Sakhi Vihar Colony, Lashkar, Hem Singh Ki Pared, Gwalior, Madhya Pradesh (SE)	11223 8.58	(26.1864867, 78.1388711)	Driver	0.33		00:02	00:00	00:03	00:00	8	20	0	N	0	

# Trip Detail

MP07L5588 - Truck - 355172100229697 from 01-02-2024 00:00:00 to 29-02-2024 17:58:00

## Detail

Start				End				Driver	Distance	Total Distance	Running V/S Stop	Running	Idle	Stop	Inactive	Speed		Over Speed	Immobilize	Alert(s)
Start Time	Start Location	Start Odometer	Start Coordinate	End Time	End Location	End Odometer	End Coordinate									AVG	MAX			
03-02-2024 10:53	Aasha Hospital, Gomati Ki Fadi, Sakhi Vihar Colony, Lashkar, Hem Singh Ki Pared, Gwalior, Madhya Pradesh (SE)	11223 8.58	(26.18648, 78.1388622)	03-02-2024 11:01	Thakur Hospital, Madhav Ganj, Near Police Station, Gadway Ki Goth, Lashkar, Gwalior, Madhya Pradesh (NW)	11223 9.64	(26.19292, 78.1448267)	Driver	1.06		00:08	00:00	00:03	00:00	8	16	0	N	0	
03-02-2024 11:04	Thakur Hospital, Madhav Ganj, Near Police Station, Gadway Ki Goth, Lashkar, Gwalior, Madhya Pradesh (NW)	11223 9.64	(26.192911, 78.1447911)	03-02-2024 11:17	RAHUL TRADERS GWALIOR, Near shri ram palace, Lala Ka Bazaar, darji oli, Bada Rd, Gwalior, Madhya Pradesh (NW)	11224 1.16	(26.1984, 78.1429956)	Driver	1.52		00:13	00:00	00:03	00:00	7	17	0	N	0	
03-02-2024 11:20	RAHUL TRADERS GWALIOR, Near shri ram palace, Lala Ka Bazaar, darji oli, Bada Rd, Gwalior, Madhya Pradesh (NW)	11224 1.16	(26.198393, 78.1429956)	03-02-2024 11:26	Mateshwari Complex, Dr Rameshwar Shastri Lane / Galli, Lala Ka Bazaar, Gwalior, Madhya Pradesh (SW)	11224 1.67	(26.1958533, 78.1453778)	Driver	0.51		00:06	00:00	00:06	00:00	5	15	0	N	0	
03-02-2024 11:32	Mateshwari Complex, Dr Rameshwar Shastri Lane / Galli, Lala Ka Bazaar, Gwalior, Madhya Pradesh (SW)	11224 1.67	(26.195826, 78.1453156)	03-02-2024 11:36	Royal Hospital, Roxy Rd, Near Roxy Cinema, Roxy Pul, Chitnis Ki Goth, Lashkar, Gwalior, Madhya Pradesh (SE)	11224 2.27	(26.1960556, 78.1496622)	Driver	0.6		00:04	00:00	00:02	00:00	8	19	0	N	0	

# Trip Detail

MP07L5588 - Truck - 355172100229697 from 01-02-2024 00:00:00 to 29-02-2024 17:58:00

## Detail

Start				End				Driver	Distance	Total Distance	Running V/S Stop	Running	Idle	Stop	Inactive	Speed		Over Speed	Immobilize	Alert(s)
Start Time	Start Location	Start Odometer	Start Coordinate	End Time	End Location	End Odometer	End Coordinate									AVG	MAX			
03-02-2024 11:38	Royal Hospital, Roxy Rd, Near Roxy Cinema, Roxy Pul, Chitnis Ki Goth, Lashkar, Gwalior, Madhya Pradesh (SE)	11224 2.27	(26.1960156, 78.14968)	03-02-2024 11:41	Jindal Refrigeration, Roxy Rd, Nimbalkar Ki Goth No.2, Lashkar, Gwalior, Madhya Pradesh (NW)	11224 2.52	(26.1947889, 78.1511556)	Driver	0.26		00:02	00:00	00:04	00:00	7	17	0	N	0	
03-02-2024 11:44	Jindal Refrigeration, Roxy Rd, Nimbalkar Ki Goth No.2, Lashkar, Gwalior, Madhya Pradesh (NW)	11224 2.52	(26.1948022, 78.1511644)	03-02-2024 11:45	Sulabh Complex, Jinsi Rd Number 2, Chitnis Ki Goth, Lohiya Bazaar, Gwalior, Madhya Pradesh (SE)	11224 2.76	(26.1968133, 78.152)	Driver	0.25		00:01	00:00	00:05	00:00	16	26	0	N	0	
03-02-2024 11:50	Sulabh Complex, Jinsi Rd Number 2, Chitnis Ki Goth, Lohiya Bazaar, Gwalior, Madhya Pradesh (NE)	11224 2.76	(26.1968911, 78.1520267)	03-02-2024 11:52	Best Eye Specialists In Gwalior, India - Divyam Drishti Netralaya & Laser Center, Jinsi Rd Number 2, Madhoganj, Huzrat Pull, Lashkar, Gwalior, Madhya Pradesh (NE)	11224 3.16	(26.1986444, 78.1549333)	Driver	0.39		00:02	00:00	00:02	00:00	12	26	0	N	0	
03-02-2024 11:55	Madhav Plaza, Jinsi Rd Number 2, Madhoganj, Huzrat Pull, Lohiya Bazaar, Gwalior, Madhya Pradesh (SE)	11224 3.16	(26.19876, 78.1549511)	03-02-2024 11:56	Bharat Petroleum, Petrol Pump -Saroj Fuel Shoppee, GWALIOR CITY 2, Lohiya Bazaar, Gwalior, Madhya Pradesh (SW)	11224 3.34	(26.1998933, 78.15616)	Driver	0.18		00:01	00:00	00:03	00:00	13	20	0	N	0	

# Trip Detail

MP07L5588 - Truck - 355172100229697 from 01-02-2024 00:00:00 to 29-02-2024 17:58:00

## Detail

Start				End				Driver	Distance	Total Distance	Running V/S Stop	Running	Idle	Stop	Inactive	Speed		Over Speed	Immobilize	Alert(s)
Start Time	Start Location	Start Odometer	Start Coordinate	End Time	End Location	End Odometer	End Coordinate									AVG	MAX			
03-02-2024 11:58	Bharat Petroleum, Petrol Pump - Saroj Fuel Shoppee, GWALIOR CITY 2, Lohiya Bazaar, Gwalior, Madhya Pradesh (SW)	11224 3.34	(26.1998778, 78.1562133)	03-02-2024 12:01	UCO Bank, Daulat Ganj Rd, laskar, Khurjewala Mohalla, Daulat Ganj, Gwalior, Madhya Pradesh (SE)	11224 3.64	(26.2001467, 78.1541244)	Driver	0.3			00:02	00:00	00:04	00:00	8	14	0	N	0
03-02-2024 12:05	UCO Bank, Daulat Ganj Rd, laskar, Khurjewala Mohalla, Daulat Ganj, Gwalior, Madhya Pradesh (SE)	11224 3.64	(26.2001733, 78.1540533)	03-02-2024 12:24	Pahaday Mata Mandir, Nai Sadak, Sathe Ki Goth, Lashkar, Gwalior, Madhya Pradesh (NW)	11224 5.17	(26.2052622, 78.1523022)	Driver	1.52			00:16	00:03	00:03	00:00	6	22	0	N	0
03-02-2024 12:27	Filmistan, Nai Sadak, Near Kilkarni Hospital, Sakhar Colony, Lashkar, Gwalior, Madhya Pradesh (NE)	11224 5.17	(26.2053178, 78.1522044)	03-02-2024 12:36	Cosmo Tower, Hanuman Chauraha, Janak Ganj Rd, Lashkar, Gwalior, Madhya Pradesh (NW)	11224 5.75	(26.2058067, 78.14648)	Driver	0.58			00:05	00:04	00:02	00:00	7	14	0	N	0
03-02-2024 12:38	Cosmo Tower, Hanuman Chauraha, Janak Ganj Rd, Lashkar, Gwalior, Madhya Pradesh (NW)	11224 5.75	(26.2057289, 78.1464)	03-02-2024 12:38	Essar Petrol Pump, 108, Nai Sadak, Sathe Ki Goth, Bakshi Ki Goth, Gwalior, Madhya Pradesh (NE)	11224 5.82	(26.2057778, 78.14584)	Driver	0.07			00:01	00:00	00:03	00:00	6	8	0	N	0

# Trip Detail

MP07L5588 - Truck - 355172100229697 from 01-02-2024 00:00:00 to 29-02-2024 17:58:00

## Detail

Start				End				Driver	Distance	Total Distance	Running V/S Stop	Running	Idle	Stop	Inactive	Speed		Over Speed	Immobilize	Alert(s)
Start Time	Start Location	Start Odometer	Start Coordinate	End Time	End Location	End Odometer	End Coordinate									AVG	MAX			
03-02-2024 12:42	Essar Petrol Pump, 108, Nai Sadak, Sathe Ki Goth, Bakshi Ki Goth, Gwalior, Madhya Pradesh (NE)	11224 5.82	(26.2057667, 78.1457689)	03-02-2024 12:45	Chirayu Hospital, Ratan colony, jiwajiganj, Ratan Colony, Lashkar, Gwalior, Madhya Pradesh (SW)	11224 6.27	(26.2070667, 78.14224)	Driver	0.45		00:04	00:00	00:49	00:00	8	15	0	N	0	
03-02-2024 13:34	Chirayu Hospital, Ratan colony, jiwajiganj, Ratan Colony, Lashkar, Gwalior, Madhya Pradesh (SW)	11224 6.27	(26.2071356, 78.1423378)	03-02-2024 13:47	Bharat Petroleum, Petrol Pump -Express Highway Fuelling Centre, TRANSPORT NAGAR GWALIOR, Gargaj Colony, Bahodapur, Gurunanak Nagar, Gwalior, Madhya Pradesh (SE)	11224 9.48	(26.2279267, 78.1494311)	Driver	3.21		00:13	00:00	00:02	00:00	15	32	0	N	0	
03-02-2024 13:50	Bharat Petroleum, Petrol Pump - Express Highway Fuelling Centre, TRANSPORT NAGAR GWALIOR, Gargaj Colony, Bahodapur, Gurunanak Nagar, Gwalior, Madhya Pradesh (SE)	11224 9.48	(26.2279622, 78.1493956)	03-02-2024 14:04	Sai Baba Temple, Koteshwar Rd, Near SBI Atm, Sector-4, Vinay Nagar, Gwalior, Madhya Pradesh	11225 2.33	(26.2281822, 78.16264)	Driver	2.85		00:11	00:03	00:05	00:00	15	29	0	N	0	



# Trip Detail

MP07L5588 - Truck - 355172100229697 from 01-02-2024 00:00:00 to 29-02-2024 17:58:00





## Detail

Start				End				Driver	Distance	Total Distance	Running V/S Stop	Running	Idle	Stop	Inactive	Speed		Over Speed	Immobilize	Alert(s)
Start Time	Start Location	Start Odometer	Start Coordinate	End Time	End Location	End Odometer	End Coordinate									AVG	MAX			
03-02-2024 14:09	Sai Baba Temple, Koteshwar Rd, Near SBI Atm, Sector-4, Vinay Nagar, Gwalior, Madhya Pradesh	11225 2.33	(26.2 28186 7, 78.16 264)	03-02-2024 14:17	Shabd Pratap Pvt Ltd, B-5, Near, Shabd Pratap Ashram Rd, Bhuteshwar Colony, New Prem Nagar, Gwalior, Madhya Pradesh (NW)	11225 4.16	(26.215 0489, 78.1605 956)	Driver	1.83		00:08	00:00	00:03	00:00	14	28	0	N	0	
03-02-2024 14:20	Shabd Pratap Pvt Ltd, B-5, Near, Shabd Pratap Ashram Rd, Bhuteshwar Colony, New Prem Nagar, Gwalior, Madhya Pradesh (NW)	11225 4.16	(26.2 15031 1, 78.16 05956 )	03-02-2024 14:30	Konark Hospital, Shinde Ki Chhawani, Gwalior, Madhya Pradesh (NW)	11225 6.07	(26.209 9244, 78.1609 778)	Driver	1.91		00:09	00:01	00:02	00:00	13	25	0	N	0	
03-02-2024 14:32	Konark Hospital, Shinde Ki Chhawani, Gwalior, Madhya Pradesh (NW)	11225 6.07	(26.2 09911 1, 78.16 10044 )	03-02-2024 14:36	Jeevan Shree Hospital, Main Rd, Shinde Ki Chhawani, Gwalior, Madhya Pradesh (NW)	11225 6.37	(26.208 1267, 78.1628 356)	Driver	0.3		00:02	00:01	00:03	00:00	8	19	0	N	0	
03-02-2024 14:39	Jeevan Shree Hospital, Main Rd, Shinde Ki Chhawani, Gwalior, Madhya Pradesh (NW)	11225 6.37	(26.2 08086 7, 78.16 29156 )	03-02-2024 15:49	Bharat Petroleum, Petrol Pump -Shreeji Fuels, VILL ANTRI, Gwalior, Madhya Pradesh (NE)	11227 8.64	(26.063 7244, 78.2266 578)	Driver	22.26		01:10	00:01	00:07	00:00	19	51	0	N	0	

# Trip Detail

MP07L5588 - Truck - 355172100229697 from 01-02-2024 00:00:00 to 29-02-2024 17:58:00

## Detail

Start				End				Driver	Distance	Total Distance	Running V/S Stop	Running	Idle	Stop	Inactive	Speed		Over Speed	Immobilize	Alert(s)
Start Time	Start Location	Start Odometer	Start Coordinate	End Time	End Location	End Odometer	End Coordinate									AVG	MAX			
03-02-2024 15:57	Bharat Petroleum, Petrol Pump - Shreeji Fuels, VILL ANTRI, Gwalior, Madhya Pradesh (NE)	11227 8.64	(26.0637444, 78.2266933)	03-02-2024 15:58	Bharat Petroleum, Petrol Pump -Shreeji Fuels, VILL ANTRI, Gwalior, Madhya Pradesh (NE)	11227 8.66	(26.0637711, 78.2265422)	Driver	0.02			00:01	00:00	00:02	00:00	0	0	0	N	0
03-02-2024 16:01	Bharat Petroleum, Petrol Pump - Shreeji Fuels, VILL ANTRI, Gwalior, Madhya Pradesh (NE)	11227 8.66	(26.0637711, 78.2264978)	03-02-2024 16:03	Bharat Petroleum, Petrol Pump -Shreeji Fuels, VILL ANTRI, Gwalior, Madhya Pradesh (NE)	11228 1.91	(26.0638, 78.2267556)	Driver	3.25	66.79		00:02	00:00	16:25	00:00	0	0	0	N	0
04-02-2024 08:28	Bharat Petroleum, Petrol Pump - Shreeji Fuels, VILL ANTRI, Gwalior, Madhya Pradesh (NE)	11228 1.91	(26.0637289, 78.2267378)	04-02-2024 08:34	Jay Jaurasi Restaurant, Jorasi, Madhya Pradesh (SE)	11228 3.99	(26.0712822, 78.2437244)	Driver	2.08			00:06	00:00	00:18	00:00	22	36	0	N	0
04-02-2024 08:51	Jay Jaurasi Restaurant, Jorasi, Madhya Pradesh (SE)	11228 3.99	(26.0713, 78.24376)	04-02-2024 09:09	ITM Group of Institution Technical Campus, Nh-75 Opp. Sithouli Railway Station, Sithouli, Gwalior, Madhya Pradesh (SW)	11229 4.85	(26.1473556, 78.1872356)	Driver	10.86			00:18	00:00	00:04	00:00	36	55	0	N	0

Trip Detail

MP07L5588 - Truck - 355172100229697 from 01-02-2024 00:00:00 to 29-02-2024 17:58:00

Detail

Start				End				Driver	Distance	Total Distance	Running V/S Stop	Running	Idle	Stop	Inactive	Speed		Over Speed	Immobilize	Alert(s)
Start Time	Start Location	Start Odometer	Start Coordinate	End Time	End Location	End Odometer	End Coordinate									AVG	MAX			
04-02-2024 09:13	ITM Group of Institution Technical Campus, Nh-75 Opp. Sithouli Railway Station, Sithouli, Gwalior, Madhya Pradesh (SW)	11229 4.85	(26.1473956, 78.1872444)	04-02-2024 09:31	Bharat Petroleum Fuel Station, Kampoo Rd, Nimbalkar Ki Goth No.2, Lashkar, Gwalior, Madhya Pradesh (SW)	11231 3.24	(26.1937267, 78.1535556)	Driver	18.39		00:17	00:00	00:04	00:00	46	46	0	N	0	
04-02-2024 09:35	Bharat Petroleum Fuel Station, Kampoo Rd, Nimbalkar Ki Goth No.2, Lashkar, Gwalior, Madhya Pradesh (SE)	11231 3.24	(26.1937089, 78.15368)	04-02-2024 09:38	Kamla Raja Hospital, Kamla raja, J. A. Hospital Campus, Lashkar, Gwalior, Madhya Pradesh (SE)	11231 3.76	(26.1908044, 78.1568356)	Driver	0.52		00:03	00:00	00:32	00:00	9	21	0	N	0	
04-02-2024 10:10	Kamla Raja Hospital, Kamla raja, J. A. Hospital Campus, Lashkar, Gwalior, Madhya Pradesh (SE)	11231 3.76	(26.1908244, 78.1568711)	04-02-2024 10:23	Kailash Superspecialty Hospital - Most Advance Surgical Hospital - Best Multispeciality Hospital, Jawahar Colony, Lashkar, Gwalior, Madhya Pradesh (SE)	11231 7.32	(26.190756, 78.1511289)	Driver	3.57		00:09	00:04	00:03	00:00	24	31	0	N	0	

Trip Detail

MP07L5588 - Truck - 355172100229697 from 01-02-2024 00:00:00 to 29-02-2024 17:58:00

Detail

Start				End				Driver	Distance	Total Distance	Running V/S Stop	Running	Idle	Stop	Inactive	Speed		Over Speed	Immobilize	Alert(s)
Start Time	Start Location	Start Odometer	Start Coordinate	End Time	End Location	End Odometer	End Coordinate									AVG	MAX			
04-02-2024 10:26	Kailash Superspeciality Hospital - Most Advance Surgical Hospital - Best Multispeciality Hospital, Jawahar Colony, Lashkar, Gwalior, Madhya Pradesh (SE)	112317.32	(26.1900911, 78.1510933)	04-02-2024 10:28	Kailash Superspeciality Hospital - Most Advance Surgical Hospital - Best Multispeciality Hospital, Jawahar Colony, Lashkar, Gwalior, Madhya Pradesh (SW)	112317.67	(26.1904733, 78.1501333)	Driver	0.34		00:03	00:00	00:07	00:00	8	18	0	N	0	
04-02-2024 10:35	Kailash Superspeciality Hospital - Most Advance Surgical Hospital - Best Multispeciality Hospital, Jawahar Colony, Lashkar, Gwalior, Madhya Pradesh (SW)	112317.67	(26.1904622, 78.1501244)	04-02-2024 10:36	Kailash Superspeciality Hospital - Most Advance Surgical Hospital - Best Multispeciality Hospital, Jawahar Colony, Lashkar, Gwalior, Madhya Pradesh (SW)	112317.74	(26.1902756, 78.1499911)	Driver	0.07		00:01	00:00	00:02	00:00	6	7	0	N	0	
04-02-2024 10:38	Kailash Superspeciality Hospital - Most Advance Surgical Hospital - Best Multispeciality Hospital, Jawahar Colony, Lashkar, Gwalior, Madhya Pradesh (SW)	112317.74	(26.1902422, 78.1499822)	04-02-2024 10:52	Aasha Hospital, Gomati Ki Fadi, Sakhi Vihar Colony, Lashkar, Hem Singh Ki Pared, Gwalior, Madhya Pradesh (SE)	112319.82	(26.1864622, 78.1388267)	Driver	2.08		00:12	00:02	00:02	00:00	10	27	0	N	0	

# Trip Detail

MP07L5588 - Truck - 355172100229697 from 01-02-2024 00:00:00 to 29-02-2024 17:58:00

## Detail

Start				End				Driver	Distance	Total Distance	Running V/S Stop	Running	Idle	Stop	Inactive	Speed		Over Speed	Immobilize	Alert(s)
Start Time	Start Location	Start Odometer	Start Coordinate	End Time	End Location	End Odometer	End Coordinate									AVG	MAX			
04-02-2024 10:54	Aasha Hospital, Gomati Ki Fadi, Sakhi Vihar Colony, Lashkar, Hem Singh Ki Pared, Gwalior, Madhya Pradesh (SE)	11231 9.82	(26.1864578, 78.1388267)	04-02-2024 11:02	Thakur Hospital, Madhav Ganj, Near Police Station, Gadway Ki Goth, Lashkar, Gwalior, Madhya Pradesh (NW)	11232 0.88	(26.1928756, 78.1447644)	Driver	1.06		00:08	00:00	00:03	00:00	8	20	0	N	0	
04-02-2024 11:05	Thakur Hospital, Madhav Ganj, Near Police Station, Gadway Ki Goth, Lashkar, Gwalior, Madhya Pradesh (NW)	11232 0.88	(26.1928778, 78.1447556)	04-02-2024 11:12	Mateshwari Complex, Dr Rameshwar Shastri Lane / Galli, Lala Ka Bazaar, Gwalior, Madhya Pradesh (SW)	11232 1.49	(26.1955489, 78.1454044)	Driver	0.61		00:06	00:02	00:03	00:00	6	15	0	N	0	
04-02-2024 11:15	Mateshwari Complex, Dr Rameshwar Shastri Lane / Galli, Lala Ka Bazaar, Gwalior, Madhya Pradesh (SW)	11232 1.49	(26.1956778, 78.1453511)	04-02-2024 11:34	Sulabh Complex, Jinsi Rd Number 2, Chitnis Ki Goth, Lohiya Bazaar, Gwalior, Madhya Pradesh (SE)	11232 3.68	(26.1967978, 78.1519733)	Driver	2.19		00:18	00:01	00:03	00:00	7	20	0	N	0	

# Trip Detail

MP07L5588 - Truck - 355172100229697 from 01-02-2024 00:00:00 to 29-02-2024 17:58:00

## Detail

Start				End				Driver	Distance	Total Distance	Running V/S Stop	Running	Idle	Stop	Inactive	Speed		Over Speed	Immobilize	Alert(s)
Start Time	Start Location	Start Odometer	Start Coordinate	End Time	End Location	End Odometer	End Coordinate									AVG	MAX			
04-02-2024 11:37	Sulabh Complex, Jinsi Rd Number 2, Chitnis Ki Goth, Lohiya Bazaar, Gwalior, Madhya Pradesh (NE)	11232 3.68	(26.1968356, 78.1520089)	04-02-2024 11:40	Jila Sahakari Kendriya Bank Maryadit, Sehkar Bazar Building Hazrat Road Opp Hajrat Kotwali, Bala Bai Ka Bazar, Huzrat Pull, Lohiya Bazaar, Gwalior, Madhya Pradesh (NW)	11232 4.04	(26.1983889, 78.1531644)	Driver	0.36		00:03	00:00	00:03	00:00	7	23	0	N	0	
04-02-2024 11:43	Jila Sahakari Kendriya Bank Maryadit, Sehkar Bazar Building Hazrat Road Opp Hajrat Kotwali, Bala Bai Ka Bazar, Huzrat Pull, Lohiya Bazaar, Gwalior, Madhya Pradesh (NW)	11232 4.04	(26.1984044, 78.15312)	04-02-2024 11:47	Bharat Petroleum, Petrol Pump -Saroj Fuel Shoppee, GWALIOR CITY 2, Lohiya Bazaar, Gwalior, Madhya Pradesh (SW)	11232 4.54	(26.1998778, 78.1561333)	Driver	0.51		00:03	00:01	00:03	00:00	9	28	0	N	0	
04-02-2024 11:50	Bharat Petroleum, Petrol Pump - Saroj Fuel Shoppee, GWALIOR CITY 2, Lohiya Bazaar, Gwalior, Madhya Pradesh (SW)	11232 4.54	(26.1998778, 78.1561689)	04-02-2024 11:51	Hotel Sukh Sagar, Patankar Bazaar, Patankar Bazar, Khurjewala Mohalla, Daulat Ganj, Gwalior, Madhya Pradesh (SW)	11232 4.78	(26.2017089, 78.1573067)	Driver	0.24		00:01	00:00	00:02	00:00	11	18	0	N	0	

Trip Detail

MP07L5588 - Truck - 355172100229697 from 01-02-2024 00:00:00 to 29-02-2024 17:58:00

Detail

Start				End				Driver	Distance	Total Distance	Running V/S Stop	Running	Idle	Stop	Inactive	Speed		Over Speed	Immobilize	Alert(s)
Start Time	Start Location	Start Odometer	Start Coordinate	End Time	End Location	End Odometer	End Coordinate									AVG	MAX			
04-02-2024 11:54	Hotel Sukh Sagar, Patankar Bazaar, Patankar Bazar, Khurjewala Mohalla, Daulat Ganj, Gwalior, Madhya Pradesh (SW)	11232 4.78	(26.2017711, 78.1573333)	04-02-2024 11:55	United Bank of India, Gwalior, Patankar Bazar, Jayendraganj, Shinde Ki Chhawani, Gwalior, Madhya Pradesh (SW)	11232 5.02	(26.20254, 78.1572089)	Driver	0.24			00:02	00:00	00:05	00:00	9	16	0	N	0
04-02-2024 12:00	United Bank of India, Gwalior, Patankar Bazar, Jayendraganj, Shinde Ki Chhawani, Gwalior, Madhya Pradesh (SW)	11232 5.02	(26.2026089, 78.1571467)	04-02-2024 12:08	Joshi Nursing Home, Vivekanand Marg, Shanti Nagar, Shekh Ki Bagiya, Gwalior, Madhya Pradesh (SE)	11232 6.59	(26.2057067, 78.1479911)	Driver	1.57			00:06	00:02	00:02	00:00	16	17	0	N	0
04-02-2024 12:10	Joshi Nursing Home, Vivekanand Marg, Shanti Nagar, Shekh Ki Bagiya, Gwalior, Madhya Pradesh (SE)	11232 6.59	(26.2057067, 78.1479378)	04-02-2024 12:15	Canara Bank, Near Naranh Bakery, Janak Ganj Rd, Shanti Nagar, Lashkar, Gwalior, Madhya Pradesh (NW)	11232 7.34	(26.2074222, 78.1461156)	Driver	0.75			00:06	00:00	00:05	00:00	8	13	0	N	0
04-02-2024 12:20	Canara Bank, Near Naranh Bakery, Janak Ganj Rd, Shanti Nagar, Lashkar, Gwalior, Madhya Pradesh (NW)	11232 7.34	(26.20748, 78.1461689)	04-02-2024 12:21	Chirayu Hospital, Near Ratan colony, jiwajiganj, Jiwaji Ganj, Ratan Colony, Lashkar, Gwalior, Madhya Pradesh (NE)	11232 7.52	(26.2080622, 78.1449956)	Driver	0.17			00:01	00:00	00:03	00:00	7	15	0	N	0

# Trip Detail

MP07L5588 - Truck - 355172100229697 from 01-02-2024 00:00:00 to 29-02-2024 17:58:00

## Detail

Start				End				Driver	Distance	Total Distance	Running V/S Stop	Running	Idle	Stop	Inactive	Speed		Over Speed	Immobilize	Alert(s)
Start Time	Start Location	Start Odometer	Start Coordinate	End Time	End Location	End Odometer	End Coordinate									AVG	MAX			
04-02-2024 12:24	Chirayu Hospital, Ratan colony, jiwajiganj, Jiwaji Ganj, Ratan Colony, Lashkar, Gwalior, Madhya Pradesh (NE)	11232 7.52	(26.2080622, 78.1449867)	04-02-2024 12:33	Chirayu Hospital, Ratan colony, jiwajiganj, Jiwaji Ganj, Ratan Colony, Lashkar, Gwalior, Madhya Pradesh (SW)	11232 8.24	(26.2070956, 78.1423822)	Driver	0.72			00:08	00:00	00:40	00:00	5	20	0	N	0
04-02-2024 13:13	Chirayu Hospital, Ratan colony, jiwajiganj, Jiwaji Ganj, Ratan Colony, Lashkar, Gwalior, Madhya Pradesh (SW)	11232 8.24	(26.2071889, 78.1424444)	04-02-2024 13:28	Bharat Petroleum, Petrol Pump -Express Highway Fuelling Centre, TRANSPORT NAGAR GWALIOR, Gargaj Colony, Bahodapur, Gurunanak Nagar, Gwalior, Madhya Pradesh (SE)	11233 1.4	(26.2279311, 78.1494222)	Driver	3.16			00:16	00:00	00:03	00:00	12	31	0	N	0
04-02-2024 13:32	Bharat Petroleum, Petrol Pump - Express Highway Fuelling Centre, TRANSPORT NAGAR GWALIOR, Gargaj Colony, Bahodapur, Gurunanak Nagar, Gwalior, Madhya Pradesh (SE)	11233 1.4	(26.2279978, 78.1494133)	04-02-2024 13:47	Union Bank Of India, S.P. Aasram Road, Pragati Nagar, Gwalior, Madhya Pradesh (SE)	11233 5.05	(26.2159378, 78.1603822)	Driver	3.64			00:13	00:02	00:05	00:00	17	35	0	N	0



Trip Detail

MP07L5588 - Truck - 355172100229697 from 01-02-2024 00:00:00 to 29-02-2024 17:58:00

Detail

Start				End				Driver	Distance	Total Distance	Running V/S Stop	Running	Idle	Stop	Inactive	Speed		Over Speed	Immobilize	Alert(s)
Start Time	Start Location	Start Odometer	Start Coordinate	End Time	End Location	End Odometer	End Coordinate									AVG	MAX			
04-02-2024 13:52	Union Bank Of India, S.P. Aasram Road, Pragati Nagar, Gwalior, Madhya Pradesh (SE)	11233 5.05	(26.2158733, 78.1603733)	04-02-2024 13:54	Hansraj Memorial Hospital, 57, Sector 2, Vinay Nagar, Gwalior, Madhya Pradesh (NW)	11233 5.42	(26.2154622, 78.1582311)	Driver	0.37		00:02	00:00	00:02	00:00	9	20	0	N	0	
04-02-2024 13:56	Hansraj Memorial Hospital, 57, Sector 2, Vinay Nagar, Gwalior, Madhya Pradesh (NW)	11233 5.42	(26.2154756, 78.1582489)	04-02-2024 14:03	Konark Hospital, Shinde Ki Chhawani, Gwalior, Madhya Pradesh (NW)	11233 6.93	(26.2099489, 78.16096)	Driver	1.52		00:07	00:00	00:02	00:00	13	19	0	N	0	
04-02-2024 14:05	Konark Hospital, Shinde Ki Chhawani, Gwalior, Madhya Pradesh (NW)	11233 6.93	(26.20994, 78.1609867)	04-02-2024 14:10	Jeevan Shree Hospital, Main Rd, Shinde Ki Chhawani, Gwalior, Madhya Pradesh (NW)	11233 7.26	(26.2079178, 78.1629689)	Driver	0.33		00:04	00:00	00:02	00:00	5	24	0	N	0	
04-02-2024 14:12	Jeevan Shree Hospital, Main Rd, Shinde Ki Chhawani, Gwalior, Madhya Pradesh (NW)	11233 7.26	(26.207911, 78.16296)	04-02-2024 14:17	SARAF HOSPITAL, Jayendraganj, Lashkar, Gwalior, Madhya Pradesh (NE)	11233 7.87	(26.2036711, 78.1614311)	Driver	0.61		00:05	00:00	00:04	00:00	7	17	0	N	0	
04-02-2024 14:21	SARAF HOSPITAL, Jayendraganj, Lashkar, Gwalior, Madhya Pradesh (NE)	11233 7.87	(26.203631, 78.1614133)	04-02-2024 14:26	Vidya Cancer Hospital, Old High Ct Rd, near High Court, Maina Wali Gali, Dal Bazaar, Lashkar, Gwalior, Madhya Pradesh (NE)	11233 8.39	(26.20146, 78.1599822)	Driver	0.52		00:05	00:00	00:06	00:00	7	20	0	N	0	

Trip Detail

MP07L5588 - Truck - 355172100229697 from 01-02-2024 00:00:00 to 29-02-2024 17:58:00

Detail

Start				End				Driver	Distance	Total Distance	Running V/S Stop	Running	Idle	Stop	Inactive	Speed		Over Speed	Immobilize	Alert(s)
Start Time	Start Location	Start Odometer	Start Coordinate	End Time	End Location	End Odometer	End Coordinate									AVG	MAX			
04-02-2024 14:31	Vidya Cancer Hospital, Old High Ct Rd, near High Court, Maina Wali Gali, Dal Bazaar, Lashkar, Gwalior, Madhya Pradesh (NW)	11233 8.39	(26.2014778, 78.1598844)	04-02-2024 14:34	Bharat Petroleum, Petrol Pump -Saroj Fuel Shoppee, GWALIOR CITY 2, Lohiya Bazaar, Gwalior, Madhya Pradesh (NE)	11233 8.97	(26.2001333, 78.1577956)	Driver	0.57		00:03	00:00	00:06	00:00	12	14	0	N	0	
04-02-2024 14:40	Bharat Petroleum, Petrol Pump - Saroj Fuel Shoppee, GWALIOR CITY 2, Lohiya Bazaar, Gwalior, Madhya Pradesh (NE)	11233 8.97	(26.2001022, 78.1577333)	04-02-2024 14:41	Shivjee Bal Chikitsalaya, Lohiya Bazaar, Gwalior, Madhya Pradesh (SE)	11233 9.1	(26.1989578, 78.1573511)	Driver	0.13		00:01	00:00	00:06	00:00	6	10	0	N	0	
04-02-2024 14:47	Shivjee Bal Chikitsalaya, Lohiya Bazaar, Gwalior, Madhya Pradesh (SE)	11233 9.1	(26.1989778, 78.15736)	04-02-2024 15:57	Bharat Petroleum, Petrol Pump -Shreeji Fuels, VILL ANTRI, Gwalior, Madhya Pradesh (NE)	11236 0.86	(26.0637844, 78.2265511)	Driver	21.76		01:04	00:06	00:05	00:00	20	50	0	N	0	
04-02-2024 16:02	Bharat Petroleum, Petrol Pump - Shreeji Fuels, VILL ANTRI, Gwalior, Madhya Pradesh (NE)	11236 0.86	(26.0637711, 78.2265333)	04-02-2024 16:03	Bharat Petroleum, Petrol Pump -Shreeji Fuels, VILL ANTRI, Gwalior, Madhya Pradesh (NE)	11236 0.9	(26.0638422, 78.2268267)	Driver	0.04	78.98		00:01	00:00	16:25	00:00	2	9	0	N	0

# Trip Detail

MP07L5588 - Truck - 355172100229697 from 01-02-2024 00:00:00 to 29-02-2024 17:58:00

## Detail

Start				End				Driver	Distance	Total Distance	Running V/S Stop	Running	Idle	Stop	Inactive	Speed		Over Speed	Immobilize	Alert(s)
Start Time	Start Location	Start Odometer	Start Coordinate	End Time	End Location	End Odometer	End Coordinate									AVG	MAX			
05-02-2024 08:28	Bharat Petroleum, Petrol Pump - Shreeji Fuels, VILL ANTRI, Gwalior, Madhya Pradesh (NE)	11236 0.9	(26.0 63737 8, 78.22 68267 )	05-02-2024 09:04	ITM Group of Institution Technical Campus, Nh-75 Opp. Sithouli Railway Station, Sithouli, Gwalior, Madhya Pradesh (SW)	11237 3.68	(26.147 3467, 78.1872 444)	Driver	12.78		00:26	00:10	00:03	00:00	29	42	0	N	0	
05-02-2024 09:07	ITM Group of Institution Technical Campus, Nh-75 Opp. Sithouli Railway Station, Sithouli, Gwalior, Madhya Pradesh (SW)	11237 3.68	(26.1 47366 7, 78.18 72267 )	05-02-2024 09:29	Kamla Raja Hospital, Kamla raja, J. A. Hospital Campus, Lashkar, Gwalior, Madhya Pradesh (SE)	11238 1.29	(26.190 6978, 78.1566 311)	Driver	7.61		00:22	00:00	00:40	00:00	21	38	0	N	0	
05-02-2024 10:09	Kamla Raja Hospital, Kamla raja, J. A. Hospital Campus, Lashkar, Gwalior, Madhya Pradesh (SE)	11238 1.29	(26.1 90684 4, 78.15 66044 )	05-02-2024 10:14	Government Padma Girls Higher Secondary School, Kampoo, Cirar Colony, Jawahar Colony, Lashkar, Gwalior, Madhya Pradesh (SW)	11238 2.3	(26.191 9733, 78.1521 956)	Driver	1.01		00:05	00:00	00:05	00:00	13	23	0	N	0	

Trip Detail

MP07L5588 - Truck - 355172100229697 from 01-02-2024 00:00:00 to 29-02-2024 17:58:00

Detail

Start				End				Driver	Distance	Total Distance	Running V/S Stop	Running	Idle	Stop	Inactive	Speed		Over Speed	Immobilize	Alert(s)
Start Time	Start Location	Start Odometer	Start Coordinate	End Time	End Location	End Odometer	End Coordinate									AVG	MAX			
05-02-2024 10:19	Government Padma Girls Higher Secondary School, Kampoo, Cirar Colony, Jawahar Colony, Lashkar, Gwalior, Madhya Pradesh (SW)	11238 2.3	(26.1919489, 78.1521956)	05-02-2024 10:20	IDGAH masjid, Kartar Singh Colony, Idgah, Madhav Ganj, Gwalior, Madhya Pradesh (NE)	11238 2.4	(26.1919511, 78.1512711)	Driver	0.1		00:01	00:00	00:10	00:00	5	9	0	N	0	
05-02-2024 10:30	IDGAH masjid, Kartar Singh Colony, Idgah, Madhav Ganj, Gwalior, Madhya Pradesh (NE)	11238 2.4	(26.1919311, 78.1512267)	05-02-2024 10:40	Shop No. 2, Indian Oil, S.A.F, Jawahar Colony, Kampoo, Gwalior, Madhya Pradesh (SE)	11238 3.31	(26.1879067, 78.1498044)	Driver	0.9		00:07	00:03	00:03	00:00	8	18	0	N	0	
05-02-2024 10:43	Shop No. 2, Indian Oil, S.A.F, Jawahar Colony, Kampoo, Gwalior, Madhya Pradesh (NE)	11238 3.31	(26.18792, 78.1497778)	05-02-2024 11:06	Aasha Hospital, Gomati Ki Fadi, Sakhi Vihar Colony, Lashkar, Hem Singh Ki Pared, Gwalior, Madhya Pradesh (NE)	11238 6.49	(26.1865244, 78.1388089)	Driver	3.18		00:20	00:03	00:05	00:00	10	21	0	N	0	
05-02-2024 11:11	Aasha Hospital, Gomati Ki Fadi, Sakhi Vihar Colony, Lashkar, Hem Singh Ki Pared, Gwalior, Madhya Pradesh (SE)	11238 6.49	(26.1864978, 78.1387467)	05-02-2024 11:20	Thakur Hospital, Madhav Ganj, Near Police Station, Gadway Ki Goth, Lashkar, Gwalior, Madhya Pradesh (NW)	11238 7.88	(26.1928356, 78.1447644)	Driver	1.38		00:08	00:02	00:04	00:00	10	15	0	N	0	

# Trip Detail

MP07L5588 - Truck - 355172100229697 from 01-02-2024 00:00:00 to 29-02-2024 17:58:00

## Detail

Start				End				Driver	Distance	Total Distance	Running V/S Stop	Running	Idle	Stop	Inactive	Speed		Over Speed	Immobilize	Alert(s)
Start Time	Start Location	Start Odometer	Start Coordinate	End Time	End Location	End Odometer	End Coordinate									AVG	MAX			
05-02-2024 11:24	Thakur Hospital, Madhav Ganj, Near Police Station, Gadway Ki Goth, Lashkar, Gwalior, Madhya Pradesh (NW)	11238 7.88	(26.1928911, 78.1448178)	05-02-2024 11:27	Govt. Girls H.S. School, Gwalior, Madhya Pradesh (SW)	11238 8.13	(26.1930978, 78.1429689)	Driver	0.24		00:03	00:00	00:05	00:00	5	17	0	N	0	
05-02-2024 11:31	Govt. Girls H.S. School, Gwalior, Madhya Pradesh (SW)	11238 8.13	(26.1931111, 78.1429156)	05-02-2024 11:36	Mateshwari Complex, Dr Rameshwar Shastri Lane / Galli, Lala Ka Bazaar, Gwalior, Madhya Pradesh (SW)	11238 8.66	(26.19556, 78.1451911)	Driver	0.52		00:04	00:00	00:05	00:00	7	12	0	N	0	
05-02-2024 11:41	Mateshwari Complex, Dr Rameshwar Shastri Lane / Galli, Lala Ka Bazaar, Gwalior, Madhya Pradesh (SW)	11238 8.66	(26.1957578, 78.14528)	05-02-2024 11:49	Raju Nasta House, Roxy Rd, Roxy Pul, Chitnis Ki Goth, Madhav Ganj, Gwalior, Madhya Pradesh (SE)	11238 9.41	(26.1949378, 78.15032)	Driver	0.75		00:07	00:02	00:03	00:00	7	16	0	N	0	
05-02-2024 11:52	Raju Nasta House, Roxy Rd, Roxy Pul, Chitnis Ki Goth, Madhav Ganj, Gwalior, Madhya Pradesh (SE)	11238 9.41	(26.1948689, 78.1503022)	05-02-2024 11:54	Jindal Refrigeration, Roxy Rd, Nimbalkar Ki Goth No.2, Lashkar, Gwalior, Madhya Pradesh (NW)	11238 9.52	(26.1947467, 78.1511111)	Driver	0.11		00:01	00:00	00:05	00:00	5	14	0	N	0	

# Trip Detail

MP07L5588 - Truck - 355172100229697 from 01-02-2024 00:00:00 to 29-02-2024 17:58:00

## Detail

Start				End				Driver	Distance	Total Distance	Running V/S Stop	Running	Idle	Stop	Inactive	Speed		Over Speed	Immobilize	Alert(s)
Start Time	Start Location	Start Odometer	Start Coordinate	End Time	End Location	End Odometer	End Coordinate									AVG	MAX			
05-02-2024 11:59	Jindal Refrigeration, Roxy Rd, Nimbalkar Ki Goth No.2, Lashkar, Gwalior, Madhya Pradesh (NW)	11238 9.52	(26.19476, 78.1511644)	05-02-2024 12:01	Sulabh Complex, Jinsi Rd Number 2, Chitnis Ki Goth, Lohiya Bazaar, Gwalior, Madhya Pradesh (SE)	11238 9.77	(26.1968089, 78.1519467)	Driver	0.25		00:02	00:00	00:05	00:00	7	23	0	N	0	
05-02-2024 12:06	Sulabh Complex, Jinsi Rd Number 2, Chitnis Ki Goth, Lohiya Bazaar, Gwalior, Madhya Pradesh (NE)	11238 9.77	(26.196862, 78.1519556)	05-02-2024 12:08	Best Eye Specialists In Gwalior, India - Divyam Drishti Netralaya & Laser Center, Jinsi Rd Number 2, Madhoganj, Huzrat Pull, Lashkar, Gwalior, Madhya Pradesh (NE)	11239 1.25	(26.1985844, 78.1548178)	Driver	1.47		00:03	00:00	00:02	00:00	24	24	0	N	0	
05-02-2024 12:11	Best Eye Specialists In Gwalior, India - Divyam Drishti Netralaya & Laser Center, Jinsi Rd Number 2, Madhoganj, Huzrat Pull, Lashkar, Gwalior, Madhya Pradesh (NE)	11239 1.25	(26.198591, 78.1548356)	05-02-2024 12:12	Shivjee Bal Chikitsalaya, Lohiya Bazaar, Gwalior, Madhya Pradesh (SW)	11239 1.43	(26.1997711, 78.1560622)	Driver	0.18		00:01	00:00	00:03	00:00	11	20	0	N	0	
05-02-2024 12:14	Shivjee Bal Chikitsalaya, Lohiya Bazaar, Gwalior, Madhya Pradesh (NW)	11239 1.43	(26.1998578, 78.15616)	05-02-2024 12:21	UCO Bank, Daulat Ganj Rd, Iaskar, Khurjewala Mohalla, Daulat Ganj, Gwalior, Madhya Pradesh (SE)	11239 1.76	(26.2008, 78.1540356)	Driver	0.33		00:06	00:00	00:04	00:00	3	9	0	N	0	

Trip Detail

MP07L5588 - Truck - 355172100229697 from 01-02-2024 00:00:00 to 29-02-2024 17:58:00

Detail

Start				End				Driver	Distance	Total Distance	Running V/S Stop	Running	Idle	Stop	Inactive	Speed		Over Speed	Immobilize	Alert(s)
Start Time	Start Location	Start Odometer	Start Coordinate	End Time	End Location	End Odometer	End Coordinate									AVG	MAX			
05-02-2024 12:25	UCO Bank, Daulat Ganj Rd, laskar, Khurjewala Mohalla, Daulat Ganj, Gwalior, Madhya Pradesh (SE)	11239 1.76	(26.2001178, 78.1539822)	05-02-2024 12:40	Samrat Store, falka bazar, Chappar Wala Pull, Jayendraganj, Shekh Ki Bagiya, Gwalior, Madhya Pradesh (NW)	11239 2.94	(26.2045222, 78.1597689)	Driver	1.18		00:14	00:01	00:02	00:00	5	17	0	N	0	
05-02-2024 12:42	Samrat Store, falka bazar, Chappar Wala Pull, Jayendraganj, Shekh Ki Bagiya, Gwalior, Madhya Pradesh (NE)	11239 2.94	(26.2045489, 78.15984)	05-02-2024 13:00	OYO 15933 Hotel V Square, 46, Nai Sadak, Bakshi Ki Goth, Gwalior, Madhya Pradesh (NW)	11239 4.41	(26.2056778, 78.1490933)	Driver	1.46		00:15	00:03	00:02	00:00	6	17	0	N	0	
05-02-2024 13:02	OYO 15933 Hotel V Square, 46, Nai Sadak, Bakshi Ki Goth, Gwalior, Madhya Pradesh (NW)	11239 4.41	(26.2056489, 78.1490489)	05-02-2024 13:03	Joshi Nursing Home, Vivekanand Marg, Shanti Nagar, Shekh Ki Bagiya, Gwalior, Madhya Pradesh (SE)	11239 4.52	(26.2056956, 78.1480444)	Driver	0.1		00:01	00:00	00:03	00:00	5	11	0	N	0	
05-02-2024 13:06	Joshi Nursing Home, Vivekanand Marg, Shanti Nagar, Shekh Ki Bagiya, Gwalior, Madhya Pradesh (SE)	11239 4.52	(26.2056711, 78.148)	05-02-2024 14:00	Bharat Petroleum, Petrol Pump -Express Highway Fuelling Centre, TRANSPORT NAGAR GWALIOR, Gargaj Colony, Bahodapur, Gurunanak Nagar, Gwalior, Madhya Pradesh (SE)	11239 8.69	(26.2279578, 78.1493956)	Driver	4.17		00:52	00:02	00:02	00:00	5	28	0	N	0	

# Trip Detail

MP07L5588 - Truck - 355172100229697 from 01-02-2024 00:00:00 to 29-02-2024 17:58:00

## Detail

Start				End				Driver	Distance	Total Distance	Running V/S Stop	Running	Idle	Stop	Inactive	Speed		Over Speed	Immobilize	Alert(s)
Start Time	Start Location	Start Odometer	Start Coordinate	End Time	End Location	End Odometer	End Coordinate									AVG	MAX			
05-02-2024 14:02	Bharat Petroleum, Petrol Pump - Express Highway Fuelling Centre, TRANSPORT NAGAR GWALIOR, Gargaj Colony, Bahodapur, Gurunanak Nagar, Gwalior, Madhya Pradesh (SE)	11239 8.69	(26.2 27977 8, 78.14 93956 )	05-02-2024 14:31	Union Bank Of India, S.P. Aasram Road, Pragati Nagar, Gwalior, Madhya Pradesh (SE)	11240 3.94	(26.215 9356, 78.1603 733)	Driver	5.27		00:24	00:06	00:02	00:00	13	26	0	N	0	
05-02-2024 14:34	Union Bank Of India, S.P. Aasram Road, Pragati Nagar, Gwalior, Madhya Pradesh (SE)	11240 3.94	(26.2 15931 1, 78.16 03644 )	05-02-2024 14:36	Hansraj Memorial Hospital, 57, Sector 2, Vinay Nagar, Gwalior, Madhya Pradesh (NW)	11240 4.29	(26.215 4911, 78.1582 4)	Driver	0.36		00:03	00:00	00:02	00:00	9	16	0	N	0	
05-02-2024 14:38	Hansraj Memorial Hospital, 57, Sector 2, Vinay Nagar, Gwalior, Madhya Pradesh (NW)	11240 4.29	(26.2 15486 7, 78.15 82133 )	05-02-2024 14:44	Konark Hospital, Shinde Ki Chhawani, Gwalior, Madhya Pradesh (NE)	11240 5.8	(26.209 96, 78.1611 289)	Driver	1.51		00:06	00:00	00:04	00:00	16	20	0	N	0	
05-02-2024 14:48	Konark Hospital, Shinde Ki Chhawani, Gwalior, Madhya Pradesh (NE)	11240 5.8	(26.2 09948 9, 78.16 11467 )	05-02-2024 14:53	Jeevan Shree Hospital, Main Rd, Shinde Ki Chhawani, Gwalior, Madhya Pradesh (NW)	11240 6.09	(26.208 1422, 78.1629 333)	Driver	0.29		00:03	00:02	00:03	00:00	6	18	0	N	0	



# Trip Detail

MP07L5588 - Truck - 355172100229697 from 01-02-2024 00:00:00 to 29-02-2024 17:58:00





## Detail

Start				End				Driver	Distance	Total Distance	Running V/S Stop	Running	Idle	Stop	Inactive	Speed		Over Speed	Immobilize	Alert(s)
Start Time	Start Location	Start Odometer	Start Coordinate	End Time	End Location	End Odometer	End Coordinate									AVG	MAX			
05-02-2024 14:56	Jeevan Shree Hospital, Main Rd, Shinde Ki Chhawani, Gwalior, Madhya Pradesh (NW)	11240 6.09	(26.2081178, 78.1629511)	05-02-2024 15:03	SARAF HOSPITAL, Jayendraganj, Lashkar, Gwalior, Madhya Pradesh (NE)	11240 6.71	(26.2036489, 78.1614489)	Driver	0.63		00:07	00:00	00:03	00:00	6	18	0	N	0	
05-02-2024 15:06	SARAF HOSPITAL, Jayendraganj, Lashkar, Gwalior, Madhya Pradesh (NE)	11240 6.71	(26.2036378, 78.1614489)	05-02-2024 15:53	Baghel Dhawa And Family Restaurant, Tehsil Dabra, Gwalior, Jorasi, Madhya Pradesh (SW)	11242 5.26	(26.0738844, 78.2427022)	Driver	18.55		00:47	00:00	00:16	00:00	24	46	0	N	0	
05-02-2024 16:09	Baghel Dhawa And Family Restaurant, Tehsil Dabra, Gwalior, Jorasi, Madhya Pradesh (SW)	11242 5.26	(26.0738689, 78.2426489)	05-02-2024 16:21	Bharat Petroleum, Petrol Pump -Shreeji Fuels, VILL ANTRI, Gwalior, Madhya Pradesh (NE)	11242 7.96	(26.0637489, 78.2266756)	Driver	2.7		00:11	00:02	00:07	00:00	15	35	0	N	0	
05-02-2024 16:28	Bharat Petroleum, Petrol Pump - Shreeji Fuels, VILL ANTRI, Gwalior, Madhya Pradesh (NE)	11242 7.96	(26.0637644, 78.2265956)	05-02-2024 16:29	Bharat Petroleum, Petrol Pump -Shreeji Fuels, VILL ANTRI, Gwalior, Madhya Pradesh (NE)	11242 7.97	(26.0637644, 78.2265689)	Driver	0.01		00:01	00:00	00:04	00:00	0	0	0	N	0	
05-02-2024 16:32	Bharat Petroleum, Petrol Pump - Shreeji Fuels, VILL ANTRI, Gwalior, Madhya Pradesh (NE)	11242 7.97	(26.0638022, 78.2264267)	05-02-2024 16:35	Bharat Petroleum, Petrol Pump -Shreeji Fuels, VILL ANTRI, Gwalior, Madhya Pradesh (NE)	11243 0.96	(26.0637444, 78.2267644)	Driver	2.99	70.03	00:03	00:00	15:59	00:00	0	0	0	N	0	

Trip Detail

MP07L5588 - Truck - 355172100229697 from 01-02-2024 00:00:00 to 29-02-2024 17:58:00

Detail

Start				End				Driver	Distance	Total Distance	Running V/S Stop	Running	Idle	Stop	Inactive	Speed		Over Speed	Immobilize	Alert(s)
Start Time	Start Location	Start Odometer	Start Coordinate	End Time	End Location	End Odometer	End Coordinate									AVG	MAX			
06-02-2024 08:34	Bharat Petroleum, Petrol Pump - Shreeji Fuels, VILL ANTRI, Gwalior, Madhya Pradesh (NE)	11243 0.96	(26.0637044, 78.2268267)	06-02-2024 08:40	Jay Jaurasi Restaurant, Jorasi, Madhya Pradesh (SE)	11243 3.06	(26.0712778, 78.2437333)	Driver	2.09		 00:05	00:00	00:11	00:00	24	42	0	N	0	
06-02-2024 08:51	Jay Jaurasi Restaurant, Jorasi, Madhya Pradesh (SE)	11243 3.06	(26.0712844, 78.24376)	06-02-2024 09:10	ITM Group of Institution Technical Campus, Nh-75 Opp. Sithouli Railway Station, Sithouli, Gwalior, Madhya Pradesh (SW)	11244 3.76	(26.1473711, 78.1872178)	Driver	10.7		 00:19	00:00	00:06	00:00	33	50	0	N	0	
06-02-2024 09:16	ITM Group of Institution Technical Campus, Nh-75 Opp. Sithouli Railway Station, Sithouli, Gwalior, Madhya Pradesh (SW)	11244 3.76	(26.1473889, 78.1872)	06-02-2024 09:33	Kamla Raja Hospital, Kamla raja, J. A. Hospital Campus, Lashkar, Gwalior, Madhya Pradesh (SE)	11245 2.54	(26.1906978, 78.1566311)	Driver	8.78		 00:17	00:00	00:17	00:00	30	43	0	N	0	
06-02-2024 09:51	Kamla Raja Hospital, Kamla raja, J. A. Hospital Campus, Lashkar, Gwalior, Madhya Pradesh (SE)	11245 2.54	(26.1906911, 78.1565956)	06-02-2024 09:56	IDGAH masjid, Kartar Singh Colony, Idgah, Madhav Ganj, Gwalior, Madhya Pradesh (NE)	11245 3.35	(26.1919956, 78.15128)	Driver	0.81		 00:06	00:00	00:02	00:00	9	21	0	N	0	

# Trip Detail

MP07L5588 - Truck - 355172100229697 from 01-02-2024 00:00:00 to 29-02-2024 17:58:00


## Detail

Start				End				Driver	Distance	Total Distance	Running V/S Stop	Running	Idle	Stop	Inactive	Speed		Over Speed	Immobilize	Alert(s)
Start Time	Start Location	Start Odometer	Start Coordinate	End Time	End Location	End Odometer	End Coordinate									AVG	MAX			
06-02-2024 09:58	IDGAH masjid, Kartar Singh Colony, Idgah, Madhav Ganj, Gwalior, Madhya Pradesh (NE)	11245 3.35	(26.1919511, 78.1512533)	06-02-2024 10:00	Garima Hospital, Kampoo Rd, Idgah, Lashkar, Gwalior, Madhya Pradesh (NE)	11245 3.47	(26.1918, 78.1516622)	Driver	0.12		00:02	00:00	00:03	00:00	5	10	0	N	0	
06-02-2024 10:03	Garima Hospital, Kampoo Rd, Idgah, Lashkar, Gwalior, Madhya Pradesh (NE)	11245 3.47	(26.1911689, 78.1516889)	06-02-2024 10:04	Kailash Superspecialty Hospital - Most Advance Surgical Hospital - Best Multispeciality Hospital, Jawahar Colony, Lashkar, Gwalior, Madhya Pradesh (SE)	11245 3.59	(26.1901533, 78.1511111)	Driver	0.13		00:01	00:00	00:03	00:00	7	15	0	N	0	
06-02-2024 10:07	Kailash Superspeciality Hospital - Most Advance Surgical Hospital - Best Multispeciality Hospital, Jawahar Colony, Lashkar, Gwalior, Madhya Pradesh (SE)	11245 3.59	(26.1900311, 78.1510933)	06-02-2024 10:10	Kailash Superspeciality Hospital - Most Advance Surgical Hospital - Best Multispeciality Hospital, Jawahar Colony, Lashkar, Gwalior, Madhya Pradesh (SW)	11245 3.95	(26.1904556, 78.1501067)	Driver	0.36		00:03	00:00	00:12	00:00	7	16	0	N	0	

# Trip Detail

MP07L5588 - Truck - 355172100229697 from 01-02-2024 00:00:00 to 29-02-2024 17:58:00

## Detail

Start				End				Driver	Distance	Total Distance	Running V/S Stop	Running	Idle	Stop	Inactive	Speed		Over Speed	Immobilize	Alert(s)
Start Time	Start Location	Start Odometer	Start Coordinate	End Time	End Location	End Odometer	End Coordinate									AVG	MAX			
06-02-2024 10:22	Kailash Superspeciality Hospital - Most Advance Surgical Hospital - Best Multispeciality Hospital, Jawahar Colony, Lashkar, Gwalior, Madhya Pradesh (SW)	112453.95	(26.1904133, 78.1501244)	06-02-2024 10:22	Kailash Superspeciality Hospital - Most Advance Surgical Hospital - Best Multispeciality Hospital, Jawahar Colony, Lashkar, Gwalior, Madhya Pradesh (SW)	112454.01	(26.1902111, 78.1499822)	Driver	0.06			00:00	00:00	00:02	00:00	6	6	0	N	0
06-02-2024 10:24	Kailash Superspeciality Hospital - Most Advance Surgical Hospital - Best Multispeciality Hospital, Jawahar Colony, Lashkar, Gwalior, Madhya Pradesh (SW)	112454.01	(26.1901933, 78.1499733)	06-02-2024 10:42	Aasha Hospital, Gomati Ki Fadi, Sakhi Vihar Colony, Lashkar, Hem Singh Ki Pared, Gwalior, Madhya Pradesh (SE)	112455.66	(26.1864733, 78.1388356)	Driver	1.64			00:14	00:03	00:04	00:00	7	21	0	N	0
06-02-2024 10:45	Aasha Hospital, Gomati Ki Fadi, Sakhi Vihar Colony, Lashkar, Hem Singh Ki Pared, Gwalior, Madhya Pradesh (SE)	112455.66	(26.1864867, 78.1388356)	06-02-2024 10:53	Thakur Hospital, Madhav Ganj, Near Police Station, Gadway Ki Goth, Lashkar, Gwalior, Madhya Pradesh (SW)	112456.7	(26.1927822, 78.1447733)	Driver	1.05			00:07	00:00	00:02	00:00	8	18	0	N	0

# Trip Detail

MP07L5588 - Truck - 355172100229697 from 01-02-2024 00:00:00 to 29-02-2024 17:58:00

## Detail

Start				End				Driver	Distance	Total Distance	Running V/S Stop	Running	Idle	Stop	Inactive	Speed		Over Speed	Immobilize	Alert(s)
Start Time	Start Location	Start Odometer	Start Coordinate	End Time	End Location	End Odometer	End Coordinate									AVG	MAX			
06-02-2024 10:55	Thakur Hospital, Madhav Ganj, Near Police Station, Gadway Ki Goth, Lashkar, Gwalior, Madhya Pradesh (NW)	11245 6.7	(26.1927889, 78.1447378)	06-02-2024 10:55	Thakur Hospital, Madhav Ganj, Near Police Station, Gadway Ki Goth, Lashkar, Gwalior, Madhya Pradesh (NW)	11245 6.7	(26.1927889, 78.1447467)	Driver	0.0			00:01	00:00	00:02	00:00	0	0	0	N	0
06-02-2024 10:58	Thakur Hospital, Madhav Ganj, Near Police Station, Gadway Ki Goth, Lashkar, Gwalior, Madhya Pradesh (NW)	11245 6.7	(26.1928067, 78.1447467)	06-02-2024 11:00	Govt. Girls H.S. School, Gwalior, Madhya Pradesh (SW)	11245 6.9	(26.1930911, 78.1430222)	Driver	0.2			00:02	00:00	00:03	00:00	5	10	0	N	0
06-02-2024 11:03	Govt. Girls H.S. School, Gwalior, Madhya Pradesh (SW)	11245 6.9	(26.1930622, 78.1429778)	06-02-2024 11:25	Om Sai ENT Hospital Dr sp sahani, Jinsi Road Number 3 opp Mewar Hospital, Roxy Pul, Kampoo, Gwalior, Madhya Pradesh (NE)	11245 9.23	(26.1946533, 78.1510756)	Driver	2.31			00:20	00:02	00:04	00:00	7	18	0	N	0
06-02-2024 11:29	Om Sai ENT Hospital Dr sp sahani, Jinsi Road Number 3 opp Mewar Hospital, Roxy Pul, Kampoo, Gwalior, Madhya Pradesh (NE)	11245 9.23	(26.1946578, 78.1511111)	06-02-2024 11:30	Sulabh Complex, Jinsi Rd Number 2, Chitnis Ki Goth, Lohiya Bazaar, Gwalior, Madhya Pradesh (SE)	11245 9.48	(26.1967556, 78.1519556)	Driver	0.25			00:01	00:00	00:03	00:00	13	19	0	N	0

# Trip Detail

MP07L5588 - Truck - 355172100229697 from 01-02-2024 00:00:00 to 29-02-2024 17:58:00

## Detail

Start				End				Driver	Distance	Total Distance	Running V/S Stop	Running	Idle	Stop	Inactive	Speed		Over Speed	Immobilize	Alert(s)
Start Time	Start Location	Start Odometer	Start Coordinate	End Time	End Location	End Odometer	End Coordinate									AVG	MAX			
06-02-2024 11:33	Sulabh Complex, Jinsi Rd Number 2, Chitnis Ki Goth, Lohiya Bazaar, Gwalior, Madhya Pradesh (SE)	11245 9.48	(26.1967978, 78.1520089)	06-02-2024 11:35	Jila Sahakari Kendriya Bank Maryadit, Sehkar Bazar Building Hazrat Road Opp Hajrat Kotwali, Bala Bai Ka Bazar, Huzrat Pull, Lohiya Bazaar, Gwalior, Madhya Pradesh (NW)	11245 9.84	(26.1982667, 78.1530667)	Driver	0.37		00:02	00:00	00:04	00:00	10	22	0	N	0	
06-02-2024 11:39	Best Hospital In Gwalior - Modern Nursing Home & Manu Damodar Hospital - Best Laproscopy In Gwalior, opp Hujrat Kotwali, Bala Bai Ka Bazar, Chitnis Ki Goth, Lashkar, Gwalior, Madhya Pradesh (NE)	11245 9.84	(26.1983156, 78.1529067)	06-02-2024 11:46	Sharma Electronics and Car Accessories, Jinsi Rd Number 2, Khurjewala Mohalla, Daulat Ganj, Gwalior, Madhya Pradesh (NE)	11246 0.55	(26.2008667, 78.1571467)	Driver	0.71		00:04	00:03	00:03	00:00	10	29	0	N	0	
06-02-2024 11:49	Sharma Electronics and Car Accessories, Jinsi Rd Number 2, Khurjewala Mohalla, Daulat Ganj, Gwalior, Madhya Pradesh (NE)	11246 0.55	(26.2009067, 78.1571467)	06-02-2024 11:50	Hotel Sukh Sagar, Patankar Bazaar, Patankar Bazar, Khurjewala Mohalla, Daulat Ganj, Gwalior, Madhya Pradesh (SW)	11246 0.64	(26.2016711, 78.1573067)	Driver	0.09		00:01	00:00	00:03	00:00	8	16	0	N	0	

Trip Detail

MP07L5588 - Truck - 355172100229697 from 01-02-2024 00:00:00 to 29-02-2024 17:58:00

Detail

Start				End				Driver	Distance	Total Distance	Running V/S Stop	Running	Idle	Stop	Inactive	Speed		Over Speed	Immobilize	Alert(s)
Start Time	Start Location	Start Odometer	Start Coordinate	End Time	End Location	End Odometer	End Coordinate									AVG	MAX			
06-02-2024 11:52	Hotel Sukh Sagar, Patankar Bazaar, Patankar Bazar, Khurjewala Mohalla, Daulat Ganj, Gwalior, Madhya Pradesh (SW)	11246 0.64	(26.2017222, 78.1573333)	06-02-2024 12:09	Joshi Nursing Home, Vivekanand Marg, Shanti Nagar, Shekh Ki Bagiya, Gwalior, Madhya Pradesh (SE)	11246 2.4	(26.2057533, 78.1480978)	Driver	1.76		00:15	00:02	00:03	00:00	7	20	0	N	0	
06-02-2024 12:12	Joshi Nursing Home, Vivekanand Marg, Shanti Nagar, Shekh Ki Bagiya, Gwalior, Madhya Pradesh (SE)	11246 2.4	(26.2057422, 78.1480178)	06-02-2024 12:24	Chirayu Hospital, Ratan colony, jiwajiganj, Jiwaji Ganj, Ratan Colony, Lashkar, Gwalior, Madhya Pradesh (SW)	11246 3.86	(26.2071289, 78.1424178)	Driver	1.46		00:10	00:01	00:14	00:00	9	19	0	N	0	
06-02-2024 12:38	Chirayu Hospital, Ratan colony, jiwajiganj, Jiwaji Ganj, Ratan Colony, Lashkar, Gwalior, Madhya Pradesh (SW)	11246 3.86	(26.2071244, 78.1424533)	06-02-2024 12:51	police station, AB-Road, Bahodapur Rd, Bahodapur, Anand Nagar, Gwalior, Madhya Pradesh (NW)	11246 6.47	(26.2278689, 78.1494222)	Driver	2.62		00:14	00:00	00:03	00:00	12	32	0	N	0	

# Trip Detail

MP07L5588 - Truck - 355172100229697 from 01-02-2024 00:00:00 to 29-02-2024 17:58:00

## Detail

Start				End				Driver	Distance	Total Distance	Running V/S Stop	Running	Idle	Stop	Inactive	Speed		Over Speed	Immobilize	Alert(s)
Start Time	Start Location	Start Odometer	Start Coordinate	End Time	End Location	End Odometer	End Coordinate									AVG	MAX			
06-02-2024 12:55	Bharat Petroleum, Petrol Pump - Express Highway Fuelling Centre, TRANSPORT NAGAR GWALIOR, Gargaj Colony, Bahodapur, Gurunanak Nagar, Gwalior, Madhya Pradesh (SE)	11246 6.47	(26.2 27908 9, 78.14 94044 )	06-02-2024 13:15	Shabd Pratap Pvt Ltd, B-5, Near, Shabd Pratap Ashram Rd, Bhuteshwar Colony, New Prem Nagar, Gwalior, Madhya Pradesh (NW)	11247 0.62	(26.214 9778, 78.1606 222)	Driver	4.15		00:17	00:03	00:02	00:00	15	32	0	N	0	
06-02-2024 13:17	Shabd Pratap Pvt Ltd, B-5, Near, Shabd Pratap Ashram Rd, Bhuteshwar Colony, New Prem Nagar, Gwalior, Madhya Pradesh (NW)	11247 0.62	(26.2 14973 3, 78.16 06222 )	06-02-2024 13:20	Hansraj Memorial Hospital, 57, Sector 2, Vinay Nagar, Gwalior, Madhya Pradesh (NW)	11247 1.04	(26.215 3756, 78.1582 222)	Driver	0.42		00:03	00:00	00:02	00:00	9	18	0	N	0	
06-02-2024 13:22	Hansraj Memorial Hospital, 57, Sector 2, Vinay Nagar, Gwalior, Madhya Pradesh (NW)	11247 1.04	(26.2 15417 8, 78.15 82222 )	06-02-2024 13:29	Konark Hospital, Shinde Ki Chhawani, Gwalior, Madhya Pradesh (SW)	11247 2.91	(26.208 6267, 78.1610 578)	Driver	1.87		00:07	00:00	00:02	00:00	16	19	0	N	0	
06-02-2024 13:31	Konark Hospital, Shinde Ki Chhawani, Gwalior, Madhya Pradesh (SE)	11247 2.91	(26.2 08611 1, 78.16 10844 )	06-02-2024 13:35	Konark Hospital, Shinde Ki Chhawani, Gwalior, Madhya Pradesh (NW)	11247 3.41	(26.209 9, 78.1610 222)	Driver	0.5		00:04	00:00	00:05	00:00	7	19	0	N	0	



# Trip Detail

MP07L5588 - Truck - 355172100229697 from 01-02-2024 00:00:00 to 29-02-2024 17:58:00

## Detail

Start				End				Driver	Distance	Total Distance	Running V/S Stop	Running	Idle	Stop	Inactive	Speed		Over Speed	Immobilize	Alert(s)
Start Time	Start Location	Start Odometer	Start Coordinate	End Time	End Location	End Odometer	End Coordinate									AVG	MAX			
06-02-2024 13:40	Konark Hospital, Shinde Ki Chhawani, Gwalior, Madhya Pradesh (NW)	11247 3.41	(26.2098311, 78.1610578)	06-02-2024 13:42	Kalpna hospital, Main Rd, Shinde Ki Chhawani, Gwalior, Madhya Pradesh (SE)	11247 3.58	(26.2091422, 78.1623822)	Driver	0.17		00:02	00:00	00:03	00:00	5	11	0	N	0	
06-02-2024 13:45	Kalpna hospital, Main Rd, Shinde Ki Chhawani, Gwalior, Madhya Pradesh (SE)	11247 3.58	(26.2091067, 78.1623911)	06-02-2024 13:49	Jeevan Shree Hospital, Main Rd, Shinde Ki Chhawani, Gwalior, Madhya Pradesh (SE)	11247 3.78	(26.2074422, 78.1632267)	Driver	0.2		00:02	00:02	00:02	00:00	7	14	0	N	0	
06-02-2024 13:51	Jeevan Shree Hospital, Main Rd, Shinde Ki Chhawani, Gwalior, Madhya Pradesh (SE)	11247 3.78	(26.2074422, 78.1632267)	06-02-2024 13:56	SARAF HOSPITAL, Jayendraganj, Lashkar, Gwalior, Madhya Pradesh (NE)	11247 4.31	(26.2037067, 78.1615111)	Driver	0.53		00:05	00:00	00:08	00:00	6	16	0	N	0	
06-02-2024 14:05	SARAF HOSPITAL, Jayendraganj, Lashkar, Gwalior, Madhya Pradesh (NE)	11247 4.31	(26.2035933, 78.1615022)	06-02-2024 14:06	OYO 16947 Hotel Banjara, Old High Ct Rd, Maina Wali Gali, Jayendraganj, Lashkar, Gwalior, Madhya Pradesh (SE)	11247 4.37	(26.2033333, 78.1610578)	Driver	0.07		00:01	00:00	00:05	00:00	4	10	0	N	0	
06-02-2024 14:10	OYO 16947 Hotel Banjara, Old High Ct Rd, Maina Wali Gali, Jayendraganj, Lashkar, Gwalior, Madhya Pradesh (SE)	11247 4.37	(26.2033089, 78.1610222)	06-02-2024 14:59	Saroj Fuel Shoppe, Bharat Petroleum Fuel Station, Gwalior, Madhya Pradesh (SW)	11248 1.17	(26.1661556, 78.1700533)	Driver	6.8		00:49	00:00	00:14	00:00	8	38	0	N	0	

# Trip Detail

MP07L5588 - Truck - 355172100229697 from 01-02-2024 00:00:00 to 29-02-2024 17:58:00

## Detail

Start				End				Driver	Distance	Total Distance	Running V/S Stop	Running	Idle	Stop	Inactive	Speed		Over Speed	Immobilize	Alert(s)
Start Time	Start Location	Start Odometer	Start Coordinate	End Time	End Location	End Odometer	End Coordinate									AVG	MAX			
06-02-2024 15:13	Saroj Fuel Shoppe, Bharat Petroleum Fuel Station, Gwalior, Madhya Pradesh (SW)	11248 1.17	(26.1661956, 78.1700533)	06-02-2024 15:15	Saroj Fuel Shoppe, Bharat Petroleum Fuel Station, Gwalior, Madhya Pradesh (SW)	11248 3.95	(26.1676667, 78.1748267)	Driver	2.79		00:02	00:00	00:06	00:00	30	30	0	N	0	
06-02-2024 15:21	Saroj Fuel Shoppe, Bharat Petroleum Fuel Station, Gwalior, Madhya Pradesh (SW)	11248 3.95	(26.1676378, 78.1748178)	06-02-2024 15:31	Indian Overseas Bank, Sithouli, Gwalior, NH-75, Gwalior, Madhya Pradesh (NW)	11248 7.62	(26.1422644, 78.1901689)	Driver	3.67		00:10	00:00	00:02	00:00	23	31	0	N	0	
06-02-2024 15:33	Indian Overseas Bank, Sithouli, Gwalior, NH-75, Gwalior, Madhya Pradesh (NW)	11248 7.62	(26.1422511, 78.1901689)	06-02-2024 16:12	Bharat Petroleum, Petrol Pump -Shreeji Fuels, VILL ANTRI, Gwalior, Madhya Pradesh (NE)	11250 0.53	(26.0637578, 78.2266489)	Driver	12.9		00:37	00:02	00:03	00:00	21	46	0	N	0	
06-02-2024 16:15	Bharat Petroleum, Petrol Pump - Shreeji Fuels, VILL ANTRI, Gwalior, Madhya Pradesh (NE)	11250 0.53	(26.0637533, 78.22664)	06-02-2024 16:16	Bharat Petroleum, Petrol Pump -Shreeji Fuels, VILL ANTRI, Gwalior, Madhya Pradesh (NE)	11250 0.56	(26.0638133, 78.2268267)	Driver	0.03	69.61		00:01	00:00	16:21	00:00	2	10	0	N	0
07-02-2024 08:37	Bharat Petroleum, Petrol Pump - Shreeji Fuels, VILL ANTRI, Gwalior, Madhya Pradesh (NE)	11250 0.56	(26.0637533, 78.2268089)	07-02-2024 09:21	Kamla Raja Hospital, Kamla raja, J. A. Hospital Campus, Lashkar, Gwalior, Madhya Pradesh (SE)	11252 2.11	(26.1907067, 78.1566222)	Driver	21.55		00:44	00:00	00:55	00:00	29	49	0	N	0	

Trip Detail

MP07L5588 - Truck - 355172100229697 from 01-02-2024 00:00:00 to 29-02-2024 17:58:00





Detail

Start				End				Driver	Distance	Total Distance	Running V/S Stop	Running	Idle	Stop	Inactive	Speed		Over Speed	Immobilize	Alert(s)
Start Time	Start Location	Start Odometer	Start Coordinate	End Time	End Location	End Odometer	End Coordinate									AVG	MAX			
07-02-2024 10:16	Kamla Raja Hospital, Kamla raja, J. A. Hospital Campus, Lashkar, Gwalior, Madhya Pradesh (SE)	11252 2.11	(26.1907111, 78.1565867)	07-02-2024 10:27	IDGAH masjid, Kartar Singh Colony, Idgah, Madhav Ganj, Gwalior, Madhya Pradesh (SE)	11252 2.94	(26.1916511, 78.1514044)	Driver	0.82			00:07	00:04	00:02	00:00	7	25	0	N	0
07-02-2024 10:29	IDGAH masjid, Kartar Singh Colony, Idgah, Madhav Ganj, Gwalior, Madhya Pradesh (SE)	11252 2.94	(26.1916333, 78.15144)	07-02-2024 10:32	Kailash Superspeciality Hospital - Most Advance Surgical Hospital - Best Multispeciality Hospital, Jawahar Colony, Lashkar, Gwalior, Madhya Pradesh (SE)	11252 3.14	(26.1901, 78.15112)	Driver	0.2			00:02	00:01	00:02	00:00	5	13	0	N	0
07-02-2024 10:35	Kailash Superspeciality Hospital - Most Advance Surgical Hospital - Best Multispeciality Hospital, Jawahar Colony, Lashkar, Gwalior, Madhya Pradesh (SE)	11252 3.14	(26.1900511, 78.1511022)	07-02-2024 10:43	Central Bank of India - Sikander Kampoo Branch, Paan Patte Ki Goth, Madhav Ganj, Gwalior, Madhya Pradesh (SE)	11252 3.99	(26.1902422, 78.1483911)	Driver	0.85			00:06	00:02	00:02	00:00	9	19	0	N	0

# Trip Detail

MP07L5588 - Truck - 355172100229697 from 01-02-2024 00:00:00 to 29-02-2024 17:58:00

## Detail

Start				End				Driver	Distance	Total Distance	Running V/S Stop	Running	Idle	Stop	Inactive	Speed		Over Speed	Immobilize	Alert(s)
Start Time	Start Location	Start Odometer	Start Coordinate	End Time	End Location	End Odometer	End Coordinate									AVG	MAX			
07-02-2024 10:45	Central Bank of India - Sikander Kampoo Branch, Paan Patte Ki Goth, Madhav Ganj, Gwalior, Madhya Pradesh (SE)	11252 3.99	(26.190311, 78.1483378)	07-02-2024 11:08	Thakur Hospital, Madhav Ganj, Near Police Station, Gadway Ki Goth, Lashkar, Gwalior, Madhya Pradesh (NW)	11252 6.58	(26.1928667, 78.1447467)	Driver	2.59		 00:21	00:02	00:06	00:00	7	22	0	N	0	
07-02-2024 11:15	Thakur Hospital, Madhav Ganj, Near Police Station, Gadway Ki Goth, Lashkar, Gwalior, Madhya Pradesh (NW)	11252 6.58	(26.1929289, 78.14472)	07-02-2024 11:24	Mateshwari Complex, Dr Rameshwar Shastri Lane / Galli, Lala Ka Bazaar, Gwalior, Madhya Pradesh (SW)	11252 7.95	(26.1957289, 78.14528)	Driver	1.36		 00:09	00:01	00:04	00:00	10	14	0	N	0	
07-02-2024 11:29	Mateshwari Complex, Dr Rameshwar Shastri Lane / Galli, Lala Ka Bazaar, Gwalior, Madhya Pradesh (SW)	11252 7.95	(26.1958689, 78.1453778)	07-02-2024 11:35	Royal Hospital, Roxy Rd, Near Roxy Cinema, Roxy Pul, Chitnis Ki Goth, Lashkar, Gwalior, Madhya Pradesh (SE)	11252 8.54	(26.1960556, 78.1496622)	Driver	0.59		 00:06	00:00	00:02	00:00	6	13	0	N	0	
07-02-2024 11:37	Royal Hospital, Roxy Rd, Near Roxy Cinema, Roxy Pul, Chitnis Ki Goth, Lashkar, Gwalior, Madhya Pradesh (SE)	11252 8.54	(26.1960156, 78.1496711)	07-02-2024 11:40	Jindal Refrigeration, Roxy Rd, Nimbalkar Ki Goth No.2, Lashkar, Gwalior, Madhya Pradesh (NW)	11252 8.78	(26.1947511, 78.1510844)	Driver	0.25		 00:03	00:00	00:04	00:00	6	14	0	N	0	

Trip Detail

MP07L5588 - Truck - 355172100229697 from 01-02-2024 00:00:00 to 29-02-2024 17:58:00

Detail

Start				End				Driver	Distance	Total Distance	Running V/S Stop	Running	Idle	Stop	Inactive	Speed		Over Speed	Immobilize	Alert(s)
Start Time	Start Location	Start Odometer	Start Coordinate	End Time	End Location	End Odometer	End Coordinate									AVG	MAX			
07-02-2024 11:44	Jindal Refrigeration, Roxy Rd, Nimbalkar Ki Goth No.2, Lashkar, Gwalior, Madhya Pradesh (NW)	11252 8.78	(26.1947711, 78.1511644)	07-02-2024 11:44	Hotel Golden Square, Near Navdeep Travels, Jinsi Rd Number 2, Roxy Pul, Chitnis Ki Goth, Lohiya Bazaar, Gwalior, Madhya Pradesh (NE)	11252 8.94	(26.1960556, 78.15152)	Driver	0.15		00:01	00:00	00:02	00:00	9	18	0	N	0	
07-02-2024 11:47	Hotel Golden Square, Near Navdeep Travels, Jinsi Rd Number 2, Roxy Pul, Chitnis Ki Goth, Lohiya Bazaar, Gwalior, Madhya Pradesh (NE)	11252 8.94	(26.1961311, 78.1515644)	07-02-2024 11:47	Sulabh Complex, Jinsi Rd Number 2, Chitnis Ki Goth, Lohiya Bazaar, Gwalior, Madhya Pradesh (NE)	11252 9.03	(26.1968222, 78.1519733)	Driver	0.09		00:01	00:00	00:04	00:00	9	14	0	N	0	
07-02-2024 11:51	Sulabh Complex, Jinsi Rd Number 2, Chitnis Ki Goth, Lohiya Bazaar, Gwalior, Madhya Pradesh (NE)	11252 9.03	(26.1968267, 78.1519911)	07-02-2024 11:53	Best Eye Specialists In Gwalior, India - Divyam Drishti Netralaya & Laser Center, Jinsi Rd Number 2, Madhoganj, Huzrat Pull, Lashkar, Gwalior, Madhya Pradesh (NE)	11252 9.41	(26.1986156, 78.15488)	Driver	0.38		00:02	00:00	00:02	00:00	11	19	0	N	0	

Trip Detail

MP07L5588 - Truck - 355172100229697 from 01-02-2024 00:00:00 to 29-02-2024 17:58:00

Detail

Start				End				Driver	Distance	Total Distance	Running V/S Stop	Running	Idle	Stop	Inactive	Speed		Over Speed	Immobilize	Alert(s)
Start Time	Start Location	Start Odometer	Start Coordinate	End Time	End Location	End Odometer	End Coordinate									AVG	MAX			
07-02-2024 11:55	Best Eye Specialists In Gwalior, India - Divyam Drishti Netralaya & Laser Center, Jinsi Rd Number 2, Madhoganj, Huzrat Pull, Lashkar, Gwalior, Madhya Pradesh (NE)	11252 9.41	(26.1 98653 3, 78.15 49244 )	07-02-2024 11:56	Shivjee Bal Chikitsalaya, Lohiya Bazaar, Gwalior, Madhya Pradesh (NW)	11252 9.59	(26.199 8689, 78.1561 511)	Driver	0.19		00:01	00:00	00:03	00:00	13	20	0	N	0	
07-02-2024 11:59	Bharat Petroleum, Petrol Pump - Saroj Fuel Shoppee, GWALIOR CITY 2, Lohiya Bazaar, Gwalior, Madhya Pradesh (SW)	11252 9.59	(26.1 99886 7, 78.15 61778 )	07-02-2024 12:00	Sharma Electronics and Car Accessories, Jinsi Rd Number 2, Khurjewala Mohalla, Daulat Ganj, Gwalior, Madhya Pradesh (SE)	11252 9.65	(26.200 3378, 78.1563 022)	Driver	0.06		00:01	00:00	00:05	00:00	3	9	0	N	0	
07-02-2024 12:05	Sharma Electronics and Car Accessories, Jinsi Rd Number 2, Khurjewala Mohalla, Daulat Ganj, Gwalior, Madhya Pradesh (SE)	11252 9.65	(26.2 00342 2, 78.15 62844 )	07-02-2024 12:07	UCO Bank, Daulat Ganj Rd, laskar, Khurjewala Mohalla, Daulat Ganj, Gwalior, Madhya Pradesh (SE)	11252 9.87	(26.200 2067, 78.1541 244)	Driver	0.22		00:02	00:00	00:03	00:00	5	9	0	N	0	

# Trip Detail

MP07L5588 - Truck - 355172100229697 from 01-02-2024 00:00:00 to 29-02-2024 17:58:00

## Detail

Start				End				Driver	Distance	Total Distance	Running V/S Stop	Running	Idle	Stop	Inactive	Speed		Over Speed	Immobilize	Alert(s)
Start Time	Start Location	Start Odometer	Start Coordinate	End Time	End Location	End Odometer	End Coordinate									AVG	MAX			
07-02-2024 12:10	UCO Bank, Daulat Ganj Rd, laskar, Khurjewala Mohalla, Daulat Ganj, Gwalior, Madhya Pradesh (SE)	11252 9.87	(26.2001511, 78.154)	07-02-2024 12:25	Pahaday Mata Mandir, Nai Sadak, Sathe Ki Goth, Lashkar, Gwalior, Madhya Pradesh (NW)	11253 1.4	(26.2052622, 78.1523289)	Driver	1.53			00:12	00:03	00:06	00:00	8	15	0	N	0
07-02-2024 12:31	Pahaday Mata Mandir, Nai Sadak, Sathe Ki Goth, Lashkar, Gwalior, Madhya Pradesh (NW)	11253 1.4	(26.2052689, 78.1522667)	07-02-2024 12:35	Joshi Nursing Home, Vivekanand Marg, Shanti Nagar, Shekh Ki Bagiya, Gwalior, Madhya Pradesh (NE)	11253 2.25	(26.2058311, 78.1480444)	Driver	0.86			00:03	00:01	00:03	00:00	15	15	0	N	0
07-02-2024 12:38	Joshi Nursing Home, Vivekanand Marg, Shanti Nagar, Shekh Ki Bagiya, Gwalior, Madhya Pradesh (SE)	11253 2.25	(26.2057333, 78.1479111)	07-02-2024 13:02	Chirayu Hospital, Ratan colony, jiwajiganj, Jiwaji Ganj, Ratan Colony, Lashkar, Gwalior, Madhya Pradesh (SW)	11253 4.14	(26.2070956, 78.1424444)	Driver	1.89			00:24	00:00	00:02	00:00	5	18	0	N	0
07-02-2024 13:04	Chirayu Hospital, Ratan colony, jiwajiganj, Jiwaji Ganj, Ratan Colony, Lashkar, Gwalior, Madhya Pradesh (SW)	11253 4.14	(26.2071089, 78.1424178)	07-02-2024 13:06	Chirayu Hospital, Ratan colony, jiwajiganj, Jiwaji Ganj, Ratan Colony, Lashkar, Gwalior, Madhya Pradesh (SW)	11253 4.16	(26.20728, 78.1423378)	Driver	0.02			00:01	00:00	00:08	00:00	0	0	0	N	0

Trip Detail

MP07L5588 - Truck - 355172100229697 from 01-02-2024 00:00:00 to 29-02-2024 17:58:00

Detail

Start				End				Driver	Distance	Total Distance	Running V/S Stop	Running	Idle	Stop	Inactive	Speed		Over Speed	Immobilize	Alert(s)
Start Time	Start Location	Start Odometer	Start Coordinate	End Time	End Location	End Odometer	End Coordinate									AVG	MAX			
07-02-2024 13:14	Chirayu Hospital, Ratan colony, jiwajiganj, Jiwaji Ganj, Ratan Colony, Lashkar, Gwalior, Madhya Pradesh (SW)	11253 4.16	(26.207324, 78.1422933)	07-02-2024 13:28	Bharat Petroleum, Petrol Pump -Express Highway Fuelling Centre, TRANSPORT NAGAR GWALIOR, Gargaj Colony, Bahodapur, Gurunanak Nagar, Gwalior, Madhya Pradesh (SE)	11253 6.84	(26.2279444, 78.1494044)	Driver	2.67		00:14	00:00	00:05	00:00	12	27	0	N	0	
07-02-2024 13:32	Bharat Petroleum, Petrol Pump - Express Highway Fuelling Centre, TRANSPORT NAGAR GWALIOR, Gargaj Colony, Bahodapur, Gurunanak Nagar, Gwalior, Madhya Pradesh (SE)	11253 6.84	(26.227978, 78.1493689)	07-02-2024 13:48	Holy Angels Convent School, 6 No. Parking, Transport Nagar, Kishanbagh, Gwalior, Madhya Pradesh (SE)	11253 9.19	(26.2339044, 78.1386844)	Driver	2.35		00:14	00:01	00:02	00:00	10	24	0	N	0	
07-02-2024 13:50	Holy Angels Convent School, 6 No. Parking, Transport Nagar, Kishanbagh, Gwalior, Madhya Pradesh (SE)	11253 9.19	(26.233911, 78.1387022)	07-02-2024 14:00	EGG SHOP, Bahodapur, Deo Bagh, Gwalior, Madhya Pradesh (NE)	11254 1.49	(26.2233778, 78.1523111)	Driver	2.31		00:10	00:00	00:02	00:00	14	27	0	N	0	



# Trip Detail

MP07L5588 - Truck - 355172100229697 from 01-02-2024 00:00:00 to 29-02-2024 17:58:00





## Detail

Start				End				Driver	Distance	Total Distance	Running V/S Stop	Running	Idle	Stop	Inactive	Speed		Over Speed	Immobilize	Alert(s)
Start Time	Start Location	Start Odometer	Start Coordinate	End Time	End Location	End Odometer	End Coordinate									AVG	MAX			
07-02-2024 14:02	EGG SHOP, Bahodapur, Deo Bagh, Gwalior, Madhya Pradesh (NE)	11254 1.49	(26.2 23366 7, 78.15 23289 )	07-02-2024 14:13	Sai Baba Temple, Koteshwar Rd, Near SBI Atm, Sector-4, Vinay Nagar, Gwalior, Madhya Pradesh	11254 3.97	(26.228 1889, 78.1626 311)	Driver	2.48			00:08	00:02	00:04	00:00	18	32	0	N	0
07-02-2024 14:17	Sai Baba Temple, Koteshwar Rd, Near SBI Atm, Sector-4, Vinay Nagar, Gwalior, Madhya Pradesh	11254 3.97	(26.2 282, 78.16 264)	07-02-2024 14:36	Konark Hospital, Shinde Ki Chhawani, Gwalior, Madhya Pradesh (NW)	11254 7.6	(26.209 9578, 78.1609 867)	Driver	3.63			00:16	00:03	00:05	00:00	14	29	0	N	0
07-02-2024 14:41	Konark Hospital, Shinde Ki Chhawani, Gwalior, Madhya Pradesh (NW)	11254 7.6	(26.2 09917 8, 78.16 09956 )	07-02-2024 14:42	Mahadev Kirana, Shinde Ki Chhawani, Gwalior, Madhya Pradesh (SE)	11254 7.69	(26.209 8222, 78.1618 844)	Driver	0.09			00:01	00:00	00:03	00:00	6	13	0	N	0
07-02-2024 14:44	Mahadev Kirana, Shinde Ki Chhawani, Gwalior, Madhya Pradesh (SE)	11254 7.69	(26.2 09826 7, 78.16 19378 )	07-02-2024 14:49	Jeevan Shree Hospital, Main Rd, Shinde Ki Chhawani, Gwalior, Madhya Pradesh (NW)	11254 7.91	(26.208 1511, 78.1629 422)	Driver	0.22			00:03	00:01	00:03	00:00	4	17	0	N	0
07-02-2024 14:52	Jeevan Shree Hospital, Main Rd, Shinde Ki Chhawani, Gwalior, Madhya Pradesh (NW)	11254 7.91	(26.2 08122 2, 78.16 29156 )	07-02-2024 15:19	Virendra Namkeen Gwalior, Naka chandra vadni sahu samaj mandir ke samne, Main Rd, Lashkar, Gwalior, Madhya Pradesh (NE)	11255 2.02	(26.192 5622, 78.1689 867)	Driver	4.1			00:26	00:01	00:11	00:00	9	31	0	N	0

# Trip Detail

MP07L5588 - Truck - 355172100229697 from 01-02-2024 00:00:00 to 29-02-2024 17:58:00

## Detail

Start				End				Driver	Distance	Total Distance	Running V/S Stop	Running	Idle	Stop	Inactive	Speed		Over Speed	Immobilize	Alert(s)
Start Time	Start Location	Start Odometer	Start Coordinate	End Time	End Location	End Odometer	End Coordinate									AVG	MAX			
07-02-2024 15:30	Virendra Namkeen Gwalior, Naka chandra vadni sahu samaj mandir ke same, Main Rd, Lashkar, Gwalior, Madhya Pradesh (NE)	11255 2.02	(26.1 92597 8, 78.16 90578 )	07-02-2024 16:01	Baghel Dhawa And Family Restaurant, Tehsil Dabra, Gwalior, Jorasi, Madhya Pradesh (SW)	11256 9.02	(26.073 8644, 78.2426 578)	Driver	17.0		00:31	00:00	00:04	00:00	33	50	0	N	0	
07-02-2024 16:04	Baghel Dhawa And Family Restaurant, Tehsil Dabra, Gwalior, Jorasi, Madhya Pradesh (SW)	11256 9.02	(26.0 7386, 78.24 26489 )	07-02-2024 16:13	Bharat Petroleum, Petrol Pump -Shreeji Fuels, VILL ANTRI, Gwalior, Madhya Pradesh (NE)	11257 1.47	(26.063 7444, 78.2264 889)	Driver	2.45		00:08	00:00	00:18	00:00	17	46	0	N	0	
07-02-2024 16:31	Bharat Petroleum, Petrol Pump - Shreeji Fuels, VILL ANTRI, Gwalior, Madhya Pradesh (NE)	11257 1.47	(26.0 63742 2, 78.22 64533 )	07-02-2024 16:33	Bharat Petroleum, Petrol Pump -Shreeji Fuels, VILL ANTRI, Gwalior, Madhya Pradesh (NE)	11257 8.52	(26.063 8133, 78.2267 733)	Driver	7.05		00:02	00:00	16:01	00:00	7	7	0	N	0	
08-02-2024 08:34	Bharat Petroleum, Petrol Pump - Shreeji Fuels, VILL ANTRI, Gwalior, Madhya Pradesh (NE)	11257 8.52	(26.0 63757 8, 78.22 68356 )	08-02-2024 09:21	Bharat Petroleum Fuel Station, Kampoo Rd, Nimbalkar Ki Goth No.2, Lashkar, Gwalior, Madhya Pradesh (SW)	11260 0.22	(26.193 7533, 78.1536 178)	Driver	21.7		00:47	00:00	00:07	00:00	28	57	0	N	0	

# Trip Detail

MP07L5588 - Truck - 355172100229697 from 01-02-2024 00:00:00 to 29-02-2024 17:58:00

## Detail

Start				End				Driver	Distance	Total Distance	Running V/S Stop	Running	Idle	Stop	Inactive	Speed		Over Speed	Immobilize	Alert(s)
Start Time	Start Location	Start Odometer	Start Coordinate	End Time	End Location	End Odometer	End Coordinate									AVG	MAX			
08-02-2024 09:28	Bharat Petroleum Fuel Station, Kampoo Rd, Nimbalkar Ki Goth No.2, Lashkar, Gwalior, Madhya Pradesh (SE)	11260 0.22	(26.1938044, 78.1537244)	08-02-2024 09:31	Kamla Raja Hospital, Kamla raja, J. A. Hospital Campus, Lashkar, Gwalior, Madhya Pradesh (SE)	11260 0.74	(26.1908733, 78.1566578)	Driver	0.53		00:03	00:00	00:33	00:00	11	22	0	N	0	
08-02-2024 10:04	Kamla Raja Hospital, Kamla raja, J. A. Hospital Campus, Lashkar, Gwalior, Madhya Pradesh (SE)	11260 0.74	(26.1908844, 78.1566578)	08-02-2024 10:11	IDGAH masjid, Kartar Singh Colony, Idgah, Madhav Ganj, Gwalior, Madhya Pradesh (NE)	11260 2.08	(26.1919733, 78.1512711)	Driver	1.34		00:07	00:01	00:02	00:00	12	25	0	N	0	
08-02-2024 10:14	IDGAH masjid, Kartar Singh Colony, Idgah, Madhav Ganj, Gwalior, Madhya Pradesh (NE)	11260 2.08	(26.19196, 78.1512533)	08-02-2024 10:15	Garima Hospital, Kampoo Rd, Idgah, Lashkar, Gwalior, Madhya Pradesh (NE)	11260 2.22	(26.1912267, 78.1516533)	Driver	0.14		00:01	00:00	00:02	00:00	7	12	0	N	0	
08-02-2024 10:17	Garima Hospital, Kampoo Rd, Idgah, Lashkar, Gwalior, Madhya Pradesh (NE)	11260 2.22	(26.1911622, 78.1516889)	08-02-2024 10:18	Kailash Superspeciality Hospital - Most Advance Surgical Hospital - Best Multispeciality Hospital, Jawahar Colony, Lashkar, Gwalior, Madhya Pradesh (SE)	11260 2.36	(26.1906, 78.1511378)	Driver	0.14		00:01	00:00	00:07	00:00	7	14	0	N	0	

# Trip Detail

MP07L5588 - Truck - 355172100229697 from 01-02-2024 00:00:00 to 29-02-2024 17:58:00

## Detail

Start				End				Driver	Distance	Total Distance	Running V/S Stop	Running	Idle	Stop	Inactive	Speed		Over Speed	Immobilize	Alert(s)
Start Time	Start Location	Start Odometer	Start Coordinate	End Time	End Location	End Odometer	End Coordinate									AVG	MAX			
08-02-2024 10:25	Kailash Superspeciality Hospital - Most Advance Surgical Hospital - Best Multispeciality Hospital, Jawahar Colony, Lashkar, Gwalior, Madhya Pradesh (SE)	11260 2.36	(26.1899978, 78.1510489)	08-02-2024 10:28	Kailash Superspeciality Hospital - Most Advance Surgical Hospital - Best Multispeciality Hospital, Jawahar Colony, Lashkar, Gwalior, Madhya Pradesh (NW)	11260 2.7	(26.19056, 78.1501511)	Driver	0.34		00:03	00:00	00:10	00:00	7	15	0	N	0	
08-02-2024 10:38	Kailash Superspeciality Hospital - Most Advance Surgical Hospital - Best Multispeciality Hospital, Jawahar Colony, Lashkar, Gwalior, Madhya Pradesh (SW)	11260 2.7	(26.19054, 78.1501511)	08-02-2024 10:52	Shree Sheetla Mata Mandir, Gudu Gudi Naka Chaurasia Colony, Ektapuri Colony, New Payga Gudi, Gwalior, Madhya Pradesh (NE)	11260 4.32	(26.1789444, 78.1465778)	Driver	1.62		00:12	00:03	00:05	00:00	8	25	0	N	0	
08-02-2024 10:57	Shree Sheetla Mata Mandir, Gudu Gudi Naka Chaurasia Colony, Ektapuri Colony, New Payga Gudi, Gwalior, Madhya Pradesh (NE)	11260 4.32	(26.1789178, 78.1465867)	08-02-2024 11:22	Thakur Hospital, Madhav Ganj, Near Police Station, Gadway Ki Goth, Lashkar, Gwalior, Madhya Pradesh (NW)	11260 7.13	(26.1928311, 78.1447911)	Driver	2.82		00:21	00:04	00:04	00:00	8	24	0	N	0	

# Trip Detail

MP07L5588 - Truck - 355172100229697 from 01-02-2024 00:00:00 to 29-02-2024 17:58:00

## Detail

Start				End				Driver	Distance	Total Distance	Running V/S Stop	Running	Idle	Stop	Inactive	Speed		Over Speed	Immobilize	Alert(s)
Start Time	Start Location	Start Odometer	Start Coordinate	End Time	End Location	End Odometer	End Coordinate									AVG	MAX			
08-02-2024 11:27	Thakur Hospital, Madhav Ganj, Near Police Station, Gadway Ki Goth, Lashkar, Gwalior, Madhya Pradesh (NE)	11260 7.13	(26.1928911, 78.1448444)	08-02-2024 11:30	Govt. Girls H.S. School, Gwalior, Madhya Pradesh (SW)	11260 7.67	(26.1931933, 78.1430222)	Driver	0.53		00:03	00:00	00:02	00:00	10	10	0	N	0	
08-02-2024 11:32	Govt. Girls H.S. School, Gwalior, Madhya Pradesh (SW)	11260 7.67	(26.1931556, 78.1429067)	08-02-2024 11:38	Mateshwari Complex, Dr Rameshwar Shastri Lane / Galli, Lala Ka Bazaar, Gwalior, Madhya Pradesh (SW)	11260 8.09	(26.1956356, 78.1452444)	Driver	0.41		00:06	00:00	00:02	00:00	4	12	0	N	0	
08-02-2024 11:40	Mateshwari Complex, Dr Rameshwar Shastri Lane / Galli, Lala Ka Bazaar, Gwalior, Madhya Pradesh (SW)	11260 8.09	(26.19584, 78.1453156)	08-02-2024 11:46	gupta kirana & general store, Chawri Bazar, Khasgi Bazar, Bakshi Ki Goth, Gwalior, Madhya Pradesh (SE)	11260 8.48	(26.1989822, 78.1459289)	Driver	0.39		00:05	00:01	00:02	00:00	4	10	0	N	0	
08-02-2024 11:49	gupta kirana & general store, Chawri Bazar, Khasgi Bazar, Bakshi Ki Goth, Gwalior, Madhya Pradesh (SE)	11260 8.48	(26.1990289, 78.1459467)	08-02-2024 12:07	Sulabh Complex, Jinsi Rd Number 2, Chitnis Ki Goth, Lohiya Bazaar, Gwalior, Madhya Pradesh (SE)	11261 0.2	(26.1967244, 78.1519022)	Driver	1.72		00:15	00:03	00:06	00:00	7	15	0	N	0	

# Trip Detail

MP07L5588 - Truck - 355172100229697 from 01-02-2024 00:00:00 to 29-02-2024 17:58:00





## Detail

Start				End				Driver	Distance	Total Distance	Running V/S Stop	Running	Idle	Stop	Inactive	Speed		Over Speed	Immobilize	Alert(s)
Start Time	Start Location	Start Odometer	Start Coordinate	End Time	End Location	End Odometer	End Coordinate									AVG	MAX			
08-02-2024 12:14	Sulabh Complex, Jinsi Rd Number 2, Chitnis Ki Goth, Lohiya Bazaar, Gwalior, Madhya Pradesh (NE)	11261 0.2	(26.1968267, 78.1519822)	08-02-2024 12:16	Jila Sahakari Kendriya Bank Maryadit, Sehkar Bazar Building Hazrat Road Opp Hajrat Kotwali, Bala Bai Ka Bazar, Huzrat Pull, Lohiya Bazaar, Gwalior, Madhya Pradesh (NW)	11261 0.57	(26.1983844, 78.1530844)	Driver	0.37		00:03	00:00	00:02	00:00	8	19	0	N	0	
08-02-2024 12:19	Best Hospital In Gwalior - Modern Nursing Home & Manu Damodar Hospital - Best Laproscopy In Gwalior, opp Hujrat Kotwali, Bala Bai Ka Bazar, Chitnis Ki Goth, Lashkar, Gwalior, Madhya Pradesh (NE)	11261 0.57	(26.1983689, 78.1530222)	08-02-2024 12:27	Bharat Petroleum, Petrol Pump -Saroj Fuel Shoppee, GWALIOR CITY 2, Lohiya Bazaar, Gwalior, Madhya Pradesh (NW)	11261 1.15	(26.2001867, 78.1563911)	Driver	0.57		00:05	00:03	00:04	00:00	6	21	0	N	0	
08-02-2024 12:31	Sharma Electronics and Car Accessories, Jinsi Rd Number 2, Khurjewala Mohalla, Daulat Ganj, Gwalior, Madhya Pradesh (SE)	11261 1.15	(26.2002267, 78.1564267)	08-02-2024 12:32	Sharma Electronics and Car Accessories, Jinsi Rd Number 2, Khurjewala Mohalla, Daulat Ganj, Gwalior, Madhya Pradesh (NE)	11261 1.26	(26.2008711, 78.1571556)	Driver	0.11		00:01	00:00	00:03	00:00	7	15	0	N	0	

# Trip Detail

MP07L5588 - Truck - 355172100229697 from 01-02-2024 00:00:00 to 29-02-2024 17:58:00




## Detail

Start				End				Driver	Distance	Total Distance	Running V/S Stop	Running	Idle	Stop	Inactive	Speed		Over Speed	Immobilize	Alert(s)
Start Time	Start Location	Start Odometer	Start Coordinate	End Time	End Location	End Odometer	End Coordinate									AVG	MAX			
08-02-2024 12:35	Sharma Electronics and Car Accessories, Jinsi Rd Number 2, Khurjewala Mohalla, Daulat Ganj, Gwalior, Madhya Pradesh (NE)	11261 1.26	(26.2008956, 78.1571822)	08-02-2024 12:36	Hotel Sukh Sagar, Patankar Bazaar, Patankar Bazar, Khurjewala Mohalla, Daulat Ganj, Gwalior, Madhya Pradesh (SW)	11261 1.34	(26.2016311, 78.1573067)	Driver	0.09			00:01	00:00	00:02	00:00	6	7	0	N	0
08-02-2024 12:38	Hotel Sukh Sagar, Patankar Bazaar, Patankar Bazar, Khurjewala Mohalla, Daulat Ganj, Gwalior, Madhya Pradesh (SW)	11261 1.34	(26.2017222, 78.1572711)	08-02-2024 12:47	Gehu, Near Police Chowki, Phalka Bazar, Jayendraganj, Lashkar, Gwalior, Madhya Pradesh (SW)	11261 2.0	(26.2036089, 78.1577156)	Driver	0.65			00:06	00:03	00:02	00:00	6	14	0	N	0
08-02-2024 12:49	Gehu, Near Police Chowki, Phalka Bazar, Jayendraganj, Lashkar, Gwalior, Madhya Pradesh (SW)	11261 2.0	(26.2036089, 78.1577511)	08-02-2024 12:57	Joshi Nursing Home, Vivekanand Marg, Shanti Nagar, Shekh Ki Bagiya, Gwalior, Madhya Pradesh (SE)	11261 3.1	(26.2056556, 78.1479644)	Driver	1.11			00:07	00:00	00:03	00:00	9	14	0	N	0
08-02-2024 13:00	Joshi Nursing Home, Vivekanand Marg, Shanti Nagar, Shekh Ki Bagiya, Gwalior, Madhya Pradesh (SE)	11261 3.1	(26.2056556, 78.1479111)	08-02-2024 13:05	Chirayu Hospital, Ratan colony, jiwajiganj, Jiwaji Ganj, Ratan Colony, Lashkar, Gwalior, Madhya Pradesh (SE)	11261 3.59	(26.2078978, 78.1450044)	Driver	0.48			00:06	00:00	00:03	00:00	5	11	0	N	0

# Trip Detail

MP07L5588 - Truck - 355172100229697 from 01-02-2024 00:00:00 to 29-02-2024 17:58:00

## Detail

Start				End				Driver	Distance	Total Distance	Running V/S Stop	Running	Idle	Stop	Inactive	Speed		Over Speed	Immobilize	Alert(s)
Start Time	Start Location	Start Odometer	Start Coordinate	End Time	End Location	End Odometer	End Coordinate									AVG	MAX			
08-02-2024 13:08	Chirayu Hospital, Ratan colony, jiwajiganj, Jiwaji Ganj, Ratan Colony, Lashkar, Gwalior, Madhya Pradesh (NE)	11261 3.59	(26.208, 78.1449867)	08-02-2024 13:14	Chirayu Hospital, Ratan colony, jiwajiganj, Jiwaji Ganj, Ratan Colony, Lashkar, Gwalior, Madhya Pradesh (SW)	11261 4.86	(26.2071533, 78.1423822)	Driver	1.26			00:05	00:00	00:54	00:00	14	15	0	N	0
08-02-2024 14:08	Chirayu Hospital, Ratan colony, jiwajiganj, Jiwaji Ganj, Ratan Colony, Lashkar, Gwalior, Madhya Pradesh (SW)	11261 4.86	(26.2070422, 78.1424267)	08-02-2024 14:29	Bharat Petroleum, Petrol Pump -Express Highway Fuelling Centre, TRANSPORT NAGAR GWALIOR, Gargaj Colony, Bahodapur, Gurunanak Nagar, Gwalior, Madhya Pradesh (SE)	11261 7.53	(26.2279711, 78.1493956)	Driver	2.67			00:19	00:01	00:04	00:00	8	27	0	N	0
08-02-2024 14:33	Bharat Petroleum, Petrol Pump - Express Highway Fuelling Centre, TRANSPORT NAGAR GWALIOR, Gargaj Colony, Bahodapur, Gurunanak Nagar, Gwalior, Madhya Pradesh (SE)	11261 7.53	(26.2279667, 78.1493956)	08-02-2024 14:40	EGG SHOP, Bahodapur, Deo Bagh, Gwalior, Madhya Pradesh (NE)	11261 8.17	(26.22336, 78.1523556)	Driver	0.64			00:07	00:00	00:02	00:00	6	23	0	N	0



# Trip Detail

MP07L5588 - Truck - 355172100229697 from 01-02-2024 00:00:00 to 29-02-2024 17:58:00






## Detail

Start				End				Driver	Distance	Total Distance	Running V/S Stop	Running	Idle	Stop	Inactive	Speed		Over Speed	Immobilize	Alert(s)
Start Time	Start Location	Start Odometer	Start Coordinate	End Time	End Location	End Odometer	End Coordinate									AVG	MAX			
08-02-2024 14:42	EGG SHOP, Bahodapur, Deo Bagh, Gwalior, Madhya Pradesh (NE)	11261 8.17	(26.2 23331 1, 78.15 23556 )	08-02-2024 14:47	Sai Baba Temple, Koteshwar Rd, Near SBI Atm, Sector-4, Vinay Nagar, Gwalior, Madhya Pradesh	11261 9.76	(26.228 1533 , 78.1626 933)	Driver	1.59			00:05	00:00	00:03	00:00	18	26	0	N	0
08-02-2024 14:50	Sai Baba Temple, Koteshwar Rd, Near SBI Atm, Sector-4, Vinay Nagar, Gwalior, Madhya Pradesh	11261 9.76	(26.2 28148 9, 78.16 26844 )	08-02-2024 15:01	Hansraj Memorial Hospital, 57, Sector 2, Vinay Nagar, Gwalior, Madhya Pradesh (NE)	11262 1.62	(26.215 4244 , 78.1582 933)	Driver	1.86			00:09	00:02	00:03	00:00	13	24	0	N	0
08-02-2024 15:04	Hansraj Memorial Hospital, 57, Sector 2, Vinay Nagar, Gwalior, Madhya Pradesh (NW)	11262 1.62	(26.2 15442 2, 78.15 82489 )	08-02-2024 15:09	Konark Hospital, Shinde Ki Chhawani, Gwalior, Madhya Pradesh (NW)	11262 3.1	(26.209 9067 , 78.1609 689)	Driver	1.49			00:05	00:00	00:07	00:00	18	20	0	N	0
08-02-2024 15:16	Konark Hospital, Shinde Ki Chhawani, Gwalior, Madhya Pradesh (NW)	11262 3.1	(26.2 099 , 78.16 10667 )	08-02-2024 15:20	Jeevan Shree Hospital, Main Rd, Shinde Ki Chhawani, Gwalior, Madhya Pradesh (NW)	11262 3.43	(26.208 1022 , 78.1628 533)	Driver	0.33			00:02	00:02	00:03	00:00	8	20	0	N	0
08-02-2024 15:23	Jeevan Shree Hospital, Main Rd, Shinde Ki Chhawani, Gwalior, Madhya Pradesh (NW)	11262 3.43	(26.2 08088 9, 78.16 288)	08-02-2024 15:29	SARAF HOSPITAL, Jayendraganj , Lashkar, Gwalior, Madhya Pradesh (NE)	11262 4.06	(26.203 7022 , 78.1614 489)	Driver	0.64			00:07	00:00	00:02	00:00	6	17	0	N	0

# Trip Detail

MP07L5588 - Truck - 355172100229697 from 01-02-2024 00:00:00 to 29-02-2024 17:58:00

## Detail

Start				End				Driver	Distance	Total Distance	Running V/S Stop	Running	Idle	Stop	Inactive	Speed		Over Speed	Immobilize	Alert(s)
Start Time	Start Location	Start Odometer	Start Coordinate	End Time	End Location	End Odometer	End Coordinate									AVG	MAX			
08-02-2024 15:32	SARAF HOSPITAL, Jayendraganj, Lashkar, Gwalior, Madhya Pradesh (NE)	11262 4.06	(26.2036533, 78.1613956)	08-02-2024 15:55	Saroj Fuel Shoppe, Bharat Petroleum Fuel Station, Gwalior, Madhya Pradesh (SE)	11263 0.07	(26.1625289, 78.1778933)	Driver	6.01			00:23	00:00	00:02	00:00	16	44	0	N	0
08-02-2024 15:57	Saroj Fuel Shoppe, Bharat Petroleum Fuel Station, Gwalior, Madhya Pradesh (SE)	11263 0.07	(26.16252, 78.1778844)	08-02-2024 16:22	Jay Jaurasi Restaurant, Jorasi, Gwalior, Madhya Pradesh (SE)	11264 3.13	(26.0713, 78.2437244)	Driver	13.06			00:24	00:01	00:05	00:00	33	60	0	N	0
08-02-2024 16:27	Jay Jaurasi Restaurant, Jorasi, Madhya Pradesh (SE)	11264 3.13	(26.0712889, 78.2437244)	08-02-2024 16:33	Bharat Petroleum, Petrol Pump -Shreeji Fuels, VILL ANTRI, Gwalior, Madhya Pradesh (NE)	11264 5.2	(26.0636711, 78.2267111)	Driver	2.07			00:06	00:00	00:12	00:00	21	44	0	N	0
08-02-2024 16:45	Bharat Petroleum, Petrol Pump - Shreeji Fuels, VILL ANTRI, Gwalior, Madhya Pradesh (NE)	11264 5.2	(26.0637311, 78.2266933)	08-02-2024 16:46	Bharat Petroleum, Petrol Pump -Shreeji Fuels, VILL ANTRI, Gwalior, Madhya Pradesh (NE)	11264 8.41	(26.0637422, 78.2265778)	Driver	3.21			00:01	00:00	00:06	00:00	0	0	0	N	0
08-02-2024 16:52	Bharat Petroleum, Petrol Pump - Shreeji Fuels, VILL ANTRI, Gwalior, Madhya Pradesh (NE)	11264 8.41	(26.0637444, 78.2264711)	08-02-2024 16:54	Bharat Petroleum, Petrol Pump -Shreeji Fuels, VILL ANTRI, Gwalior, Madhya Pradesh (NE)	11264 8.46	(26.0638022, 78.2267733)	Driver	0.05	69.94		00:02	00:00	15:43	00:00	1	8	0	N	0

# Trip Detail

MP07L5588 - Truck - 355172100229697 from 01-02-2024 00:00:00 to 29-02-2024 17:58:00

## Detail

Start				End				Driver	Distance	Total Distance	Running V/S Stop	Running	Idle	Stop	Inactive	Speed		Over Speed	Immobilize	Alert(s)
Start Time	Start Location	Start Odometer	Start Coordinate	End Time	End Location	End Odometer	End Coordinate									AVG	MAX			
09-02-2024 08:37	Bharat Petroleum, Petrol Pump - Shreeji Fuels, VILL ANTRI, Gwalior, Madhya Pradesh (NE)	11264 8.46	(26.0637533, 78.2268356)	09-02-2024 09:24	Kamla Raja Hospital, Kamla raja, J. A. Hospital Campus, Lashkar, Gwalior, Madhya Pradesh (SE)	11266 9.54	(26.1906778, 78.1566667)	Driver	21.07			00:47	00:00	00:41	00:00	27	53	0	N	0
09-02-2024 10:05	Kamla Raja Hospital, Kamla raja, J. A. Hospital Campus, Lashkar, Gwalior, Madhya Pradesh (SE)	11266 9.54	(26.1906778, 78.1566222)	09-02-2024 10:09	Government Padma Girls Higher Secondary School, Kampoo, Cirar Colony, Jawahar Colony, Lashkar, Gwalior, Madhya Pradesh (SW)	11267 0.2	(26.1919489, 78.1521689)	Driver	0.66			00:04	00:00	00:05	00:00	9	24	0	N	0
09-02-2024 10:14	Government Padma Girls Higher Secondary School, Kampoo, Cirar Colony, Jawahar Colony, Lashkar, Gwalior, Madhya Pradesh (SW)	11267 0.2	(26.1919267, 78.1522133)	09-02-2024 10:15	IDGAH masjid, Kartar Singh Colony, Idgah, Madhav Ganj, Gwalior, Madhya Pradesh (NE)	11267 0.3	(26.1919356, 78.1512533)	Driver	0.1			00:01	00:00	00:04	00:00	5	10	0	N	0
09-02-2024 10:19	IDGAH masjid, Kartar Singh Colony, Idgah, Madhav Ganj, Gwalior, Madhya Pradesh (NE)	11267 0.3	(26.1919311, 78.1512444)	09-02-2024 10:26	Garima Hospital, Kampoo Rd, Idgah, Lashkar, Gwalior, Madhya Pradesh (NE)	11267 0.44	(26.191267, 78.15168)	Driver	0.14			00:05	00:02	00:05	00:00	2	11	0	N	0

# Trip Detail

MP07L5588 - Truck - 355172100229697 from 01-02-2024 00:00:00 to 29-02-2024 17:58:00

## Detail

Start				End				Driver	Distance	Total Distance	Running V/S Stop	Running	Idle	Stop	Inactive	Speed		Over Speed	Immobilize	Alert(s)
Start Time	Start Location	Start Odometer	Start Coordinate	End Time	End Location	End Odometer	End Coordinate									AVG	MAX			
09-02-2024 10:31	Garima Hospital, Kampoo Rd, Idgah, Lashkar, Gwalior, Madhya Pradesh (NE)	11267 0.44	(26.191144 4, 78.1516889)	09-02-2024 10:36	Kailash Superspeciality Hospital - Most Advance Surgical Hospital - Best Multispeciality Hospital, Jawahar Colony, Lashkar, Gwalior, Madhya Pradesh (SE)	11267 0.57	(26.1901, 78.15112)	Driver	0.13			00:01	00:04	00:04	00:00	6	10	0	N	0
09-02-2024 10:40	Kailash Superspeciality Hospital - Most Advance Surgical Hospital - Best Multispeciality Hospital, Jawahar Colony, Lashkar, Gwalior, Madhya Pradesh (SE)	11267 0.57	(26.189966 7, 78.15104)	09-02-2024 10:42	Taksal School, Cirar Colony, Jawahar Colony, Lashkar, Gwalior, Madhya Pradesh (SE)	11267 0.87	(26.187933, 78.151111)	Driver	0.3			00:02	00:00	00:03	00:00	8	18	0	N	0
09-02-2024 10:46	Omi Kirana & General Store, Kampoo, Lashkar, Gwalior, Madhya Pradesh (NW)	11267 0.87	(26.187762 2, 78.1511289)	09-02-2024 10:47	Shop No. 2, Indian Oil, S.A.F, Jawahar Colony, Kampoo, Gwalior, Madhya Pradesh (SE)	11267 1.01	(26.1878978, 78.1498222)	Driver	0.15			00:01	00:00	00:03	00:00	7	18	0	N	0
09-02-2024 10:50	Shop No. 2, Indian Oil, S.A.F, Jawahar Colony, Kampoo, Gwalior, Madhya Pradesh (NE)	11267 1.01	(26.187924 4, 78.1497778)	09-02-2024 10:59	Hotel Kartar, Near Roxy Pul, Jinsi Nala Number 4, Idgah, Lashkar, Gwalior, Madhya Pradesh (NW)	11267 2.03	(26.1929156, 78.1499022)	Driver	1.01			00:06	00:03	00:02	00:00	9	17	0	N	0

# Trip Detail

MP07L5588 - Truck - 355172100229697 from 01-02-2024 00:00:00 to 29-02-2024 17:58:00

## Detail

Start				End				Driver	Distance	Total Distance	Running V/S Stop	Running	Idle	Stop	Inactive	Speed		Over Speed	Immobilize	Alert(s)
Start Time	Start Location	Start Odometer	Start Coordinate	End Time	End Location	End Odometer	End Coordinate									AVG	MAX			
09-02-2024 11:02	Hotel Kartar, Near Roxy Pul, Jinsi Nala Number 4, Idgah, Lashkar, Gwalior, Madhya Pradesh (NE)	11267 2.03	(26.19296, 78.1499822)	09-02-2024 11:18	Aasha Hospital, Gomati Ki Fadi, Sakhi Vihar Colony, Lashkar, Hem Singh Ki Pared, Gwalior, Madhya Pradesh (NE)	11267 3.91	(26.1865311, 78.1388356)	Driver	1.88		00:12	00:04	00:03	00:00	9	24	0	N	0	
09-02-2024 11:20	Aasha Hospital, Gomati Ki Fadi, Sakhi Vihar Colony, Lashkar, Hem Singh Ki Pared, Gwalior, Madhya Pradesh (NE)	11267 3.91	(26.1865511, 78.1387822)	09-02-2024 11:29	Thakur Hospital, Madhav Ganj, Near Police Station, Gadway Ki Goth, Lashkar, Gwalior, Madhya Pradesh (SW)	11267 4.95	(26.1927844, 78.1447911)	Driver	1.05		00:09	00:00	00:04	00:00	7	17	0	N	0	
09-02-2024 11:34	Thakur Hospital, Madhav Ganj, Near Police Station, Gadway Ki Goth, Lashkar, Gwalior, Madhya Pradesh (NE)	11267 4.95	(26.1929644, 78.14488)	09-02-2024 11:55	Shani Shakti Peeth Mandir Gwalior, Tara Ganj, Lashkar, Taraganj, Loha Mandi, Gol Pahariya, Gwalior, Madhya Pradesh (NE)	11267 7.63	(26.1983689, 78.1428356)	Driver	2.68		00:18	00:03	00:03	00:00	9	14	0	N	0	
09-02-2024 11:58	Shani Shakti Peeth Mandir Gwalior, Tara Ganj, Lashkar, Taraganj, Loha Mandi, Gol Pahariya, Gwalior, Madhya Pradesh (NE)	11267 7.63	(26.1983556, 78.1429511)	09-02-2024 12:05	Mateshwari Complex, Dr Rameshwar Shastri Lane / Galli, Lala Ka Bazaar, Gwalior, Madhya Pradesh (SE)	11267 8.14	(26.1959556, 78.1454756)	Driver	0.51		00:06	00:00	00:05	00:00	5	13	0	N	0	

# Trip Detail

MP07L5588 - Truck - 355172100229697 from 01-02-2024 00:00:00 to 29-02-2024 17:58:00

## Detail

Start				End				Driver	Distance	Total Distance	Running V/S Stop	Running	Idle	Stop	Inactive	Speed		Over Speed	Immobilize	Alert(s)
Start Time	Start Location	Start Odometer	Start Coordinate	End Time	End Location	End Odometer	End Coordinate									AVG	MAX			
09-02-2024 12:10	Mateshwari Complex, Dr Rameshwar Shastri Lane / Galli, Lala Ka Bazaar, Gwalior, Madhya Pradesh (SW)	11267 8.14	(26.1959022, 78.1453956)	09-02-2024 12:17	Royal Hospital, Roxy Rd, Near Roxy Cinema, Roxy Pul, Chitnis Ki Goth, Lashkar, Gwalior, Madhya Pradesh (SE)	11267 8.68	(26.1960733, 78.1496978)	Driver	0.53		00:07	00:00	00:02	00:00	4	14	0	N	0	
09-02-2024 12:19	Royal Hospital, Roxy Rd, Near Roxy Cinema, Roxy Pul, Chitnis Ki Goth, Lashkar, Gwalior, Madhya Pradesh (SE)	11267 8.68	(26.1960267, 78.1497067)	09-02-2024 12:22	Sulabh Complex, Jinsi Rd Number 2, Chitnis Ki Goth, Lohiya Bazaar, Gwalior, Madhya Pradesh (SE)	11267 9.18	(26.19674, 78.1519911)	Driver	0.5		00:03	00:00	00:06	00:00	9	21	0	N	0	
09-02-2024 12:28	Sulabh Complex, Jinsi Rd Number 2, Chitnis Ki Goth, Lohiya Bazaar, Gwalior, Madhya Pradesh (NE)	11267 9.18	(26.1968356, 78.1520089)	09-02-2024 12:29	Jinsi Wale Shri Ram Mandir, Near Huzrat Kotwali, Huzrat Road, Bala Bai Ka Bazar, Huzrat Pull, Lohiya Bazaar, Gwalior, Madhya Pradesh (SW)	11267 9.33	(26.1973378, 78.1534667)	Driver	0.15		00:01	00:00	00:09	00:00	8	21	0	N	0	

# Trip Detail

MP07L5588 - Truck - 355172100229697 from 01-02-2024 00:00:00 to 29-02-2024 17:58:00





## Detail

Start				End				Driver	Distance	Total Distance	Running V/S Stop	Running	Idle	Stop	Inactive	Speed		Over Speed	Immobilize	Alert(s)
Start Time	Start Location	Start Odometer	Start Coordinate	End Time	End Location	End Odometer	End Coordinate									AVG	MAX			
09-02-2024 12:38	Jinsi Wale Shri Ram Mandir, Near Huzrat Kotwali, Huzrat Road, Bala Bai Ka Bazar, Huzrat Pull, Lohiya Bazaar, Gwalior, Madhya Pradesh (SW)	11267 9.33	(26.1973711, 78.1535111)	09-02-2024 12:40	Best Eye Specialists In Gwalior, India - Divyam Drishti Netralaya & Laser Center, Jinsi Rd Number 2, Madhoganj, Huzrat Pull, Lashkar, Gwalior, Madhya Pradesh (NE)	11267 9.57	(26.19864, 78.1549244)	Driver	0.24		00:02	00:00	00:04	00:00	9	23	0	N	0	
09-02-2024 12:44	Madhav Plaza, Jinsi Rd Number 2, Madhoganj, Huzrat Pull, Lohiya Bazaar, Gwalior, Madhya Pradesh (SE)	11267 9.57	(26.1987222, 78.15504)	09-02-2024 12:44	Shivjee Bal Chikitsalaya, Lohiya Bazaar, Gwalior, Madhya Pradesh (NW)	11267 9.75	(26.1998578, 78.1561956)	Driver	0.18		00:01	00:00	00:03	00:00	13	19	0	N	0	
09-02-2024 12:48	Bharat Petroleum, Petrol Pump - Saroj Fuel Shoppee, GWALIOR CITY 2, Lohiya Bazaar, Gwalior, Madhya Pradesh (SW)	11267 9.75	(26.1998911, 78.1562044)	09-02-2024 12:53	UCO Bank, Daulat Ganj Rd, laskar, Khurjewala Mohalla, Daulat Ganj, Gwalior, Madhya Pradesh (SE)	11268 0.04	(26.2001844, 78.1541689)	Driver	0.29		00:05	00:00	00:04	00:00	3	10	0	N	0	
09-02-2024 12:56	UCO Bank, Daulat Ganj Rd, laskar, Khurjewala Mohalla, Daulat Ganj, Gwalior, Madhya Pradesh (SE)	11268 0.04	(26.2001667, 78.1541689)	09-02-2024 13:10	OYO 26619 S R Inn, 94, Nai Sadak, New Vrijvihar Colony, Shekh Ki Bagiya, Gwalior, Madhya Pradesh (NW)	11268 1.54	(26.2051467, 78.1526133)	Driver	1.5		00:11	00:02	00:02	00:00	8	18	0	N	0	

# Trip Detail

MP07L5588 - Truck - 355172100229697 from 01-02-2024 00:00:00 to 29-02-2024 17:58:00

## Detail

Start				End				Driver	Distance	Total Distance	Running V/S Stop	Running	Idle	Stop	Inactive	Speed		Over Speed	Immobilize	Alert(s)
Start Time	Start Location	Start Odometer	Start Coordinate	End Time	End Location	End Odometer	End Coordinate									AVG	MAX			
09-02-2024 13:13	Pahaday Mata Mandir, Nai Sadak, Sathe Ki Goth, Lashkar, Gwalior, Madhya Pradesh (NE)	11268 1.54	(26.2051644, 78.15256)	09-02-2024 13:15	OYO 15933 Hotel V Square, 46, Nai Sadak, Bakshi Ki Goth, Gwalior, Madhya Pradesh (NW)	11268 1.9	(26.2056844, 78.1491378)	Driver	0.35			00:03	00:00	00:04	00:00	8	14	0	N	0
09-02-2024 13:19	OYO 15933 Hotel V Square, 46, Nai Sadak, Bakshi Ki Goth, Gwalior, Madhya Pradesh (NW)	11268 1.9	(26.2057, 78.1490667)	09-02-2024 13:20	Joshi Nursing Home, Vivekanand Marg, Shanti Nagar, Shekh Ki Bagiya, Gwalior, Madhya Pradesh (SE)	11268 2.0	(26.2057067, 78.1480267)	Driver	0.11			00:01	00:00	00:02	00:00	7	8	0	N	0
09-02-2024 13:22	Joshi Nursing Home, Vivekanand Marg, Shanti Nagar, Shekh Ki Bagiya, Gwalior, Madhya Pradesh (SE)	11268 2.0	(26.2057089, 78.1479911)	09-02-2024 13:24	Essar Petrol Pump, 108, Nai Sadak, Sathe Ki Goth, Bakshi Ki Goth, Gwalior, Madhya Pradesh (NE)	11268 2.21	(26.2057378, 78.14584)	Driver	0.22			00:02	00:00	00:06	00:00	8	20	0	N	0
09-02-2024 13:30	Essar Petrol Pump, 108, Nai Sadak, Sathe Ki Goth, Bakshi Ki Goth, Gwalior, Madhya Pradesh (NE)	11268 2.21	(26.2057178, 78.1457867)	09-02-2024 13:36	Chirayu Hospital, Ratan colony, jiwajiganj, Jiwaji Ganj, Ratan Colony, Lashkar, Gwalior, Madhya Pradesh (SW)	11268 2.69	(26.2070933, 78.1424089)	Driver	0.48			00:06	00:00	00:39	00:00	5	17	0	N	0



# Trip Detail

MP07L5588 - Truck - 355172100229697 from 01-02-2024 00:00:00 to 29-02-2024 17:58:00






## Detail

Start				End				Driver	Distance	Total Distance	Running V/S Stop	Running	Idle	Stop	Inactive	Speed		Over Speed	Immobilize	Alert(s)
Start Time	Start Location	Start Odometer	Start Coordinate	End Time	End Location	End Odometer	End Coordinate									AVG	MAX			
09-02-2024 14:15	Chirayu Hospital, Ratan colony, jiwajiganj, Ratan Colony, Lashkar, Gwalior, Madhya Pradesh (SW)	11268 2.69	(26.2070311, 78.1424622)	09-02-2024 14:30	police station, AB-Road, Bahodapur Rd, Bahodapur, Anand Nagar, Gwalior, Madhya Pradesh (NW)	11268 5.39	(26.2279422, 78.1494844)	Driver	2.7		00:15	00:00	00:03	00:00	11	24	0	N	0	
09-02-2024 14:33	Bharat Petroleum, Petrol Pump - Express Highway Fuelling Centre, TRANSPORT NAGAR GWALIOR, Gargaj Colony, Bahodapur, Gurunanak Nagar, Gwalior, Madhya Pradesh (SE)	11268 5.39	(26.2279578, 78.1494667)	09-02-2024 15:15	Konark Hospital, Shinde Ki Chhawani, Gwalior, Madhya Pradesh (NE)	11269 2.03	(26.2099289, 78.1611022)	Driver	6.63		00:36	00:05	00:05	00:00	11	30	0	N	0	
09-02-2024 15:20	Konark Hospital, Shinde Ki Chhawani, Gwalior, Madhya Pradesh (NE)	11269 2.03	(26.2098822, 78.1612)	09-02-2024 15:21	Mahadev Kirana, Shinde Ki Chhawani, Gwalior, Madhya Pradesh (SE)	11269 2.12	(26.2097889, 78.1620356)	Driver	0.09		00:01	00:00	00:02	00:00	6	12	0	N	0	
09-02-2024 15:23	Mahadev Kirana, Shinde Ki Chhawani, Gwalior, Madhya Pradesh (SE)	11269 2.12	(26.2098022, 78.1620444)	09-02-2024 15:37	SARAF HOSPITAL, Jayendraganj, Lashkar, Gwalior, Madhya Pradesh (NE)	11269 2.96	(26.2036378, 78.1615467)	Driver	0.84		00:10	00:05	00:03	00:00	5	14	0	N	0	

# Trip Detail

MP07L5588 - Truck - 355172100229697 from 01-02-2024 00:00:00 to 29-02-2024 17:58:00

## Detail

Start				End				Driver	Distance	Total Distance	Running V/S Stop	Running	Idle	Stop	Inactive	Speed		Over Speed	Immobilize	Alert(s)
Start Time	Start Location	Start Odometer	Start Coordinate	End Time	End Location	End Odometer	End Coordinate									AVG	MAX			
09-02-2024 15:41	SARAF HOSPITAL, Jayendraganj, Lashkar, Gwalior, Madhya Pradesh (NE)	11269 2.96	(26.2035956, 78.1615467)	09-02-2024 16:09	RSC Consortium, Jhansi Rd, Near Malwa Institute, Sikroda Badori, Gwalior, Madhya Pradesh (SW)	11270 4.79	(26.1238, 78.2133067)	Driver	11.83			00:29	00:00	00:03	00:00	25	49	0	N	0
09-02-2024 16:13	RSC Consortium, Jhansi Rd, Near Malwa Institute, Sikroda Badori, Gwalior, Madhya Pradesh (SW)	11270 4.79	(26.1238089, 78.2133244)	09-02-2024 16:26	Jay Jaurasi Restaurant, Jorasi, Madhya Pradesh (SE)	11271 1.96	(26.0712711, 78.2436267)	Driver	7.17			00:14	00:00	00:04	00:00	31	55	0	N	0
09-02-2024 16:30	Jay Jaurasi Restaurant, Jorasi, Madhya Pradesh (SW)	11271 1.96	(26.0712644, 78.2436178)	09-02-2024 16:37	Bharat Petroleum, Petrol Pump -Shreeji Fuels, VILL ANTRI, Gwalior, Madhya Pradesh (NE)	11271 4.04	(26.0637489, 78.2265689)	Driver	2.08			00:06	00:00	00:07	00:00	19	46	0	N	0
09-02-2024 16:43	Bharat Petroleum, Petrol Pump - Shreeji Fuels, VILL ANTRI, Gwalior, Madhya Pradesh (NE)	11271 4.04	(26.0637711, 78.2265244)	09-02-2024 16:46	Bharat Petroleum, Petrol Pump -Shreeji Fuels, VILL ANTRI, Gwalior, Madhya Pradesh (NE)	11271 4.07	(26.0637778, 78.2268)	Driver	0.04	65.61		00:03	00:00	15:52	00:00	1	9	0	N	0
10-02-2024 08:38	Bharat Petroleum, Petrol Pump - Shreeji Fuels, VILL ANTRI, Gwalior, Madhya Pradesh (NE)	11271 4.07	(26.0637422, 78.2268356)	10-02-2024 09:22	Kamla Raja Hospital, Kamla raja, J. A. Hospital Campus, Lashkar, Gwalior, Madhya Pradesh (SE)	11273 8.05	(26.1906778, 78.1566578)	Driver	23.98			00:45	00:00	00:31	00:00	32	53	0	N	0

Trip Detail

MP07L5588 - Truck - 355172100229697 from 01-02-2024 00:00:00 to 29-02-2024 17:58:00

Detail

Start				End				Driver	Distance	Total Distance	Running V/S Stop	Running	Idle	Stop	Inactive	Speed		Over Speed	Immobilize	Alert(s)
Start Time	Start Location	Start Odometer	Start Coordinate	End Time	End Location	End Odometer	End Coordinate									AVG	MAX			
10-02-2024 09:53	Kamla Raja Hospital, Kamla raja, J. A. Hospital Campus, Lashkar, Gwalior, Madhya Pradesh (SE)	11273 8.05	(26.1906778, 78.1566133)	10-02-2024 10:05	Garima Hospital, Kampoo Rd, Idgah, Lashkar, Gwalior, Madhya Pradesh (NE)	11273 8.95	(26.191978, 78.1516622)	Driver	0.9		00:09	00:02	00:02	00:00	6	20	0	N	0	
10-02-2024 10:07	Garima Hospital, Kampoo Rd, Idgah, Lashkar, Gwalior, Madhya Pradesh (NE)	11273 8.95	(26.1911422, 78.1516356)	10-02-2024 10:13	Kailash Superspeciality Hospital - Most Advance Surgical Hospital - Best Multispeciality Hospital, Jawahar Colony, Lashkar, Gwalior, Madhya Pradesh (NW)	11273 9.4	(26.1905756, 78.1501956)	Driver	0.46		00:05	00:02	00:04	00:00	6	17	0	N	0	
10-02-2024 10:17	Kailash Superspeciality Hospital - Most Advance Surgical Hospital - Best Multispeciality Hospital, Jawahar Colony, Lashkar, Gwalior, Madhya Pradesh (SW)	11273 9.4	(26.1905356, 78.1501867)	10-02-2024 10:18	Kailash Superspeciality Hospital - Most Advance Surgical Hospital - Best Multispeciality Hospital, Jawahar Colony, Lashkar, Gwalior, Madhya Pradesh (SW)	11273 9.44	(26.1902222, 78.1499822)	Driver	0.04		00:01	00:00	00:02	00:00	4	9	0	N	0	

# Trip Detail

MP07L5588 - Truck - 355172100229697 from 01-02-2024 00:00:00 to 29-02-2024 17:58:00



## Detail

Start				End				Driver	Distance	Total Distance	Running V/S Stop	Running	Idle	Stop	Inactive	Speed		Over Speed	Immobilize	Alert(s)
Start Time	Start Location	Start Odometer	Start Coordinate	End Time	End Location	End Odometer	End Coordinate									AVG	MAX			
10-02-2024 10:20	Kailash Superspeciality Hospital - Most Advance Surgical Hospital - Best Multispeciality Hospital, Jawahar Colony, Lashkar, Gwalior, Madhya Pradesh (SW)	11273 9.44	(26.1902178, 78.1499556)	10-02-2024 10:41	Aasha Hospital, Gomati Ki Fadi, Sakhi Vihar Colony, Lashkar, Hem Singh Ki Pared, Gwalior, Madhya Pradesh (NE)	11274 2.31	(26.18654, 78.1387289)	Driver	2.87		00:20	00:01	00:02	00:00	8	19	0	N	0	
10-02-2024 10:44	Aasha Hospital, Gomati Ki Fadi, Sakhi Vihar Colony, Lashkar, Hem Singh Ki Pared, Gwalior, Madhya Pradesh (NE)	11274 2.31	(26.186544, 78.1387556)	10-02-2024 10:51	Thakur Hospital, Madhav Ganj, Near Police Station, Gadway Ki Goth, Lashkar, Gwalior, Madhya Pradesh (NW)	11274 3.36	(26.1928178, 78.1448178)	Driver	1.05		00:08	00:00	00:03	00:00	8	18	0	N	0	
10-02-2024 10:55	Thakur Hospital, Madhav Ganj, Near Police Station, Gadway Ki Goth, Lashkar, Gwalior, Madhya Pradesh (NE)	11274 3.36	(26.1928667, 78.1448444)	10-02-2024 11:02	Mateshwari Complex, Dr Rameshwar Shastri Lane / Galli, Lala Ka Bazaar, Gwalior, Madhya Pradesh (SW)	11274 3.98	(26.1955022, 78.1452889)	Driver	0.61		00:07	00:00	00:08	00:00	5	16	0	N	0	

# Trip Detail

MP07L5588 - Truck - 355172100229697 from 01-02-2024 00:00:00 to 29-02-2024 17:58:00

## Detail

Start				End				Driver	Distance	Total Distance	Running V/S Stop	Running	Idle	Stop	Inactive	Speed		Over Speed	Immobilize	Alert(s)
Start Time	Start Location	Start Odometer	Start Coordinate	End Time	End Location	End Odometer	End Coordinate									AVG	MAX			
10-02-2024 11:10	Mateshwari Complex, Dr Rameshwar Shastri Lane / Galli, Lala Ka Bazaar, Gwalior, Madhya Pradesh (SW)	11274 3.98	(26.1958178, 78.1452356)	10-02-2024 11:27	Jindal Refrigeration, Roxy Rd, Nimbalkar Ki Goth No.2, Lashkar, Gwalior, Madhya Pradesh (NW)	11274 5.89	(26.1947956, 78.1512)	Driver	1.91			00:17	00:00	00:03	00:00	7	17	0	N	0
10-02-2024 11:30	Jindal Refrigeration, Roxy Rd, Nimbalkar Ki Goth No.2, Lashkar, Gwalior, Madhya Pradesh (NW)	11274 5.89	(26.1947956, 78.1512267)	10-02-2024 11:32	Sulabh Complex, Jinsi Rd Number 2, Chitnis Ki Goth, Lohiya Bazaar, Gwalior, Madhya Pradesh (SE)	11274 6.13	(26.1967956, 78.1519733)	Driver	0.24			00:01	00:00	00:03	00:00	12	22	0	N	0
10-02-2024 11:35	Sulabh Complex, Jinsi Rd Number 2, Chitnis Ki Goth, Lohiya Bazaar, Gwalior, Madhya Pradesh (NE)	11274 6.13	(26.1968756, 78.1520089)	10-02-2024 11:38	Jila Sahakari Kendriya Bank Maryadit, Sehkar Bazar Building Hazrat Road Opp Hajrat Kotwali, Bala Bai Ka Bazar, Huzrat Pull, Lohiya Bazaar, Gwalior, Madhya Pradesh (NW)	11274 6.5	(26.1984511, 78.15312)	Driver	0.36			00:03	00:00	00:04	00:00	7	25	0	N	0

# Trip Detail

MP07L5588 - Truck - 355172100229697 from 01-02-2024 00:00:00 to 29-02-2024 17:58:00

## Detail

Start				End				Driver	Distance	Total Distance	Running V/S Stop	Running	Idle	Stop	Inactive	Speed		Over Speed	Immobilize	Alert(s)
Start Time	Start Location	Start Odometer	Start Coordinate	End Time	End Location	End Odometer	End Coordinate									AVG	MAX			
10-02-2024 11:42	Best Hospital In Gwalior - Modern Nursing Home & Manu Damodar Hospital - Best Laproscopy In Gwalior, opp Hujrat Kotwali, Bala Bai Ka Bazar, Chitnis Ki Goth, Lashkar, Gwalior, Madhya Pradesh (NE)	11274 6.5	(26.1984222, 78.15304)	10-02-2024 11:48	Sharma Electronics and Car Accessories, Jinsi Rd Number 2, Khurjewala Mohalla, Daulat Ganj, Gwalior, Madhya Pradesh (NE)	11274 7.18	(26.2008911, 78.1571289)	Driver	0.68			00:04	00:03	00:02	00:00	11	31	0	N	0
10-02-2024 11:50	Sharma Electronics and Car Accessories, Jinsi Rd Number 2, Khurjewala Mohalla, Daulat Ganj, Gwalior, Madhya Pradesh (NE)	11274 7.18	(26.2009356, 78.1571911)	10-02-2024 11:51	Hotel Sukh Sagar, Patankar Bazaar, Patankar Bazar, Khurjewala Mohalla, Daulat Ganj, Gwalior, Madhya Pradesh (SW)	11274 7.27	(26.2016778, 78.1573156)	Driver	0.09			00:01	00:00	00:02	00:00	8	15	0	N	0
10-02-2024 11:54	Hotel Sukh Sagar, Patankar Bazaar, Patankar Bazar, Khurjewala Mohalla, Daulat Ganj, Gwalior, Madhya Pradesh (SW)	11274 7.27	(26.2017756, 78.1573067)	10-02-2024 11:55	United Bank of India, Gwalior, Patankar Bazar, Jayendraganj, Shinde Ki Chhawani, Gwalior, Madhya Pradesh (SE)	11274 7.51	(26.2025711, 78.1572267)	Driver	0.23			00:02	00:00	00:15	00:00	9	15	0	N	0

# Trip Detail

MP07L5588 - Truck - 355172100229697 from 01-02-2024 00:00:00 to 29-02-2024 17:58:00

## Detail

Start				End				Driver	Distance	Total Distance	Running V/S Stop	Running	Idle	Stop	Inactive	Speed		Over Speed	Immobilize	Alert(s)
Start Time	Start Location	Start Odometer	Start Coordinate	End Time	End Location	End Odometer	End Coordinate									AVG	MAX			
10-02-2024 12:10	United Bank of India, Gwalior, Patankar Bazar, Jayendranj, Shinde Ki Chhawani, Gwalior, Madhya Pradesh (NW)	11274 7.51	(26.2026378, 78.1571467)	10-02-2024 12:14	Gehu, Near Police Chowki, Phalka Bazar, Jayendranj, Lashkar, Gwalior, Madhya Pradesh (NW)	11274 7.91	(26.2037022, 78.1577422)	Driver	0.4		00:04	00:00	00:02	00:00	6	16	0	N	0	
10-02-2024 12:16	Gehu, Near Police Chowki, Phalka Bazar, Jayendranj, Lashkar, Gwalior, Madhya Pradesh (NW)	11274 7.91	(26.2037267, 78.1578133)	10-02-2024 12:20	Pahaday Mata Mandir, Nai Sadak, Sathe Ki Goth, Lashkar, Gwalior, Madhya Pradesh (NE)	11274 8.57	(26.2051889, 78.1524533)	Driver	0.66		00:04	00:00	00:03	00:00	9	17	0	N	0	
10-02-2024 12:23	Pahaday Mata Mandir, Nai Sadak, Sathe Ki Goth, Lashkar, Gwalior, Madhya Pradesh (NW)	11274 8.57	(26.2052689, 78.1523111)	10-02-2024 12:26	Joshi Nursing Home, Vivekanand Marg, Shanti Nagar, Shekh Ki Bagiya, Gwalior, Madhya Pradesh (NE)	11274 8.99	(26.2059444, 78.1482667)	Driver	0.42		00:03	00:00	00:02	00:00	9	16	0	N	0	
10-02-2024 12:29	Joshi Nursing Home, Vivekanand Marg, Shanti Nagar, Shekh Ki Bagiya, Gwalior, Madhya Pradesh (NE)	11274 8.99	(26.2057889, 78.1479911)	10-02-2024 12:31	Canara Bank, Near Naranh Bakery, Janak Ganj Rd, Shanti Nagar, Lashkar, Gwalior, Madhya Pradesh (NW)	11274 9.34	(26.2073889, 78.1461867)	Driver	0.35		00:03	00:00	00:02	00:00	8	18	0	N	0	

# Trip Detail

MP07L5588 - Truck - 355172100229697 from 01-02-2024 00:00:00 to 29-02-2024 17:58:00

## Detail






Start				End				Driver	Distance	Total Distance	Running V/S Stop	Running	Idle	Stop	Inactive	Speed		Over Speed	Immobilize	Alert(s)
Start Time	Start Location	Start Odometer	Start Coordinate	End Time	End Location	End Odometer	End Coordinate									AVG	MAX			
10-02-2024 12:34	Canara Bank, Near Naranh Bakery, Janak Ganj Rd, Shanti Nagar, Lashkar, Gwalior, Madhya Pradesh (NW)	11274 9.34	(26.2074911, 78.1461956)	10-02-2024 13:11	Chirayu Hospital, Ratan colony, jiwajiganj, Jiwaji Ganj, Ratan Colony, Lashkar, Gwalior, Madhya Pradesh (SW)	11275 3.08	(26.2071133, 78.14232)	Driver	3.73		00:36	00:02	00:11	00:00	6	21	0	N	0	
10-02-2024 13:23	Chirayu Hospital, Ratan colony, jiwajiganj, Jiwaji Ganj, Ratan Colony, Lashkar, Gwalior, Madhya Pradesh (SW)	11275 3.08	(26.2071733, 78.1424533)	10-02-2024 13:37	Bharat Petroleum, Petrol Pump -Express Highway Fuelling Centre, TRANSPORT NAGAR GWALIOR, Gargaj Colony, Bahodapur, Gurunanak Nagar, Gwalior, Madhya Pradesh (SE)	11275 6.23	(26.2279956, 78.14944)	Driver	3.15		00:14	00:00	00:04	00:00	13	24	0	N	0	
10-02-2024 13:40	Bharat Petroleum, Petrol Pump - Express Highway Fuelling Centre, TRANSPORT NAGAR GWALIOR, Gargaj Colony, Bahodapur, Gurunanak Nagar, Gwalior, Madhya Pradesh (SE)	11275 6.23	(26.2280022, 78.1494044)	10-02-2024 13:54	Holy Angels Convent School, 6 No. Parking, Transport Nagar, Kishanbagh, Gwalior, Madhya Pradesh (SE)	11275 8.04	(26.2340956, 78.1387556)	Driver	1.81		00:14	00:00	00:04	00:00	8	30	0	N	0	



# Trip Detail

MP07L5588 - Truck - 355172100229697 from 01-02-2024 00:00:00 to 29-02-2024 17:58:00

## Detail

Start				End				Driver	Distance	Total Distance	Running V/S Stop	Running	Idle	Stop	Inactive	Speed		Over Speed	Immobilize	Alert(s)
Start Time	Start Location	Start Odometer	Start Coordinate	End Time	End Location	End Odometer	End Coordinate									AVG	MAX			
10-02-2024 13:58	Holy Angels Convent School, 6 No. Parking, Transport Nagar, Kishanbagh, Gwalior, Madhya Pradesh (SE)	11275 8.04	(26.2340867, 78.1387556)	10-02-2024 14:25	Hansraj Memorial Hospital, 57, Sector 2, Vinay Nagar, Gwalior, Madhya Pradesh (NE)	11276 3.62	(26.2154422, 78.1583022)	Driver	5.58			00:24	00:02	00:02	00:00	14	32	0	N	0
10-02-2024 14:27	Hansraj Memorial Hospital, 57, Sector 2, Vinay Nagar, Gwalior, Madhya Pradesh (NE)	11276 3.62	(26.2154289, 78.1582756)	10-02-2024 14:38	Konark Hospital, Shinde Ki Chhawani, Gwalior, Madhya Pradesh (NE)	11276 5.26	(26.211822, 78.161111)	Driver	1.64			00:09	00:02	00:04	00:00	11	24	0	N	0
10-02-2024 14:41	Konark Hospital, Shinde Ki Chhawani, Gwalior, Madhya Pradesh (NE)	11276 5.26	(26.2099489, 78.1611378)	10-02-2024 14:49	Yugantar Palace, Main Rd, Shinde Ki Chhawani, Gwalior, Madhya Pradesh (SE)	11276 5.56	(26.2081822, 78.1629244)	Driver	0.29			00:05	00:03	00:06	00:00	4	15	0	N	0
10-02-2024 14:55	Jeevan Shree Hospital, Main Rd, Shinde Ki Chhawani, Gwalior, Madhya Pradesh (NW)	11276 5.56	(26.2081578, 78.1629689)	10-02-2024 15:00	Life Line Hospital, Jinsi Rd Number 1, Jayendraganj, Lashkar, Gwalior, Madhya Pradesh (NE)	11276 6.69	(26.20302, 78.1596889)	Driver	1.12			00:06	00:00	00:02	00:00	12	22	0	N	0
10-02-2024 15:03	Life Line Hospital, Jinsi Rd Number 1, Jayendraganj, Lashkar, Gwalior, Madhya Pradesh (NW)	11276 6.69	(26.20296, 78.1596)	10-02-2024 15:12	Kamla Raja Hospital, Kamla raja, J. A. Hospital Campus, Lashkar, Gwalior, Madhya Pradesh (SE)	11276 8.5	(26.1909356, 78.156711)	Driver	1.81			00:10	00:00	00:04	00:00	11	25	0	N	0

Trip Detail

MP07L5588 - Truck - 355172100229697 from 01-02-2024 00:00:00 to 29-02-2024 17:58:00

Detail

Start				End				Driver	Distance	Total Distance	Running V/S Stop	Running	Idle	Stop	Inactive	Speed		Over Speed	Immobilize	Alert(s)
Start Time	Start Location	Start Odometer	Start Coordinate	End Time	End Location	End Odometer	End Coordinate									AVG	MAX			
10-02-2024 15:16	Kamla Raja Hospital, Kamla raja, J. A. Hospital Campus, Lashkar, Gwalior, Madhya Pradesh (SE)	11276 8.5	(26.1909178, 78.1567289)	10-02-2024 15:17	Kamla Raja Hospital, Kamla raja, J. A. Hospital Campus, Lashkar, Gwalior, Madhya Pradesh (SE)	11276 8.5	(26.1909267, 78.1567467)	Driver	0.0		00:00	00:01	00:08	00:00	0	0	0	N	0	
10-02-2024 15:25	Kamla Raja Hospital, Kamla raja, J. A. Hospital Campus, Lashkar, Gwalior, Madhya Pradesh (SE)	11276 8.5	(26.19084, 78.1567467)	10-02-2024 16:20	Bharat Petroleum, Petrol Pump -Shreeji Fuels, VILL ANTRI, Gwalior, Madhya Pradesh (NE)	11278 9.61	(26.0638667, 78.2267911)	Driver	21.1		00:53	00:02	00:45	00:00	24	47	0	N	0	
10-02-2024 17:05	Bharat Petroleum, Petrol Pump - Shreeji Fuels, VILL ANTRI, Gwalior, Madhya Pradesh (NE)	11278 9.61	(26.0638711, 78.2267644)	10-02-2024 17:06	Bharat Petroleum, Petrol Pump -Shreeji Fuels, VILL ANTRI, Gwalior, Madhya Pradesh (NE)	11279 2.81	(26.0637533, 78.2266667)	Driver	3.2		00:01	00:00	00:15	00:00	8	8	0	N	0	
10-02-2024 17:21	Bharat Petroleum, Petrol Pump - Shreeji Fuels, VILL ANTRI, Gwalior, Madhya Pradesh (NE)	11279 2.81	(26.0637644, 78.2265956)	10-02-2024 17:22	Bharat Petroleum, Petrol Pump -Shreeji Fuels, VILL ANTRI, Gwalior, Madhya Pradesh (NE)	11279 2.83	(26.0637844, 78.2265244)	Driver	0.01		00:01	00:00	00:08	00:00	0	0	0	N	0	

Trip Detail

MP07L5588 - Truck - 355172100229697 from 01-02-2024 00:00:00 to 29-02-2024 17:58:00

Detail

Start				End				Driver	Distance	Total Distance	Running V/S Stop	Running	Idle	Stop	Inactive	Speed		Over Speed	Immobilize	Alert(s)
Start Time	Start Location	Start Odometer	Start Coordinate	End Time	End Location	End Odometer	End Coordinate									AVG	MAX			
10-02-2024 17:30	Bharat Petroleum, Petrol Pump - Shreeji Fuels, VILL ANTRI, Gwalior, Madhya Pradesh (NE)	11279 2.83	(26.0637778, 78.2264533)	10-02-2024 17:32	Bharat Petroleum, Petrol Pump -Shreeji Fuels, VILL ANTRI, Gwalior, Madhya Pradesh (NE)	11279 2.89	(26.0638711, 78.2267556)	Driver	0.07	78.76		00:02	00:00	15:06	00:00	0	0	0	N	0
11-02-2024 08:38	Bharat Petroleum, Petrol Pump - Shreeji Fuels, VILL ANTRI, Gwalior, Madhya Pradesh (NE)	11279 2.89	(26.06376, 78.2268089)	11-02-2024 09:29	Kamla Raja Hospital, Kamla raja, J. A. Hospital Campus, Lashkar, Gwalior, Madhya Pradesh (SE)	11281 3.4	(26.1906822, 78.1566311)	Driver	20.51			00:51	00:00	00:31	00:00	24	49	0	N	0
11-02-2024 10:00	Kamla Raja Hospital, Kamla raja, J. A. Hospital Campus, Lashkar, Gwalior, Madhya Pradesh (SE)	11281 3.4	(26.1906489, 78.1565778)	11-02-2024 10:07	IDGAH masjid, Kartar Singh Colony, Idgah, Madhav Ganj, Gwalior, Madhya Pradesh (SE)	11281 5.49	(26.1916133, 78.15144)	Driver	2.09			00:05	00:02	00:04	00:00	21	21	0	N	0
11-02-2024 10:11	IDGAH masjid, Kartar Singh Colony, Idgah, Madhav Ganj, Gwalior, Madhya Pradesh (SE)	11281 5.49	(26.1916222, 78.1514578)	11-02-2024 10:16	Garima Hospital, Kampoo Rd, Idgah, Lashkar, Gwalior, Madhya Pradesh (NE)	11281 5.63	(26.191044, 78.1517067)	Driver	0.14			00:04	00:01	00:02	00:00	2	11	0	N	0

# Trip Detail

MP07L5588 - Truck - 355172100229697 from 01-02-2024 00:00:00 to 29-02-2024 17:58:00

## Detail

Start				End				Driver	Distance	Total Distance	Running V/S Stop	Running	Idle	Stop	Inactive	Speed		Over Speed	Immobilize	Alert(s)
Start Time	Start Location	Start Odometer	Start Coordinate	End Time	End Location	End Odometer	End Coordinate									AVG	MAX			
11-02-2024 10:18	Garima Hospital, Kampoo Rd, Idgah, Lashkar, Gwalior, Madhya Pradesh (NE)	11281 5.63	(26.1911422, 78.1516889)	11-02-2024 10:20	Kailash Superspeciality Hospital - Most Advance Surgical Hospital - Best Multispeciality Hospital, Jawahar Colony, Lashkar, Gwalior, Madhya Pradesh (SE)	11281 5.76	(26.190956, 78.1510578)	Driver	0.13		00:01	00:00	00:04	00:00	7	13	0	N	0	
11-02-2024 10:23	Kailash Superspeciality Hospital - Most Advance Surgical Hospital - Best Multispeciality Hospital, Jawahar Colony, Lashkar, Gwalior, Madhya Pradesh (SE)	11281 5.76	(26.1899956, 78.15104)	11-02-2024 11:03	Mateshwari Complex, Dr Rameshwar Shastri Lane / Galli, Lala Ka Bazaar, Gwalior, Madhya Pradesh (SW)	11281 9.57	(26.195544, 78.1451644)	Driver	3.82		00:36	00:04	00:05	00:00	6	20	0	N	0	
11-02-2024 11:08	Mateshwari Complex, Dr Rameshwar Shastri Lane / Galli, Lala Ka Bazaar, Gwalior, Madhya Pradesh (SW)	11281 9.57	(26.1957889, 78.1452356)	11-02-2024 11:14	Royal Hospital, Roxy Rd, Near Roxy Cinema, Roxy Pul, Chitnis Ki Goth, Lashkar, Gwalior, Madhya Pradesh (SW)	11282 0.19	(26.1960133, 78.1495822)	Driver	0.61		00:05	00:00	00:03	00:00	7	16	0	N	0	

# Trip Detail

MP07L5588 - Truck - 355172100229697 from 01-02-2024 00:00:00 to 29-02-2024 17:58:00

## Detail

Start				End				Driver	Distance	Total Distance	Running V/S Stop	Running	Idle	Stop	Inactive	Speed		Over Speed	Immobilize	Alert(s)
Start Time	Start Location	Start Odometer	Start Coordinate	End Time	End Location	End Odometer	End Coordinate									AVG	MAX			
11-02-2024 11:16	Royal Hospital, Roxy Rd, Near Roxy Cinema, Roxy Pul, Chitnis Ki Goth, Lashkar, Gwalior, Madhya Pradesh (SW)	11282 0.19	(26.19596, 78.1495911)	11-02-2024 11:21	OYO 16897 Hotel Shubham Continental, Jinsi Road Number 3, Roxy Pul, Chitnis Ki Goth, Near, Gwalior, Madhya Pradesh (NE)	11282 0.53	(26.1954067, 78.1514133)	Driver	0.34			00:04	00:02	00:02	00:00	6	13	0	N	0
11-02-2024 11:24	OYO 16897 Hotel Shubham Continental, Jinsi Road Number 3, Roxy Pul, Chitnis Ki Goth, Near, Gwalior, Madhya Pradesh (NE)	11282 0.53	(26.1954378, 78.15144)	11-02-2024 11:26	Sulabh Complex, Jinsi Rd Number 2, Chitnis Ki Goth, Lohiya Bazaar, Gwalior, Madhya Pradesh (SE)	11282 0.69	(26.1967667, 78.1519289)	Driver	0.16			00:01	00:01	00:04	00:00	10	16	0	N	0
11-02-2024 11:29	Sulabh Complex, Jinsi Rd Number 2, Chitnis Ki Goth, Lohiya Bazaar, Gwalior, Madhya Pradesh (SE)	11282 0.69	(26.1968089, 78.1519644)	11-02-2024 11:32	Best Eye Specialists In Gwalior, India - Divyam Drishti Netralaya & Laser Center, Jinsi Rd Number 2, Madhoganj, Huzrat Pull, Lashkar, Gwalior, Madhya Pradesh (NE)	11282 1.08	(26.1986089, 78.15488)	Driver	0.39			00:02	00:00	00:04	00:00	9	21	0	N	0
11-02-2024 11:36	Madhav Plaza, Jinsi Rd Number 2, Madhoganj, Huzrat Pull, Lohiya Bazaar, Gwalior, Madhya Pradesh (SE)	11282 1.08	(26.1987556, 78.1548711)	11-02-2024 11:42	Maharaja Complex, Daulat Ganj, Khurjewala Mohalla, Lashkar, Gwalior, Madhya Pradesh (SW)	11282 1.55	(26.2001867, 78.1542844)	Driver	0.47			00:04	00:02	00:05	00:00	7	16	0	N	0

# Trip Detail

MP07L5588 - Truck - 355172100229697 from 01-02-2024 00:00:00 to 29-02-2024 17:58:00

## Detail

Start				End				Driver	Distance	Total Distance	Running V/S Stop	Running	Idle	Stop	Inactive	Speed		Over Speed	Immobilize	Alert(s)
Start Time	Start Location	Start Odometer	Start Coordinate	End Time	End Location	End Odometer	End Coordinate									AVG	MAX			
11-02-2024 11:47	Maharaja Complex, Daulat Ganj, Khurjewala Mohalla, Lashkar, Gwalior, Madhya Pradesh (SW)	11282 1.55	(26.2001667, 78.1541867)	11-02-2024 11:57	Filmistan, Nai Sadak, Near Kilkarni Hospital, Sakhar Colony, Lashkar, Gwalior, Madhya Pradesh (NE)	11282 2.95	(26.2052178, 78.1522222)	Driver	1.4		00:10	00:00	00:02	00:00	8	13	0	N	0	
11-02-2024 12:00	Filmistan, Nai Sadak, Near Kilkarni Hospital, Sakhar Colony, Lashkar, Gwalior, Madhya Pradesh (NE)	11282 2.95	(26.2052733, 78.1521867)	11-02-2024 12:04	Joshi Nursing Home, Vivekanand Marg, Shanti Nagar, Shekh Ki Bagiya, Gwalior, Madhya Pradesh (SE)	11282 3.37	(26.2057467, 78.1480444)	Driver	0.42		00:03	00:01	00:05	00:00	8	14	0	N	0	
11-02-2024 12:09	Joshi Nursing Home, Vivekanand Marg, Shanti Nagar, Shekh Ki Bagiya, Gwalior, Madhya Pradesh (SE)	11282 3.37	(26.2057814, 78.1479289)	11-02-2024 12:11	Essar Petrol Pump, 108, Nai Sadak, Sathe Ki Goth, Bakshi Ki Goth, Gwalior, Madhya Pradesh (NE)	11282 3.59	(26.2057711, 78.1457867)	Driver	0.22		00:02	00:00	00:02	00:00	7	15	0	N	0	
11-02-2024 12:13	Essar Petrol Pump, 108, Nai Sadak, Sathe Ki Goth, Bakshi Ki Goth, Gwalior, Madhya Pradesh (NE)	11282 3.59	(26.2057822, 78.1457511)	11-02-2024 12:17	Chirayu Hospital, Ratan colony, jiwajiganj, Ratan Ganj, Ratan Colony, Lashkar, Gwalior, Madhya Pradesh (SW)	11282 4.04	(26.2071422, 78.14224)	Driver	0.45		00:03	00:00	01:01	00:00	8	15	0	N	0	

Trip Detail

MP07L5588 - Truck - 355172100229697 from 01-02-2024 00:00:00 to 29-02-2024 17:58:00

Detail

Start				End				Driver	Distance	Total Distance	Running V/S Stop	Running	Idle	Stop	Inactive	Speed		Over Speed	Immobilize	Alert(s)
Start Time	Start Location	Start Odometer	Start Coordinate	End Time	End Location	End Odometer	End Coordinate									AVG	MAX			
11-02-2024 13:18	Chirayu Hospital, Ratan colony, jiwajiganj, Ratan Colony, Lashkar, Gwalior, Madhya Pradesh (SW)	11282 4.04	(26.2071867, 78.1423644)	11-02-2024 13:31	Bharat Petroleum, Petrol Pump -Express Highway Fuelling Centre, TRANSPORT NAGAR GWALIOR, Gargaj Colony, Bahodapur, Gurunanak Nagar, Gwalior, Madhya Pradesh (SE)	11282 6.7	(26.2279778, 78.1494311)	Driver	2.66		00:14	00:00	00:03	00:00	11	23	0	N	0	
11-02-2024 13:35	Bharat Petroleum, Petrol Pump - Express Highway Fuelling Centre, TRANSPORT NAGAR GWALIOR, Gargaj Colony, Bahodapur, Gurunanak Nagar, Gwalior, Madhya Pradesh (SE)	11282 6.7	(26.2279956, 78.1493956)	11-02-2024 13:52	Sai Baba Temple, Koteswar Rd, Near SBI Atm, Sector-4, Vinay Nagar, Gwalior, Madhya Pradesh	11283 0.17	(26.22816, 78.16264)	Driver	3.48		00:13	00:05	00:02	00:00	16	26	0	N	0	
11-02-2024 13:55	Sai Baba Temple, Koteswar Rd, Near SBI Atm, Sector-4, Vinay Nagar, Gwalior, Madhya Pradesh	11283 0.17	(26.22816, 78.1626489)	11-02-2024 13:56	Dr Naresh Sharma, KMHGH (hospital & clinic), Vinay Nagar, Gwalior, Madhya Pradesh (NE)	11283 0.35	(26.2266556, 78.1619378)	Driver	0.18		00:01	00:00	00:02	00:00	7	12	0	N	0	

Trip Detail

MP07L5588 - Truck - 355172100229697 from 01-02-2024 00:00:00 to 29-02-2024 17:58:00

Detail






Start				End				Driver	Distance	Total Distance	Running V/S Stop	Running	Idle	Stop	Inactive	Speed		Over Speed	Immobilize	Alert(s)
Start Time	Start Location	Start Odometer	Start Coordinate	End Time	End Location	End Odometer	End Coordinate									AVG	MAX			
11-02-2024 13:58	Dr Naresh Sharma, KMHGH (hospital & clinic), Vinay Nagar, Gwalior, Madhya Pradesh (NE)	11283 0.35	(26.2 26655 6, 78.16 19467)	11-02-2024 14:02	Amul ice cream parlour, Pragati Nagar, Gwalior, Madhya Pradesh (NW)	11283 1.13	(26.221 2778, 78.1591 467)	Driver	0.78		00:03	00:00	00:04	00:00	15	25	0	N	0	
11-02-2024 14:06	Amul ice cream parlour, Pragati Nagar, Gwalior, Madhya Pradesh (NW)	11283 1.13	(26.2 2124, 78.15 90844)	11-02-2024 14:09	Shabd Pratap Pvt Ltd, B-5, Near, Shabd Pratap Ashram Rd, Bhuteshwar Colony, New Prem Nagar, Gwalior, Madhya Pradesh (NW)	11283 2.04	(26.215 0444, 78.1605 778)	Driver	0.91		00:04	00:00	00:02	00:00	14	24	0	N	0	
11-02-2024 14:11	Shabd Pratap Pvt Ltd, B-5, Near, Shabd Pratap Ashram Rd, Bhuteshwar Colony, New Prem Nagar, Gwalior, Madhya Pradesh (NW)	11283 2.04	(26.2 15031 1, 78.16 05689)	11-02-2024 14:15	Konark Hospital, Shinde Ki Chhawani, Gwalior, Madhya Pradesh (NW)	11283 2.64	(26.209 9978, 78.1610 489)	Driver	0.6		00:04	00:00	00:04	00:00	9	19	0	N	0	
11-02-2024 14:19	Konark Hospital, Shinde Ki Chhawani, Gwalior, Madhya Pradesh (NW)	11283 2.64	(26.2 09911 1, 78.16 104)	11-02-2024 14:20	Jeevan Shree Hospital, Main Rd, Shinde Ki Chhawani, Gwalior, Madhya Pradesh (NW)	11283 2.95	(26.208 1044, 78.1629 156)	Driver	0.31		00:01	00:00	00:04	00:00	13	21	0	N	0	



# Trip Detail

MP07L5588 - Truck - 355172100229697 from 01-02-2024 00:00:00 to 29-02-2024 17:58:00

## Detail

Start				End				Driver	Distance	Total Distance	Running V/S Stop	Running	Idle	Stop	Inactive	Speed		Over Speed	Immobilize	Alert(s)
Start Time	Start Location	Start Odometer	Start Coordinate	End Time	End Location	End Odometer	End Coordinate									AVG	MAX			
11-02-2024 14:24	Jeevan Shree Hospital, Main Rd, Shinde Ki Chhawani, Gwalior, Madhya Pradesh (NW)	11283 2.95	(26.2080933, 78.1629511)	11-02-2024 14:29	Hanuman Ji Ka Mandir, Lashkar, Gwalior, Madhya Pradesh (NE)	11283 3.45	(26.2055622, 78.1613422)	Driver	0.5			00:04	00:00	00:04	00:00	7	24	0	N	0
11-02-2024 14:32	Hanuman Ji Ka Mandir, Lashkar, Gwalior, Madhya Pradesh (NE)	11283 3.45	(26.2055333, 78.1612533)	11-02-2024 14:35	SARAF HOSPITAL, Jayendraganj, Lashkar, Gwalior, Madhya Pradesh (NE)	11283 3.74	(26.2037889, 78.1614044)	Driver	0.29			00:02	00:00	00:08	00:00	7	13	0	N	0
11-02-2024 14:43	SARAF HOSPITAL, Jayendraganj, Lashkar, Gwalior, Madhya Pradesh (NE)	11283 3.74	(26.2036178, 78.1615022)	11-02-2024 15:31	Bharat Petroleum, Petrol Pump -Shreeji Fuels, VILL ANTRI, Gwalior, Madhya Pradesh (NE)	11285 5.23	(26.0637822, 78.2265867)	Driver	21.49			00:48	00:00	00:08	00:00	27	54	0	N	0
11-02-2024 15:39	Bharat Petroleum, Petrol Pump - Shreeji Fuels, VILL ANTRI, Gwalior, Madhya Pradesh (NE)	11285 5.23	(26.0637733, 78.2265156)	11-02-2024 15:42	Bharat Petroleum, Petrol Pump -Shreeji Fuels, VILL ANTRI, Gwalior, Madhya Pradesh (NE)	11285 8.91	(26.0638356, 78.2268178)	Driver	3.68	66.03		00:00	00:03	16:55	00:00	0	0	0	N	0
12-02-2024 08:37	Bharat Petroleum, Petrol Pump - Shreeji Fuels, VILL ANTRI, Gwalior, Madhya Pradesh (NE)	11285 8.91	(26.0637489, 78.2268)	12-02-2024 09:26	Bharat Petroleum Fuel Station, Kampoo Rd, Nimbalkar Ki Goth No.2, Lashkar, Gwalior, Madhya Pradesh (SW)	11287 9.79	(26.1937178, 78.1535822)	Driver	20.88			00:43	00:06	00:15	00:00	29	52	0	N	0

# Trip Detail

MP07L5588 - Truck - 355172100229697 from 01-02-2024 00:00:00 to 29-02-2024 17:58:00

## Detail

Start				End				Driver	Distance	Total Distance	Running V/S Stop	Running	Idle	Stop	Inactive	Speed		Over Speed	Immobilize	Alert(s)
Start Time	Start Location	Start Odometer	Start Coordinate	End Time	End Location	End Odometer	End Coordinate									AVG	MAX			
12-02-2024 09:40	Bharat Petroleum Fuel Station, Kampoo Rd, Nimbalkar Ki Goth No.2, Lashkar, Gwalior, Madhya Pradesh (SE)	11287 9.79	(26.1937267, 78.1537867)	12-02-2024 09:43	Kamla Raja Hospital, Kamla raja, J. A. Hospital Campus, Lashkar, Gwalior, Madhya Pradesh (SE)	11288 0.32	(26.1908178, 78.1568533)	Driver	0.53			00:03	00:00	00:28	00:00	10	22	0	N	0
12-02-2024 10:11	Kamla Raja Hospital, Kamla raja, J. A. Hospital Campus, Lashkar, Gwalior, Madhya Pradesh (SE)	11288 0.32	(26.1907956, 78.1568444)	12-02-2024 10:19	Government Padma Girls Higher Secondary School, Kampoo, Cirar Colony, Jawahar Colony, Lashkar, Gwalior, Madhya Pradesh (SW)	11288 1.67	(26.1919733, 78.1521867)	Driver	1.35			00:08	00:00	00:02	00:00	10	27	0	N	0
12-02-2024 10:21	Government Padma Girls Higher Secondary School, Kampoo, Cirar Colony, Jawahar Colony, Lashkar, Gwalior, Madhya Pradesh (SW)	11288 1.67	(26.1919489, 78.1522133)	12-02-2024 10:22	IDGAH masjid, Kartar Singh Colony, Idgah, Madhav Ganj, Gwalior, Madhya Pradesh (NE)	11288 1.77	(26.1919733, 78.15128)	Driver	0.1			00:01	00:00	00:03	00:00	6	10	0	N	0

# Trip Detail

MP07L5588 - Truck - 355172100229697 from 01-02-2024 00:00:00 to 29-02-2024 17:58:00

## Detail

Start				End				Driver	Distance	Total Distance	Running V/S Stop	Running	Idle	Stop	Inactive	Speed		Over Speed	Immobilize	Alert(s)
Start Time	Start Location	Start Odometer	Start Coordinate	End Time	End Location	End Odometer	End Coordinate									AVG	MAX			
12-02-2024 10:25	IDGAH masjid, Kartar Singh Colony, Idgah, Madhav Ganj, Gwalior, Madhya Pradesh (NE)	11288 1.77	(26.1919511, 78.1512356)	12-02-2024 10:34	Kailash Superspeciality Hospital - Most Advance Surgical Hospital - Best Multispeciality Hospital, Jawahar Colony, Lashkar, Gwalior, Madhya Pradesh (NW)	11288 2.37	(26.1905622, 78.1502133)	Driver	0.6		00:06	00:03	00:06	00:00	6	14	0	N	0	
12-02-2024 10:40	Kailash Superspeciality Hospital - Most Advance Surgical Hospital - Best Multispeciality Hospital, Jawahar Colony, Lashkar, Gwalior, Madhya Pradesh (NW)	11288 2.37	(26.19056, 78.1501956)	12-02-2024 10:40	Kailash Superspeciality Hospital - Most Advance Surgical Hospital - Best Multispeciality Hospital, Jawahar Colony, Lashkar, Gwalior, Madhya Pradesh (SW)	11288 2.41	(26.1902356, 78.1499911)	Driver	0.04		00:01	00:00	00:05	00:00	3	12	0	N	0	
12-02-2024 10:45	Kailash Superspeciality Hospital - Most Advance Surgical Hospital - Best Multispeciality Hospital, Jawahar Colony, Lashkar, Gwalior, Madhya Pradesh (SW)	11288 2.41	(26.1902422, 78.1499378)	12-02-2024 11:14	Thakur Hospital, Madhav Ganj, Near Police Station, Gadway Ki Goth, Lashkar, Gwalior, Madhya Pradesh (NW)	11288 5.56	(26.19286, 78.1447378)	Driver	3.16		00:28	00:01	00:04	00:00	7	20	0	N	0	

# Trip Detail

MP07L5588 - Truck - 355172100229697 from 01-02-2024 00:00:00 to 29-02-2024 17:58:00





## Detail

Start				End				Driver	Distance	Total Distance	Running V/S Stop	Running	Idle	Stop	Inactive	Speed		Over Speed	Immobilize	Alert(s)
Start Time	Start Location	Start Odometer	Start Coordinate	End Time	End Location	End Odometer	End Coordinate									AVG	MAX			
12-02-2024 11:18	Thakur Hospital, Madhav Ganj, Near Police Station, Gadway Ki Goth, Lashkar, Gwalior, Madhya Pradesh (NW)	11288 5.56	(26.1929289, 78.1448089)	12-02-2024 11:21	Govt. Girls H.S. School, Gwalior, Madhya Pradesh (SW)	11288 5.8	(26.1931733, 78.14296)	Driver	0.23		00:03	00:00	00:05	00:00	5	14	0	N	0	
12-02-2024 11:25	Govt. Girls H.S. School, Gwalior, Madhya Pradesh (SW)	11288 5.8	(26.19312, 78.1429422)	12-02-2024 11:30	Mateshwari Complex, Dr Rameshwar Shastri Lane / Galli, Lala Ka Bazaar, Gwalior, Madhya Pradesh (SW)	11288 6.43	(26.19556, 78.1452444)	Driver	0.62		00:04	00:00	00:03	00:00	9	13	0	N	0	
12-02-2024 11:32	Mateshwari Complex, Dr Rameshwar Shastri Lane / Galli, Lala Ka Bazaar, Gwalior, Madhya Pradesh (SW)	11288 6.43	(26.1957156, 78.1452711)	12-02-2024 11:51	Raju Nasta House, Roxy Rd, Roxy Pul, Chitnis Ki Goth, Madhav Ganj, Gwalior, Madhya Pradesh (SE)	11288 8.2	(26.1950156, 78.1504356)	Driver	1.77		00:19	00:00	00:04	00:00	6	15	0	N	0	
12-02-2024 11:55	Raju Nasta House, Roxy Rd, Roxy Pul, Chitnis Ki Goth, Madhav Ganj, Gwalior, Madhya Pradesh (SE)	11288 8.2	(26.1949067, 78.1503111)	12-02-2024 11:57	Om Sai ENT Hospital Dr sp sahni, Jinsi Road Number 3 opp Mewar Hospital, Roxy Pul, Kampoo, Gwalior, Madhya Pradesh (NE)	11288 8.33	(26.1946733, 78.1511111)	Driver	0.13		00:02	00:00	00:04	00:00	3	11	0	N	0	

# Trip Detail

MP07L5588 - Truck - 355172100229697 from 01-02-2024 00:00:00 to 29-02-2024 17:58:00

## Detail

Start				End				Driver	Distance	Total Distance	Running V/S Stop	Running	Idle	Stop	Inactive	Speed		Over Speed	Immobilize	Alert(s)
Start Time	Start Location	Start Odometer	Start Coordinate	End Time	End Location	End Odometer	End Coordinate									AVG	MAX			
12-02-2024 12:01	Jindal Refrigeration, Roxy Rd, Nimbalkar Ki Goth No.2, Lashkar, Gwalior, Madhya Pradesh (NW)	11288 8.33	(26.19476, 78.1511733)	12-02-2024 12:02	Sulabh Complex, Jinsi Rd Number 2, Chitnis Ki Goth, Lohiya Bazaar, Gwalior, Madhya Pradesh (SE)	11288 8.58	(26.1968067, 78.1519911)	Driver	0.25			00:01	00:00	00:08	00:00	11	21	0	N	0
12-02-2024 12:10	Sulabh Complex, Jinsi Rd Number 2, Chitnis Ki Goth, Lohiya Bazaar, Gwalior, Madhya Pradesh (NE)	11288 8.58	(26.1968489, 78.1519822)	12-02-2024 12:13	Shivjee Bal Chikitsalaya, Lohiya Bazaar, Gwalior, Madhya Pradesh (NW)	11288 9.15	(26.1998222, 78.1561156)	Driver	0.57			00:03	00:00	00:03	00:00	13	25	0	N	0
12-02-2024 12:16	Bharat Petroleum, Petrol Pump - Saroj Fuel Shoppee, GWALIOR CITY 2, Lohiya Bazaar, Gwalior, Madhya Pradesh (SW)	11288 9.15	(26.1999067, 78.1561511)	12-02-2024 12:18	Hotel Sukh Sagar, Patankar Bazaar, Patankar Bazar, Khurjewala Mohalla, Daulat Ganj, Gwalior, Madhya Pradesh (SW)	11288 9.4	(26.2017467, 78.1573067)	Driver	0.25			00:02	00:00	00:03	00:00	10	15	0	N	0
12-02-2024 12:21	Hotel Sukh Sagar, Patankar Bazaar, Patankar Bazar, Khurjewala Mohalla, Daulat Ganj, Gwalior, Madhya Pradesh (SW)	11288 9.4	(26.2017867, 78.1573067)	12-02-2024 12:28	Gehu, Near Police Chowki, Phalka Bazar, Jayendraganj, Lashkar, Gwalior, Madhya Pradesh (NW)	11289 0.06	(26.2036867, 78.1578133)	Driver	0.66			00:06	00:01	00:03	00:00	6	15	0	N	0

Trip Detail

MP07L5588 - Truck - 355172100229697 from 01-02-2024 00:00:00 to 29-02-2024 17:58:00

Detail

Start				End				Driver	Distance	Total Distance	Running V/S Stop	Running	Idle	Stop	Inactive	Speed		Over Speed	Immobilize	Alert(s)
Start Time	Start Location	Start Odometer	Start Coordinate	End Time	End Location	End Odometer	End Coordinate									AVG	MAX			
12-02-2024 12:31	Gehu, Near Police Chowki, Phalka Bazar, Jayendranj, Lashkar, Gwalior, Madhya Pradesh (NW)	11289 0.06	(26.2036822, 78.1578578)	12-02-2024 12:55	Shere Punjab Restaurant, Vivekanand Marg, Nai Sadak, Near Delite Talkies, Pardhi Mohalla, Lashkar, Gwalior, Madhya Pradesh (SE)	11289 1.37	(26.2037, 78.1545778)	Driver	1.32		00:24	00:00	00:03	00:00	3	18	0	N	0	
12-02-2024 12:58	Shere Punjab Restaurant, Vivekanand Marg, Nai Sadak, Near Delite Talkies, Pardhi Mohalla, Lashkar, Gwalior, Madhya Pradesh (SE)	11289 1.37	(26.2037467, 78.15456)	12-02-2024 13:02	Joshi Nursing Home, Vivekanand Marg, Shanti Nagar, Shekh Ki Bagiya, Gwalior, Madhya Pradesh (SE)	11289 2.08	(26.2057089, 78.1480444)	Driver	0.71		00:04	00:00	00:03	00:00	10	17	0	N	0	
12-02-2024 13:05	Joshi Nursing Home, Vivekanand Marg, Shanti Nagar, Shekh Ki Bagiya, Gwalior, Madhya Pradesh (SE)	11289 2.08	(26.2057067, 78.1479822)	12-02-2024 13:09	Chirayu Hospital, Ratan colony, jiwajiganj, Jiwaji Ganj, Ratan Colony, Lashkar, Gwalior, Madhya Pradesh (SE)	11289 2.58	(26.20794, 78.1450311)	Driver	0.5		00:04	00:00	00:02	00:00	7	13	0	N	0	
12-02-2024 13:11	Chirayu Hospital, Ratan colony, jiwajiganj, Jiwaji Ganj, Ratan Colony, Lashkar, Gwalior, Madhya Pradesh (NE)	11289 2.58	(26.2080044, 78.1449511)	12-02-2024 13:17	Chirayu Hospital, Ratan colony, jiwajiganj, Jiwaji Ganj, Ratan Colony, Lashkar, Gwalior, Madhya Pradesh (SW)	11289 3.87	(26.2071533, 78.1423733)	Driver	1.29		00:05	00:00	00:48	00:00	15	17	0	N	0	

# Trip Detail

MP07L5588 - Truck - 355172100229697 from 01-02-2024 00:00:00 to 29-02-2024 17:58:00






## Detail

Start				End				Driver	Distance	Total Distance	Running V/S Stop	Running	Idle	Stop	Inactive	Speed		Over Speed	Immobilize	Alert(s)
Start Time	Start Location	Start Odometer	Start Coordinate	End Time	End Location	End Odometer	End Coordinate									AVG	MAX			
12-02-2024 14:05	Chirayu Hospital, Ratan colony, Jiwaji Ganj, Ratan Colony, Lashkar, Gwalior, Madhya Pradesh (SW)	11289 3.87	(26.20706, 78.1423644)	12-02-2024 14:20	police station, AB-Road, Bahodapur Rd, Bahodapur, Anand Nagar, Gwalior, Madhya Pradesh (NW)	11289 6.58	(26.2279311, 78.1494844)	Driver	2.72		00:15	00:01	00:06	00:00	11	28	0	N	0	
12-02-2024 14:26	Bharat Petroleum, Petrol Pump - Express Highway Fuelling Centre, TRANSPORT NAGAR GWALIOR, Gargaj Colony, Bahodapur, Gurunanak Nagar, Gwalior, Madhya Pradesh (SE)	11289 6.58	(26.2280067, 78.1494133)	12-02-2024 14:38	Sai Baba Temple, Koteswar Rd, Near SBI Atm, Sector-4, Vinay Nagar, Gwalior, Madhya Pradesh	11289 8.92	(26.2282067, 78.1627022)	Driver	2.34		00:09	00:02	00:03	00:00	15	30	0	N	0	
12-02-2024 14:40	Sai Baba Temple, Koteswar Rd, Near SBI Atm, Sector-4, Vinay Nagar, Gwalior, Madhya Pradesh	11289 8.92	(26.2282067, 78.1626667)	12-02-2024 14:54	Lavi Kirana & General Stores, Jail Road, Gende Wali Sadak, Katti, Gwalior, Madhya Pradesh (NE)	11290 1.38	(26.2101644, 78.1578222)	Driver	2.46		00:11	00:03	00:03	00:00	14	28	0	N	0	
12-02-2024 14:57	Lavi Kirana & General Stores, Jail Road, Gende Wali Sadak, Katti, Gwalior, Madhya Pradesh (NE)	11290 1.38	(26.21014, 78.1578311)	12-02-2024 14:58	Konark Hospital, Shinde Ki Chhawani, Gwalior, Madhya Pradesh (NW)	11290 1.71	(26.2099822, 78.1610044)	Driver	0.33		00:01	00:00	00:02	00:00	14	23	0	N	0	

# Trip Detail

MP07L5588 - Truck - 355172100229697 from 01-02-2024 00:00:00 to 29-02-2024 17:58:00

## Detail





Start				End				Driver	Distance	Total Distance	Running V/S Stop	Running	Idle	Stop	Inactive	Speed		Over Speed	Immobilize	Alert(s)
Start Time	Start Location	Start Odometer	Start Coordinate	End Time	End Location	End Odometer	End Coordinate									AVG	MAX			
12-02-2024 15:00	Konark Hospital, Shinde Ki Chhawani, Gwalior, Madhya Pradesh (NW)	11290 1.71	(26.209944 4, 78.1610667)	12-02-2024 15:01	Konark Hospital, Shinde Ki Chhawani, Gwalior, Madhya Pradesh (NE)	11290 1.75	(26.2099289, 78.1613333)	Driver	0.03			00:00	00:00	00:04	00:00	4	9	0	N	0
12-02-2024 15:04	Konark Hospital, Shinde Ki Chhawani, Gwalior, Madhya Pradesh (NE)	11290 1.75	(26.209948 9, 78.1613511)	12-02-2024 15:09	Yugantar Palace, Main Rd, Shinde Ki Chhawani, Gwalior, Madhya Pradesh (SE)	11290 2.01	(26.2082111, 78.1628)	Driver	0.27			00:03	00:01	00:03	00:00	5	15	0	N	0
12-02-2024 15:12	Yugantar Palace, Main Rd, Shinde Ki Chhawani, Gwalior, Madhya Pradesh (SE)	11290 2.01	(26.208146 7, 78.1628533)	12-02-2024 15:23	SARAF HOSPITAL, Jayendraganj, Lashkar, Gwalior, Madhya Pradesh (NE)	11290 3.51	(26.2038356, 78.1614578)	Driver	1.5			00:09	00:01	00:03	00:00	10	17	0	N	0
12-02-2024 15:25	SARAF HOSPITAL, Jayendraganj, Lashkar, Gwalior, Madhya Pradesh (NE)	11290 3.51	(26.203742 2, 78.1614311)	12-02-2024 15:30	Residency Hotel & Restaurant, Inderganj Chauraha, near Inderganj Chauraha, Jayendraganj, Lashkar, Gwalior, Madhya Pradesh (SE)	11290 4.01	(26.2008556, 78.1619378)	Driver	0.5			00:04	00:00	00:04	00:00	7	17	0	N	0
12-02-2024 15:34	Residency Hotel & Restaurant, Inderganj Chauraha, near Inderganj Chauraha, Jayendraganj, Lashkar, Gwalior, Madhya Pradesh (SE)	11290 4.01	(26.200833 3, 78.1619556)	12-02-2024 15:44	Virendra Namkeen Gwalior, Naka chandra vadni sahu samaj mandir ke samne, Main Rd, Lashkar, Gwalior, Madhya Pradesh (NE)	11290 5.72	(26.1926089, 78.1689867)	Driver	1.71			00:09	00:01	00:03	00:00	11	28	0	N	0



# Trip Detail

MP07L5588 - Truck - 355172100229697 from 01-02-2024 00:00:00 to 29-02-2024 17:58:00





## Detail

Start				End				Driver	Distance	Total Distance	Running V/S Stop	Running	Idle	Stop	Inactive	Speed		Over Speed	Immobilize	Alert(s)
Start Time	Start Location	Start Odometer	Start Coordinate	End Time	End Location	End Odometer	End Coordinate									AVG	MAX			
12-02-2024 15:47	Virendra Namkeen Gwalior, Naka chandra vadni sahu samaj mandir ke same, Main Rd, Lashkar, Gwalior, Madhya Pradesh (NE)	11290 5.72	(26.1926267, 78.1690667)	12-02-2024 16:30	Bharat Petroleum, Petrol Pump -Shreeji Fuels, VILL ANTRI, Gwalior, Madhya Pradesh (NE)	11292 6.07	(26.0637422, 78.2265244)	Driver	20.36			00:38	00:05	00:05	00:00	32	61	0	N	0
12-02-2024 16:36	Bharat Petroleum, Petrol Pump - Shreeji Fuels, VILL ANTRI, Gwalior, Madhya Pradesh (NE)	11292 6.07	(26.0637578, 78.2264622)	12-02-2024 16:38	Bharat Petroleum, Petrol Pump -Shreeji Fuels, VILL ANTRI, Gwalior, Madhya Pradesh (NE)	11292 6.11	(26.0638133, 78.2267022)	Driver	0.03	67.21		00:02	00:00	39:56	00:00	1	7	0	N	0
14-02-2024 08:34	Bharat Petroleum, Petrol Pump - Shreeji Fuels, VILL ANTRI, Gwalior, Madhya Pradesh (NE)	11292 6.11	(26.0637378, 78.22672)	14-02-2024 09:35	Kamla Raja Hospital, Kamla raja, J. A. Hospital Campus, Lashkar, Gwalior, Madhya Pradesh (SE)	11294 9.63	(26.1907067, 78.1566489)	Driver	23.52			01:00	00:00	00:29	00:00	23	52	0	N	0
14-02-2024 10:03	Kamla Raja Hospital, Kamla raja, J. A. Hospital Campus, Lashkar, Gwalior, Madhya Pradesh (SE)	11294 9.63	(26.1906956, 78.1565956)	14-02-2024 10:08	IDGAH masjid, Kartar Singh Colony, Idgah, Madhav Ganj, Gwalior, Madhya Pradesh (NE)	11295 2.51	(26.1919733, 78.1512622)	Driver	2.88			00:04	00:00	00:02	00:00	25	25	0	N	0

Trip Detail

MP07L5588 - Truck - 355172100229697 from 01-02-2024 00:00:00 to 29-02-2024 17:58:00



Detail

Start				End				Driver	Distance	Total Distance	Running V/S Stop	Running	Idle	Stop	Inactive	Speed		Over Speed	Immobilize	Alert(s)
Start Time	Start Location	Start Odometer	Start Coordinate	End Time	End Location	End Odometer	End Coordinate									AVG	MAX			
14-02-2024 10:10	IDGAH masjid, Kartar Singh Colony, Idgah, Madhav Ganj, Gwalior, Madhya Pradesh (NE)	11295 2.51	(26.19196, 78.1512622)	14-02-2024 10:11	Garima Hospital, Kampoo Rd, Idgah, Lashkar, Gwalior, Madhya Pradesh (NE)	11295 2.64	(26.19118, 78.1516267)	Driver	0.13			00:01	00:00	00:03	00:00	7	13	0	N	0
14-02-2024 10:14	Garima Hospital, Kampoo Rd, Idgah, Lashkar, Gwalior, Madhya Pradesh (NE)	11295 2.64	(26.1911689, 78.1516622)	14-02-2024 10:53	Thakur Hospital, Madhav Ganj, Near Police Station, Gadway Ki Goth, Lashkar, Gwalior, Madhya Pradesh (NW)	11295 6.74	(26.1928133, 78.1447911)	Driver	4.11			00:30	00:09	00:03	00:00	8	18	0	N	0
14-02-2024 10:56	Thakur Hospital, Madhav Ganj, Near Police Station, Gadway Ki Goth, Lashkar, Gwalior, Madhya Pradesh (NW)	11295 6.74	(26.19286, 78.1448089)	14-02-2024 11:08	Shani Shakti Peeth Mandir Gwalior, Tara Ganj, Lashkar, Taraganj, Loha Mandi, Gol Pahariya, Gwalior, Madhya Pradesh (NE)	11295 7.8	(26.1983644, 78.1429422)	Driver	1.05			00:09	00:03	00:04	00:00	7	19	0	N	0
14-02-2024 11:12	RAHUL TRADERS GWALIOR, Near shri ram palace, Lala Ka Bazaar, darji oli, Bada Rd, Gwalior, Madhya Pradesh (NW)	11295 7.8	(26.1983889, 78.14296)	14-02-2024 11:19	Mateshwari Complex, Dr Rameshwar Shastri Lane / Galli, Lala Ka Bazaar, Gwalior, Madhya Pradesh (SE)	11295 8.32	(26.1959467, 78.1454578)	Driver	0.52			00:07	00:00	00:08	00:00	4	12	0	N	0

Trip Detail

MP07L5588 - Truck - 355172100229697 from 01-02-2024 00:00:00 to 29-02-2024 17:58:00

Detail

Start				End				Driver	Distance	Total Distance	Running V/S Stop	Running	Idle	Stop	Inactive	Speed		Over Speed	Immobilize	Alert(s)
Start Time	Start Location	Start Odometer	Start Coordinate	End Time	End Location	End Odometer	End Coordinate									AVG	MAX			
14-02-2024 11:27	Mateshwari Complex, Dr Rameshwar Shastri Lane / Galli, Lala Ka Bazaar, Gwalior, Madhya Pradesh (SW)	11295 8.32	(26.1958667, 78.1453511)	14-02-2024 11:44	Sulabh Complex, Jinsi Rd Number 2, Chitnis Ki Goth, Lohiya Bazaar, Gwalior, Madhya Pradesh (SE)	11295 9.36	(26.1967844, 78.1519733)	Driver	1.04			00:13	00:04	00:04	00:00	5	19	0	N	0
14-02-2024 11:47	Sulabh Complex, Jinsi Rd Number 2, Chitnis Ki Goth, Lohiya Bazaar, Gwalior, Madhya Pradesh (SE)	11295 9.36	(26.1968067, 78.1519822)	14-02-2024 11:50	Jila Sahakari Kendriya Bank Maryadit, Sehkar Bazar Building Hazrat Road Opp Hajrat Kotwali, Bala Bai Ka Bazar, Huzrat Pull, Lohiya Bazaar, Gwalior, Madhya Pradesh (NW)	11295 9.72	(26.1983467, 78.1530489)	Driver	0.36			00:02	00:00	00:03	00:00	9	21	0	N	0
14-02-2024 11:53	Best Hospital In Gwalior - Modern Nursing Home & Manu Damodar Hospital - Best Laproscopy In Gwalior, opp Hujrat Kotwali, Bala Bai Ka Bazar, Chitnis Ki Goth, Lashkar, Gwalior, Madhya Pradesh (NE)	11295 9.72	(26.1983111, 78.1529333)	14-02-2024 11:55	Jinsi Wale Shri Ram Mandir, Near Huzrat Kotwali, Huzrat Road, Bala Bai Ka Bazar, Huzrat Pull, Lohiya Bazaar, Gwalior, Madhya Pradesh (NE)	11295 9.82	(26.19806, 78.1537422)	Driver	0.1			00:02	00:00	00:04	00:00	4	16	0	N	0

Trip Detail

MP07L5588 - Truck - 355172100229697 from 01-02-2024 00:00:00 to 29-02-2024 17:58:00

Detail

Start				End				Driver	Distance	Total Distance	Running V/S Stop	Running	Idle	Stop	Inactive	Speed		Over Speed	Immobilize	Alert(s)
Start Time	Start Location	Start Odometer	Start Coordinate	End Time	End Location	End Odometer	End Coordinate									AVG	MAX			
14-02-2024 11:59	Jinsi Wale Shri Ram Mandir, Near Huzrat Kotwali, Huzrat Road, Bala Bai Ka Bazar, Huzrat Pull, Lohiya Bazaar, Gwalior, Madhya Pradesh (NE)	11295 9.82	(26.1980756, 78.1537511)	14-02-2024 12:01	Shivjee Bal Chikitsalaya, Lohiya Bazaar, Gwalior, Madhya Pradesh (NW)	11296 0.25	(26.1998178, 78.1561244)	Driver	0.43		00:02	00:00	00:02	00:00	13	24	0	N	0	
14-02-2024 12:03	Shivjee Bal Chikitsalaya, Lohiya Bazaar, Gwalior, Madhya Pradesh (NW)	11296 0.25	(26.1998689, 78.1561778)	14-02-2024 12:04	Sharma Electronics and Car Accessories, Jinsi Rd Number 2, Khurjewala Mohalla, Daulat Ganj, Gwalior, Madhya Pradesh (NE)	11296 0.41	(26.2008844, 78.1571467)	Driver	0.15		00:01	00:00	00:03	00:00	10	18	0	N	0	
14-02-2024 12:07	Sharma Electronics and Car Accessories, Jinsi Rd Number 2, Khurjewala Mohalla, Daulat Ganj, Gwalior, Madhya Pradesh (NE)	11296 0.41	(26.2009311, 78.1571911)	14-02-2024 12:08	Hotel Sukh Sagar, Patankar Bazaar, Patankar Bazar, Khurjewala Mohalla, Daulat Ganj, Gwalior, Madhya Pradesh (SW)	11296 0.5	(26.2017244, 78.1573067)	Driver	0.09		00:01	00:00	00:02	00:00	5	12	0	N	0	

# Trip Detail

MP07L5588 - Truck - 355172100229697 from 01-02-2024 00:00:00 to 29-02-2024 17:58:00




## Detail

Start				End				Driver	Distance	Total Distance	Running V/S Stop	Running	Idle	Stop	Inactive	Speed		Over Speed	Immobilize	Alert(s)
Start Time	Start Location	Start Odometer	Start Coordinate	End Time	End Location	End Odometer	End Coordinate									AVG	MAX			
14-02-2024 12:10	Hotel Sukh Sagar, Patankar Bazaar, Patankar Bazar, Khurjewala Mohalla, Daulat Ganj, Gwalior, Madhya Pradesh (SW)	11296 0.5	(26.2017533, 78.1573156)	14-02-2024 12:12	United Bank of India, Gwalior, Patankar Bazar, Jayendraganj, Shinde Ki Chhawani, Gwalior, Madhya Pradesh (SE)	11296 0.74	(26.2025556, 78.1572178)	Driver	0.25			00:02	00:00	00:02	00:00	8	15	0	N	0
14-02-2024 12:14	United Bank of India, Gwalior, Patankar Bazar, Jayendraganj, Shinde Ki Chhawani, Gwalior, Madhya Pradesh (SW)	11296 0.74	(26.20254, 78.1571822)	14-02-2024 12:27	Hotel Meenakshi Palace, Nai Sadak, Sakhar Colony, Lashkar, Gwalior, Madhya Pradesh (NW)	11296 2.03	(26.2055667, 78.1503556)	Driver	1.28			00:10	00:03	00:03	00:00	8	15	0	N	0
14-02-2024 12:30	Hotel Meenakshi Palace, Nai Sadak, Sakhar Colony, Lashkar, Gwalior, Madhya Pradesh (NW)	11296 2.03	(26.2055667, 78.1503022)	14-02-2024 12:33	Joshi Nursing Home, Vivekanand Marg, Shanti Nagar, Shekh Ki Bagiya, Gwalior, Madhya Pradesh (SE)	11296 2.25	(26.2056711, 78.1480622)	Driver	0.22			00:03	00:00	00:03	00:00	5	10	0	N	0
14-02-2024 12:36	Joshi Nursing Home, Vivekanand Marg, Shanti Nagar, Shekh Ki Bagiya, Gwalior, Madhya Pradesh (SE)	11296 2.25	(26.2056711, 78.1479733)	14-02-2024 12:41	Chirayu Hospital, Ratan colony, jiwajiganj, Jiwaji Ganj, Ratan Colony, Lashkar, Gwalior, Madhya Pradesh (SE)	11296 2.73	(26.2079133, 78.1449422)	Driver	0.48			00:05	00:00	00:03	00:00	6	13	0	N	0

Trip Detail

MP07L5588 - Truck - 355172100229697 from 01-02-2024 00:00:00 to 29-02-2024 17:58:00

Detail

Start				End				Driver	Distance	Total Distance	Running V/S Stop	Running	Idle	Stop	Inactive	Speed		Over Speed	Immobilize	Alert(s)
Start Time	Start Location	Start Odometer	Start Coordinate	End Time	End Location	End Odometer	End Coordinate									AVG	MAX			
14-02-2024 12:43	Chirayu Hospital, Ratan colony, jiwajiganj, Jiwaji Ganj, Ratan Colony, Lashkar, Gwalior, Madhya Pradesh (NE)	11296 2.73	(26.208044 4, 78.1449867)	14-02-2024 12:51	Chirayu Hospital, Ratan colony, jiwajiganj, Jiwaji Ganj, Ratan Colony, Lashkar, Gwalior, Madhya Pradesh (SW)	11296 3.75	(26.2071244, 78.1423644)	Driver	1.01			00:05	00:02	01:08	00:00	12	16	0	N	0
14-02-2024 13:59	Chirayu Hospital, Ratan colony, jiwajiganj, Jiwaji Ganj, Ratan Colony, Lashkar, Gwalior, Madhya Pradesh (SW)	11296 3.75	(26.207064 4, 78.142444)	14-02-2024 14:13	Bharat Petroleum, Petrol Pump -Express Highway Fuelling Centre, TRANSPORT NAGAR GWALIOR, Gargaj Colony, Bahodapur, Gurunanak Nagar, Gwalior, Madhya Pradesh (SE)	11296 6.42	(26.2279489, 78.1494222)	Driver	2.67			00:15	00:00	00:03	00:00	11	24	0	N	0
14-02-2024 14:16	Bharat Petroleum, Petrol Pump - Express Highway Fuelling Centre, TRANSPORT NAGAR GWALIOR, Gargaj Colony, Bahodapur, Gurunanak Nagar, Gwalior, Madhya Pradesh (SE)	11296 6.42	(26.227957 8, 78.1493956)	14-02-2024 14:33	Dr Naresh Sharma, KMHGH (hospital & clinic), Vinay Nagar, Gwalior, Madhya Pradesh (NE)	11296 9.17	(26.2266022, 78.1619556)	Driver	2.76			00:14	00:02	00:02	00:00	12	34	0	N	0

# Trip Detail

MP07L5588 - Truck - 355172100229697 from 01-02-2024 00:00:00 to 29-02-2024 17:58:00






## Detail

Start				End				Driver	Distance	Total Distance	Running V/S Stop	Running	Idle	Stop	Inactive	Speed		Over Speed	Immobilize	Alert(s)
Start Time	Start Location	Start Odometer	Start Coordinate	End Time	End Location	End Odometer	End Coordinate									AVG	MAX			
14-02-2024 14:35	Dr Naresh Sharma, KMHGH (hospital & clinic), Vinay Nagar, Gwalior, Madhya Pradesh (SE)	11296 9.17	(26.2265844, 78.1619556)	14-02-2024 14:40	Union Bank Of India, S.P. Aasram Road, Pragati Nagar, Gwalior, Madhya Pradesh (SE)	11297 0.35	(26.21604, 78.1605244)	Driver	1.19		00:05	00:00	00:02	00:00	15	29	0	N	0	
14-02-2024 14:42	Union Bank Of India, S.P. Aasram Road, Pragati Nagar, Gwalior, Madhya Pradesh (SE)	11297 0.35	(26.2160111, 78.1605244)	14-02-2024 14:47	Hansraj Memorial Hospital, 57, Sector 2, Vinay Nagar, Gwalior, Madhya Pradesh (NE)	11297 0.87	(26.2154133, 78.1582756)	Driver	0.52		00:04	00:01	00:03	00:00	9	22	0	N	0	
14-02-2024 14:50	Hansraj Memorial Hospital, 57, Sector 2, Vinay Nagar, Gwalior, Madhya Pradesh (NW)	11297 0.87	(26.2154644, 78.15824)	14-02-2024 14:57	Konark Hospital, Shinde Ki Chhawani, Gwalior, Madhya Pradesh (NW)	11297 2.4	(26.20992, 78.1610133)	Driver	1.53		00:07	00:00	00:03	00:00	14	22	0	N	0	
14-02-2024 14:59	Konark Hospital, Shinde Ki Chhawani, Gwalior, Madhya Pradesh (NW)	11297 2.4	(26.2099178, 78.1610489)	14-02-2024 15:00	Konark Hospital, Shinde Ki Chhawani, Gwalior, Madhya Pradesh (NE)	11297 2.42	(26.20992, 78.1612978)	Driver	0.03		00:00	00:00	00:02	00:00	4	7	0	N	0	
14-02-2024 15:02	Konark Hospital, Shinde Ki Chhawani, Gwalior, Madhya Pradesh (NE)	11297 2.42	(26.2099244, 78.1613422)	14-02-2024 15:03	Mahadev Kirana, Shinde Ki Chhawani, Gwalior, Madhya Pradesh (SE)	11297 2.49	(26.2098022, 78.1620089)	Driver	0.07		00:01	00:00	00:02	00:00	5	11	0	N	0	

Trip Detail

MP07L5588 - Truck - 355172100229697 from 01-02-2024 00:00:00 to 29-02-2024 17:58:00

Detail

Start				End				Driver	Distance	Total Distance	Running V/S Stop	Running	Idle	Stop	Inactive	Speed		Over Speed	Immobilize	Alert(s)
Start Time	Start Location	Start Odometer	Start Coordinate	End Time	End Location	End Odometer	End Coordinate									AVG	MAX			
14-02-2024 15:05	Mahadev Kirana, Shinde Ki Chhawani, Gwalior, Madhya Pradesh (SE)	11297 2.49	(26.2098111, 78.1620444)	14-02-2024 15:06	Kalpna hospital, Main Rd, Shinde Ki Chhawani, Gwalior, Madhya Pradesh (SE)	11297 2.57	(26.2091556, 78.16248)	Driver	0.09			00:01	00:00	00:03	00:00	6	19	0	N	0
14-02-2024 15:09	Kalpna hospital, Main Rd, Shinde Ki Chhawani, Gwalior, Madhya Pradesh (SE)	11297 2.57	(26.2091022, 78.1624978)	14-02-2024 15:13	Jeevan Shree Hospital, Main Rd, Shinde Ki Chhawani, Gwalior, Madhya Pradesh (SE)	11297 2.77	(26.2074422, 78.1632889)	Driver	0.2			00:02	00:02	00:02	00:00	6	13	0	N	0
14-02-2024 15:15	Jeevan Shree Hospital, Main Rd, Shinde Ki Chhawani, Gwalior, Madhya Pradesh (SE)	11297 2.77	(26.2074089, 78.16328)	14-02-2024 15:23	SARAF HOSPITAL, Jayendraganj, Lashkar, Gwalior, Madhya Pradesh (NE)	11297 3.26	(26.2037111, 78.1614667)	Driver	0.49			00:08	00:00	00:04	00:00	4	14	0	N	0
14-02-2024 15:27	SARAF HOSPITAL, Jayendraganj, Lashkar, Gwalior, Madhya Pradesh (NE)	11297 3.26	(26.2036244, 78.1614667)	14-02-2024 16:05	Baghel Dhawa And Family Restaurant, Tehsil Dabra, Gwalior, Jorasi, Madhya Pradesh (SW)	11299 1.86	(26.0738733, 78.2426844)	Driver	18.6			00:38	00:00	00:03	00:00	29	57	0	N	0
14-02-2024 16:08	Baghel Dhawa And Family Restaurant, Tehsil Dabra, Gwalior, Jorasi, Madhya Pradesh (SW)	11299 1.86	(26.0738556, 78.2426489)	14-02-2024 16:16	Bharat Petroleum, Petrol Pump -Shreeji Fuels, VILL ANTRI, Gwalior, Madhya Pradesh (NE)	11299 4.29	(26.0637289, 78.2264978)	Driver	2.43			00:08	00:00	00:04	00:00	18	58	0	N	0



Trip Detail

MP07L5588 - Truck - 355172100229697 from 01-02-2024 00:00:00 to 29-02-2024 17:58:00

Detail

Start				End				Driver	Distance	Total Distance	Running V/S Stop	Running	Idle	Stop	Inactive	Speed		Over Speed	Immobilize	Alert(s)
Start Time	Start Location	Start Odometer	Start Coordinate	End Time	End Location	End Odometer	End Coordinate									AVG	MAX			
14-02-2024 16:20	Bharat Petroleum, Petrol Pump - Shreeji Fuels, VILL ANTRI, Gwalior, Madhya Pradesh (NE)	11299 4.29	(26.0 63764 4, 78.22 64889 )	14-02-2024 16:22	Bharat Petroleum, Petrol Pump -Shreeji Fuels, VILL ANTRI, Gwalior, Madhya Pradesh (NE)	11299 4.33	(26.063 8222 , 78.2268 )	Driver	0.04	68.24		00:02	00:00	16:17	00:00	1	7	0	N	0
15-02-2024 08:39	Bharat Petroleum, Petrol Pump - Shreeji Fuels, VILL ANTRI, Gwalior, Madhya Pradesh (NE)	11299 4.33	(26.0 63731 1, 78.22 68178 )	15-02-2024 09:29	Kamla Raja Hospital, Kamla raja, J. A. Hospital Campus, Lashkar, Gwalior, Madhya Pradesh (SE)	11301 7.91	(26.190 6733 , 78.1566 489)	Driver	23.58			00:50	00:00	00:32	00:00	28	48	0	N	0
15-02-2024 10:01	Kamla Raja Hospital, Kamla raja, J. A. Hospital Campus, Lashkar, Gwalior, Madhya Pradesh (SE)	11301 7.91	(26.1 90724 4, 78.15 66044 )	15-02-2024 10:10	IDGAH masjid, Kartar Singh Colony, Idgah, Madhav Ganj, Gwalior, Madhya Pradesh (NE)	11302 0.74	(26.191 9489 , 78.1512 622)	Driver	2.82			00:05	00:03	00:03	00:00	24	24	0	N	0
15-02-2024 10:13	IDGAH masjid, Kartar Singh Colony, Idgah, Madhav Ganj, Gwalior, Madhya Pradesh (NE)	11302 0.74	(26.1 91922 2, 78.15 12444 )	15-02-2024 10:14	Garima Hospital, Kampoo Rd, Idgah, Lashkar, Gwalior, Madhya Pradesh (NE)	11302 0.86	(26.191 1667 , 78.1516 444)	Driver	0.12			00:01	00:00	00:03	00:00	6	13	0	N	0

Trip Detail

MP07L5588 - Truck - 355172100229697 from 01-02-2024 00:00:00 to 29-02-2024 17:58:00

Detail

Start				End				Driver	Distance	Total Distance	Running V/S Stop	Running	Idle	Stop	Inactive	Speed		Over Speed	Immobilize	Alert(s)
Start Time	Start Location	Start Odometer	Start Coordinate	End Time	End Location	End Odometer	End Coordinate									AVG	MAX			
15-02-2024 10:17	Garima Hospital, Kampoo Rd, Idgah, Lashkar, Gwalior, Madhya Pradesh (NE)	11302 0.86	(26.191144 4, 78.1516533)	15-02-2024 10:18	Kailash Superspeciality Hospital - Most Advance Surgical Hospital - Best Multispeciality Hospital, Jawahar Colony, Lashkar, Gwalior, Madhya Pradesh (SE)	11302 0.99	(26.1900422, 78.1510756)	Driver	0.13		00:01	00:00	00:02	00:00	6	14	0	N	0	
15-02-2024 10:21	Kailash Superspeciality Hospital - Most Advance Surgical Hospital - Best Multispeciality Hospital, Jawahar Colony, Lashkar, Gwalior, Madhya Pradesh (SE)	11302 0.99	(26.189982 2, 78.1510578)	15-02-2024 10:37	Bharat Petroleum Petrol Pump, Kampoo, Gwalior, Madhya Pradesh (SW)	11302 2.12	(26.1865778, 78.1465244)	Driver	1.13		00:14	00:02	00:03	00:00	5	18	0	N	0	
15-02-2024 10:40	Bharat Petroleum Petrol Pump, Kampoo, Gwalior, Madhya Pradesh (SW)	11302 2.12	(26.186548 9, 78.1464978)	15-02-2024 11:04	Thakur Hospital, Madhav Ganj, Near Police Station, Gadway Ki Goth, Lashkar, Gwalior, Madhya Pradesh (NW)	11302 4.57	(26.1928711, 78.1447467)	Driver	2.45		00:24	00:00	00:04	00:00	6	19	0	N	0	

# Trip Detail

MP07L5588 - Truck - 355172100229697 from 01-02-2024 00:00:00 to 29-02-2024 17:58:00

## Detail

Start				End				Driver	Distance	Total Distance	Running V/S Stop	Running	Idle	Stop	Inactive	Speed		Over Speed	Immobilize	Alert(s)
Start Time	Start Location	Start Odometer	Start Coordinate	End Time	End Location	End Odometer	End Coordinate									AVG	MAX			
15-02-2024 11:07	Thakur Hospital, Madhav Ganj, Near Police Station, Gadway Ki Goth, Lashkar, Gwalior, Madhya Pradesh (NW)	11302 4.57	(26.1929, 78.1447644)	15-02-2024 11:16	Mateshwari Complex, Dr Rameshwar Shastri Lane / Galli, Lala Ka Bazaar, Gwalior, Madhya Pradesh (SW)	11302 5.17	(26.195556, 78.1452089)	Driver	0.61		00:08	00:01	00:03	00:00	5	14	0	N	0	
15-02-2024 11:19	Mateshwari Complex, Dr Rameshwar Shastri Lane / Galli, Lala Ka Bazaar, Gwalior, Madhya Pradesh (SW)	11302 5.17	(26.1957356, 78.1452978)	15-02-2024 11:39	Jindal Refrigeration, Roxy Rd, Nimbalkar Ki Goth No.2, Lashkar, Gwalior, Madhya Pradesh (NW)	11302 7.1	(26.1947467, 78.1511644)	Driver	1.92		00:18	00:01	00:04	00:00	6	18	0	N	0	
15-02-2024 11:43	Jindal Refrigeration, Roxy Rd, Nimbalkar Ki Goth No.2, Lashkar, Gwalior, Madhya Pradesh (NW)	11302 7.1	(26.1947889, 78.1512178)	15-02-2024 11:44	Sulabh Complex, Jinsi Rd Number 2, Chitnis Ki Goth, Lohiya Bazaar, Gwalior, Madhya Pradesh (SE)	11302 7.35	(26.1968022, 78.152)	Driver	0.25		00:01	00:00	00:08	00:00	12	18	0	N	0	
15-02-2024 11:52	Sulabh Complex, Jinsi Rd Number 2, Chitnis Ki Goth, Lohiya Bazaar, Gwalior, Madhya Pradesh (NE)	11302 7.35	(26.1968467, 78.1520267)	15-02-2024 11:54	Best Eye Specialists In Gwalior, India - Divyam Drishti Netralaya & Laser Center, Jinsi Rd Number 2, Madhoganj, Huzrat Pull, Lashkar, Gwalior, Madhya Pradesh (NE)	11302 7.73	(26.1986, 78.1548978)	Driver	0.39		00:02	00:00	00:03	00:00	13	24	0	N	0	

# Trip Detail

MP07L5588 - Truck - 355172100229697 from 01-02-2024 00:00:00 to 29-02-2024 17:58:00

## Detail

Start				End				Driver	Distance	Total Distance	Running V/S Stop	Running	Idle	Stop	Inactive	Speed		Over Speed	Immobilize	Alert(s)
Start Time	Start Location	Start Odometer	Start Coordinate	End Time	End Location	End Odometer	End Coordinate									AVG	MAX			
15-02-2024 11:57	Madhav Plaza, Jinsi Rd Number 2, Madhoganj, Huzrat Pull, Lohiya Bazaar, Gwalior, Madhya Pradesh (SE)	11302 7.73	(26.1986933, 78.1549422)	15-02-2024 11:58	Shivjee Bal Chikitsalaya, Lohiya Bazaar, Gwalior, Madhya Pradesh (NW)	11302 8.2	(26.1998467, 78.1561422)	Driver	0.47			00:01	00:00	00:03	00:00	19	19	0	N	0
15-02-2024 12:01	Shivjee Bal Chikitsalaya, Lohiya Bazaar, Gwalior, Madhya Pradesh (NW)	11302 8.2	(26.1998689, 78.15616)	15-02-2024 12:04	UCO Bank, Daulat Ganj Rd, laskar, Khurjewala Mohalla, Daulat Ganj, Gwalior, Madhya Pradesh (SE)	11302 8.49	(26.2003356, 78.15408)	Driver	0.29			00:04	00:00	00:06	00:00	5	10	0	N	0
15-02-2024 12:10	UCO Bank, Daulat Ganj Rd, laskar, Khurjewala Mohalla, Daulat Ganj, Gwalior, Madhya Pradesh (SE)	11302 8.49	(26.2003133, 78.1539111)	15-02-2024 12:37	Essar Petrol Pump, 108, Nai Sadak, Sathe Ki Goth, Bakshi Ki Goth, Gwalior, Madhya Pradesh (NE)	11303 0.72	(26.2057289, 78.1457867)	Driver	2.22			00:21	00:06	00:02	00:00	6	18	0	N	0
15-02-2024 12:39	Essar Petrol Pump, 108, Nai Sadak, Sathe Ki Goth, Bakshi Ki Goth, Gwalior, Madhya Pradesh (NE)	11303 0.72	(26.2057289, 78.1457689)	15-02-2024 12:41	Chirayu Hospital, Ratan colony, jiwajiganj, Jiwaji Ganj, Ratan Colony, Lashkar, Gwalior, Madhya Pradesh (SW)	11303 1.03	(26.2061378, 78.1426844)	Driver	0.31			00:02	00:00	00:02	00:00	9	17	0	N	0

# Trip Detail

MP07L5588 - Truck - 355172100229697 from 01-02-2024 00:00:00 to 29-02-2024 17:58:00

## Detail

Start				End				Driver	Distance	Total Distance	Running V/S Stop	Running	Idle	Stop	Inactive	Speed		Over Speed	Immobilize	Alert(s)
Start Time	Start Location	Start Odometer	Start Coordinate	End Time	End Location	End Odometer	End Coordinate									AVG	MAX			
15-02-2024 12:43	Chirayu Hospital, Ratan colony, jiwajiganj, Jiwaji Ganj, Ratan Colony, Lashkar, Gwalior, Madhya Pradesh (SW)	11303 1.03	(26.20612, 78.1426578)	15-02-2024 12:45	Chirayu Hospital, Ratan colony, jiwajiganj, Jiwaji Ganj, Ratan Colony, Lashkar, Gwalior, Madhya Pradesh (SW)	11303 1.19	(26.2071356, 78.1422667)	Driver	0.16		00:02	00:00	00:49	00:00	5	10	0	N	0	
15-02-2024 13:34	Chirayu Hospital, Ratan colony, jiwajiganj, Jiwaji Ganj, Ratan Colony, Lashkar, Gwalior, Madhya Pradesh (SW)	11303 1.19	(26.2071578, 78.1423822)	15-02-2024 13:47	Bharat Petroleum, Petrol Pump -Express Highway Fuelling Centre, TRANSPORT NAGAR GWALIOR, Gargaj Colony, Bahodapur, Gurunanak Nagar, Gwalior, Madhya Pradesh (SE)	11303 3.87	(26.2279556, 78.1494222)	Driver	2.68		00:13	00:00	00:05	00:00	13	26	0	N	0	
15-02-2024 13:51	Bharat Petroleum, Petrol Pump - Express Highway Fuelling Centre, TRANSPORT NAGAR GWALIOR, Gargaj Colony, Bahodapur, Gurunanak Nagar, Gwalior, Madhya Pradesh (SE)	11303 3.87	(26.227962, 78.1493689)	15-02-2024 14:21	Lavi Kirana & General Stores, Jail Road, Gend Wali Sadak, Katti, Gwalior, Madhya Pradesh (NE)	11303 9.78	(26.2101044, 78.1578844)	Driver	5.91		00:25	00:04	00:03	00:00	14	29	0	N	0	

# Trip Detail

MP07L5588 - Truck - 355172100229697 from 01-02-2024 00:00:00 to 29-02-2024 17:58:00

## Detail

Start				End				Driver	Distance	Total Distance	Running V/S Stop	Running	Idle	Stop	Inactive	Speed		Over Speed	Immobilize	Alert(s)
Start Time	Start Location	Start Odometer	Start Coordinate	End Time	End Location	End Odometer	End Coordinate									AVG	MAX			
15-02-2024 14:24	Lavi Kirana & General Stores, Jail Road, Gende Wali Sadak, Katti, Gwalior, Madhya Pradesh (NE)	11303 9.78	(26.2100867, 78.1578844)	15-02-2024 14:26	Konark Hospital, Shinde Ki Chhawani, Gwalior, Madhya Pradesh (NW)	11304 0.11	(26.2099244, 78.1610489)	Driver	0.33		00:02	00:00	00:04	00:00	11	20	0	N	0	
15-02-2024 14:30	Konark Hospital, Shinde Ki Chhawani, Gwalior, Madhya Pradesh (NE)	11304 0.11	(26.2099356, 78.1610844)	15-02-2024 14:32	Jeevan Shree Hospital, Main Rd, Shinde Ki Chhawani, Gwalior, Madhya Pradesh (NW)	11304 0.4	(26.2081222, 78.1629067)	Driver	0.3		00:01	00:00	00:03	00:00	13	21	0	N	0	
15-02-2024 14:34	Jeevan Shree Hospital, Main Rd, Shinde Ki Chhawani, Gwalior, Madhya Pradesh (NW)	11304 0.4	(26.2080978, 78.1629333)	15-02-2024 14:44	SARAF HOSPITAL, Jayendraganj, Lashkar, Gwalior, Madhya Pradesh (NE)	11304 2.12	(26.2037844, 78.1615022)	Driver	1.72		00:09	00:01	00:10	00:00	11	20	0	N	0	
15-02-2024 14:54	SARAF HOSPITAL, Jayendraganj, Lashkar, Gwalior, Madhya Pradesh (NE)	11304 2.12	(26.2037178, 78.1614222)	15-02-2024 15:39	Baghel Dhawa And Family Restaurant, Tehsil Dabra, Gwalior, Jorasi, Madhya Pradesh (SW)	11306 0.76	(26.0739133, 78.2426756)	Driver	18.63		00:45	00:00	00:08	00:00	25	49	0	N	0	
15-02-2024 15:47	Baghel Dhawa And Family Restaurant, Tehsil Dabra, Gwalior, Jorasi, Madhya Pradesh (SW)	11306 0.76	(26.0739089, 78.2426933)	15-02-2024 15:55	Bharat Petroleum, Petrol Pump -Shreeji Fuels, VILL ANTRI, Gwalior, Madhya Pradesh (NE)	11306 3.18	(26.0637489, 78.2265422)	Driver	2.42		00:08	00:00	00:10	00:00	18	42	0	N	0	

# Trip Detail

MP07L5588 - Truck - 355172100229697 from 01-02-2024 00:00:00 to 29-02-2024 17:58:00

## Detail

Start				End				Driver	Distance	Total Distance	Running V/S Stop	Running	Idle	Stop	Inactive	Speed		Over Speed	Immobilize	Alert(s)
Start Time	Start Location	Start Odometer	Start Coordinate	End Time	End Location	End Odometer	End Coordinate									AVG	MAX			
15-02-2024 16:05	Bharat Petroleum, Petrol Pump - Shreeji Fuels, VILL ANTRI, Gwalior, Madhya Pradesh (NE)	11306 3.18	(26.0637711, 78.2265333)	15-02-2024 16:07	Bharat Petroleum, Petrol Pump -Shreeji Fuels, VILL ANTRI, Gwalior, Madhya Pradesh (NE)	11306 6.36	(26.0638311, 78.2268178)	Driver	3.18	72.02		00:02	00:00	16:26	00:00	7	7	0	N	0
16-02-2024 08:33	Bharat Petroleum, Petrol Pump - Shreeji Fuels, VILL ANTRI, Gwalior, Madhya Pradesh (NE)	11306 6.36	(26.0637444, 78.2268178)	16-02-2024 09:22	Bharat Petroleum Fuel Station, Kampoo Rd, Nimbalkar Ki Goth No.2, Lashkar, Gwalior, Madhya Pradesh (SW)	11308 7.12	(26.1936711, 78.1536089)	Driver	20.76			00:49	00:00	00:04	00:00	25	55	0	N	0
16-02-2024 09:26	Bharat Petroleum Fuel Station, Kampoo Rd, Nimbalkar Ki Goth No.2, Lashkar, Gwalior, Madhya Pradesh (SE)	11308 7.12	(26.1936756, 78.1536444)	16-02-2024 09:29	Kamla Raja Hospital, Kamla raja, J. A. Hospital Campus, Lashkar, Gwalior, Madhya Pradesh (SE)	11308 7.62	(26.19082, 78.1568089)	Driver	0.51			00:03	00:00	00:36	00:00	11	20	0	N	0
16-02-2024 10:05	Kamla Raja Hospital, Kamla raja, J. A. Hospital Campus, Lashkar, Gwalior, Madhya Pradesh (SE)	11308 7.62	(26.1908067, 78.1568444)	16-02-2024 10:11	IDGAH masjid, Kartar Singh Colony, Idgah, Madhav Ganj, Gwalior, Madhya Pradesh (NE)	11308 9.16	(26.1920089, 78.1513244)	Driver	1.54			00:06	00:00	00:03	00:00	15	26	0	N	0

Trip Detail

MP07L5588 - Truck - 355172100229697 from 01-02-2024 00:00:00 to 29-02-2024 17:58:00

Detail

Start				End				Driver	Distance	Total Distance	Running V/S Stop	Running	Idle	Stop	Inactive	Speed		Over Speed	Immobilize	Alert(s)
Start Time	Start Location	Start Odometer	Start Coordinate	End Time	End Location	End Odometer	End Coordinate									AVG	MAX			
16-02-2024 10:14	IDGAH masjid, Kartar Singh Colony, Idgah, Madhav Ganj, Gwalior, Madhya Pradesh (NE)	11308 9.16	(26.1 91991 1, 78.15 12978 )	16-02-2024 10:14	IDGAH masjid, Kartar Singh Colony, Idgah, Madhav Ganj, Gwalior, Madhya Pradesh (SE)	11308 9.23	(26.191 68, 78.1514 222)	Driver	0.07		00:01	00:00	00:02	00:00	6	10	0	N	0	
16-02-2024 10:17	IDGAH masjid, Kartar Singh Colony, Idgah, Madhav Ganj, Gwalior, Madhya Pradesh (SE)	11308 9.23	(26.1 91666 7, 78.15 144)	16-02-2024 10:18	Garima Hospital, Kampoo Rd, Idgah, Lashkar, Gwalior, Madhya Pradesh (NE)	11308 9.3	(26.191 1911, 78.1516 356)	Driver	0.07		00:01	00:00	00:04	00:00	5	9	0	N	0	
16-02-2024 10:22	Garima Hospital, Kampoo Rd, Idgah, Lashkar, Gwalior, Madhya Pradesh (NE)	11308 9.3	(26.1 9118, 78.15 16533 )	16-02-2024 10:28	Shop No. 2, Indian Oil, S.A.F, Jawahar Colony, Kampoo, Gwalior, Madhya Pradesh (NE)	11308 9.88	(26.187 9378, 78.1498 222)	Driver	0.58		00:04	00:02	00:04	00:00	10	22	0	N	0	
16-02-2024 10:32	Shop No. 2, Indian Oil, S.A.F, Jawahar Colony, Kampoo, Gwalior, Madhya Pradesh (NE)	11308 9.88	(26.1 8796, 78.14 97778 )	16-02-2024 10:57	Thakur Hospital, Madhav Ganj, Near Police Station, Gadway Ki Goth, Lashkar, Gwalior, Madhya Pradesh (NW)	11309 3.03	(26.192 8111, 78.1447 556)	Driver	3.14		00:21	00:04	00:07	00:00	9	21	0	N	0	



# Trip Detail

MP07L5588 - Truck - 355172100229697 from 01-02-2024 00:00:00 to 29-02-2024 17:58:00

## Detail

Start				End				Driver	Distance	Total Distance	Running V/S Stop	Running	Idle	Stop	Inactive	Speed		Over Speed	Immobilize	Alert(s)
Start Time	Start Location	Start Odometer	Start Coordinate	End Time	End Location	End Odometer	End Coordinate									AVG	MAX			
16-02-2024 11:04	Thakur Hospital, Madhav Ganj, Near Police Station, Gadway Ki Goth, Lashkar, Gwalior, Madhya Pradesh (NW)	11309 3.03	(26.1929356, 78.1447556)	16-02-2024 11:07	Govt. Girls H.S. School, Gwalior, Madhya Pradesh (SW)	11309 3.26	(26.1932089, 78.14304)	Driver	0.22			00:03	00:00	00:03	00:00	4	13	0	N	0
16-02-2024 11:10	Govt. Girls H.S. School, Gwalior, Madhya Pradesh (SW)	11309 3.26	(26.1932289, 78.1429867)	16-02-2024 11:15	Mateshwari Complex, Dr Rameshwar Shastri Lane / Galli, Lala Ka Bazaar, Gwalior, Madhya Pradesh (SW)	11309 3.66	(26.1956711, 78.1452622)	Driver	0.41			00:05	00:00	00:04	00:00	5	13	0	N	0
16-02-2024 11:19	Mateshwari Complex, Dr Rameshwar Shastri Lane / Galli, Lala Ka Bazaar, Gwalior, Madhya Pradesh (SW)	11309 3.66	(26.1957222, 78.1452978)	16-02-2024 11:24	Royal Hospital, Roxy Rd, Near Roxy Cinema, Roxy Pul, Chitnis Ki Goth, Lashkar, Gwalior, Madhya Pradesh (SE)	11309 4.22	(26.1960156, 78.1496889)	Driver	0.55			00:05	00:00	00:02	00:00	7	16	0	N	0
16-02-2024 11:26	Anand Restaurant, Kampoo Road, Lashkar, Roxy Pul, Chitnis Ki Goth, Lohiya Bazaar, Gwalior, Madhya Pradesh (SW)	11309 4.22	(26.1959911, 78.1497156)	16-02-2024 11:27	Raju Nasta House, Roxy Rd, Roxy Pul, Chitnis Ki Goth, Madhav Ganj, Gwalior, Madhya Pradesh (SE)	11309 4.36	(26.1949022, 78.1503467)	Driver	0.14			00:01	00:00	00:04	00:00	7	13	0	N	0

# Trip Detail

MP07L5588 - Truck - 355172100229697 from 01-02-2024 00:00:00 to 29-02-2024 17:58:00

## Detail

Start				End				Driver	Distance	Total Distance	Running V/S Stop	Running	Idle	Stop	Inactive	Speed		Over Speed	Immobilize	Alert(s)
Start Time	Start Location	Start Odometer	Start Coordinate	End Time	End Location	End Odometer	End Coordinate									AVG	MAX			
16-02-2024 11:31	Raju Nasta House, Roxy Rd, Roxy Pul, Chitnis Ki Goth, Madhav Ganj, Gwalior, Madhya Pradesh (SE)	11309 4.36	(26.1948556, 78.1503556)	16-02-2024 11:37	Sulabh Complex, Jinsi Rd Number 2, Chitnis Ki Goth, Lohiya Bazaar, Gwalior, Madhya Pradesh (SE)	11309 4.72	(26.1967378, 78.1520089)	Driver	0.36		00:03	00:02	00:06	00:00	6	18	0	N	0	
16-02-2024 11:42	Sulabh Complex, Jinsi Rd Number 2, Chitnis Ki Goth, Lohiya Bazaar, Gwalior, Madhya Pradesh (NE)	11309 4.72	(26.1968378, 78.1520444)	16-02-2024 11:43	Jinsi Wale Shri Ram Mandir, Near Huzrat Kotwali, Huzrat Road, Bala Bai Ka Bazar, Huzrat Pull, Lohiya Bazaar, Gwalior, Madhya Pradesh (SW)	11309 4.89	(26.1973222, 78.1535111)	Driver	0.16		00:01	00:00	00:05	00:00	11	20	0	N	0	
16-02-2024 11:48	Jinsi Wale Shri Ram Mandir, Near Huzrat Kotwali, Huzrat Road, Bala Bai Ka Bazar, Huzrat Pull, Lohiya Bazaar, Gwalior, Madhya Pradesh (SE)	11309 4.89	(26.19738, 78.1535733)	16-02-2024 11:50	Jila Sahakari Kendriya Bank Maryadit, Sehkar Bazar Building Hazrat Road Opp Hajrat Kotwali, Bala Bai Ka Bazar, Huzrat Pull, Lohiya Bazaar, Gwalior, Madhya Pradesh (NW)	11309 5.11	(26.1983822, 78.1531111)	Driver	0.21		00:02	00:00	00:02	00:00	7	18	0	N	0	

Trip Detail

MP07L5588 - Truck - 355172100229697 from 01-02-2024 00:00:00 to 29-02-2024 17:58:00

Detail

Start				End				Driver	Distance	Total Distance	Running V/S Stop	Running	Idle	Stop	Inactive	Speed		Over Speed	Immobilize	Alert(s)
Start Time	Start Location	Start Odometer	Start Coordinate	End Time	End Location	End Odometer	End Coordinate									AVG	MAX			
16-02-2024 11:52	Jila Sahakari Kendriya Bank Maryadit, Sehkar Bazar Building Hazrat Road Opp Hajrat Kotwali, Bala Bai Ka Bazar, Huzrat Pull, Lohiya Bazaar, Madhya Pradesh (NW)	11309 5.11	(26.198384, 78.1530933)	16-02-2024 11:53	Jinsi Wale Shri Ram Mandir, Near Huzrat Kotwali, Huzrat Road, Bala Bai Ka Bazar, Huzrat Pull, Lohiya Bazaar, Gwalior, Madhya Pradesh (NE)	11309 5.19	(26.1981156, 78.1537689)	Driver	0.09		00:01	00:00	00:02	00:00	5	17	0	N	0	
16-02-2024 11:56	Jinsi Wale Shri Ram Mandir, Near Huzrat Kotwali, Huzrat Road, Bala Bai Ka Bazar, Huzrat Pull, Lohiya Bazaar, Gwalior, Madhya Pradesh (NE)	11309 5.19	(26.1980756, 78.1537867)	16-02-2024 11:57	Shivjee Bal Chikitsalaya, Lohiya Bazaar, Gwalior, Madhya Pradesh (NW)	11309 5.63	(26.19984, 78.1561689)	Driver	0.44		00:02	00:00	00:02	00:00	16	28	0	N	0	
16-02-2024 12:00	Shivjee Bal Chikitsalaya, Lohiya Bazaar, Gwalior, Madhya Pradesh (NW)	11309 5.63	(26.199853, 78.1562044)	16-02-2024 12:01	Sharma Electronics and Car Accessories, Jinsi Rd Number 2, Khurjewala Mohalla, Daulat Ganj, Gwalior, Madhya Pradesh (NE)	11309 5.78	(26.2009022, 78.1572)	Driver	0.15		00:01	00:00	00:02	00:00	8	19	0	N	0	

# Trip Detail

MP07L5588 - Truck - 355172100229697 from 01-02-2024 00:00:00 to 29-02-2024 17:58:00

## Detail

Start				End				Driver	Distance	Total Distance	Running V/S Stop	Running	Idle	Stop	Inactive	Speed		Over Speed	Immobilize	Alert(s)
Start Time	Start Location	Start Odometer	Start Coordinate	End Time	End Location	End Odometer	End Coordinate									AVG	MAX			
16-02-2024 12:03	Sharma Electronics and Car Accessories, Jinsi Rd Number 2, Khurjewala Mohalla, Daulat Ganj, Gwalior, Madhya Pradesh (NE)	11309 5.78	(26.2009489, 78.1572089)	16-02-2024 12:04	Hotel Sukh Sagar, Patankar Bazaar, Patankar Bazar, Khurjewala Mohalla, Daulat Ganj, Madhya Pradesh (SW)	11309 5.87	(26.2017089, 78.1573067)	Driver	0.09		00:01	00:00	00:03	00:00	7	16	0	N	0	
16-02-2024 12:07	Hotel Sukh Sagar, Patankar Bazaar, Patankar Bazar, Khurjewala Mohalla, Daulat Ganj, Gwalior, Madhya Pradesh (SW)	11309 5.87	(26.2017711, 78.1573244)	16-02-2024 12:21	Samrat Store, falka bazar, Chappar Wala Pull, Jayendraganj, Shekh Ki Bagiya, Gwalior, Madhya Pradesh (NE)	11309 6.86	(26.2045178, 78.1597956)	Driver	0.98		00:14	00:00	00:03	00:00	4	17	0	N	0	
16-02-2024 12:24	Samrat Store, falka bazar, Chappar Wala Pull, Jayendraganj, Shekh Ki Bagiya, Gwalior, Madhya Pradesh (NE)	11309 6.86	(26.2045356, 78.1598756)	16-02-2024 12:33	Joshi Nursing Home, Vivekanand Marg, Shanti Nagar, Shekh Ki Bagiya, Gwalior, Madhya Pradesh (SE)	11309 8.19	(26.2056844, 78.1480356)	Driver	1.34		00:08	00:00	00:04	00:00	10	18	0	N	0	
16-02-2024 12:36	Joshi Nursing Home, Vivekanand Marg, Shanti Nagar, Shekh Ki Bagiya, Gwalior, Madhya Pradesh (SE)	11309 8.19	(26.2056956, 78.1479556)	16-02-2024 12:41	Chirayu Hospital, Ratan colony, jiwajiganj, Jiwaji Ganj, Ratan Colony, Lashkar, Gwalior, Madhya Pradesh (SE)	11309 8.67	(26.2079667, 78.14504)	Driver	0.49		00:05	00:00	00:02	00:00	6	14	0	N	0	

Trip Detail

MP07L5588 - Truck - 355172100229697 from 01-02-2024 00:00:00 to 29-02-2024 17:58:00





Detail

Start				End				Driver	Distance	Total Distance	Running V/S Stop	Running	Idle	Stop	Inactive	Speed		Over Speed	Immobilize	Alert(s)
Start Time	Start Location	Start Odometer	Start Coordinate	End Time	End Location	End Odometer	End Coordinate									AVG	MAX			
16-02-2024 12:44	Chirayu Hospital, Ratan colony, jiwajiganj, Jiwaji Ganj, Ratan Colony, Lashkar, Gwalior, Madhya Pradesh (NE)	11309 8.67	(26.2080489, 78.1449867)	16-02-2024 12:50	Chirayu Hospital, Ratan colony, jiwajiganj, Jiwaji Ganj, Ratan Colony, Lashkar, Gwalior, Madhya Pradesh (SW)	11309 9.68	(26.2071867, 78.1423733)	Driver	1.0		00:06	00:00	00:29	00:00	10	17	0	N	0	
16-02-2024 13:18	Chirayu Hospital, Ratan colony, jiwajiganj, Jiwaji Ganj, Ratan Colony, Lashkar, Gwalior, Madhya Pradesh (SW)	11309 9.68	(26.20712, 78.1424889)	16-02-2024 13:33	Bharat Petroleum, Petrol Pump -Express Highway Fuelling Centre, TRANSPORT NAGAR GWALIOR, Gargaj Colony, Bahodapur, Gurunanak Nagar, Gwalior, Madhya Pradesh (SE)	11310 2.35	(26.2279444, 78.1494489)	Driver	2.67		00:14	00:00	00:02	00:00	11	25	0	N	0	
16-02-2024 13:35	Bharat Petroleum, Petrol Pump - Express Highway Fuelling Centre, TRANSPORT NAGAR GWALIOR, Gargaj Colony, Bahodapur, Gurunanak Nagar, Gwalior, Madhya Pradesh (SE)	11310 2.35	(26.2279733, 78.1493956)	16-02-2024 14:08	Konark Hospital, Shinde Ki Chhawani, Gwalior, Madhya Pradesh (SE)	11310 8.28	(26.2087733, 78.1610933)	Driver	5.91		00:27	00:06	00:04	00:00	13	29	0	N	0	

# Trip Detail

MP07L5588 - Truck - 355172100229697 from 01-02-2024 00:00:00 to 29-02-2024 17:58:00

## Detail

Start				End				Driver	Distance	Total Distance	Running V/S Stop	Running	Idle	Stop	Inactive	Speed		Over Speed	Immobilize	Alert(s)
Start Time	Start Location	Start Odometer	Start Coordinate	End Time	End Location	End Odometer	End Coordinate									AVG	MAX			
16-02-2024 14:12	Konark Hospital, Shinde Ki Chhawani, Gwalior, Madhya Pradesh (SE)	11310 8.28	(26.20872, 78.1612)	16-02-2024 14:15	Konark Hospital, Shinde Ki Chhawani, Gwalior, Madhya Pradesh (NW)	11310 8.78	(26.20996, 78.161022)	Driver	0.5		 00:04	00:00	00:02	00:00	8	25	0	N	0	
16-02-2024 14:17	Konark Hospital, Shinde Ki Chhawani, Gwalior, Madhya Pradesh (NW)	11310 8.78	(26.209964, 78.1610133)	16-02-2024 14:22	Kalpna hospital, Main Rd, Shinde Ki Chhawani, Gwalior, Madhya Pradesh (NE)	11310 8.96	(26.2092467, 78.1624089)	Driver	0.18		 00:02	00:03	00:02	00:00	6	15	0	N	0	
16-02-2024 14:25	Kalpna hospital, Main Rd, Shinde Ki Chhawani, Gwalior, Madhya Pradesh (SE)	11310 8.96	(26.2092, 78.1624533)	16-02-2024 14:25	Jeevan Shree Hospital, Main Rd, Shinde Ki Chhawani, Gwalior, Madhya Pradesh (NW)	11310 9.1	(26.2081222, 78.1629422)	Driver	0.13		 00:01	00:00	00:02	00:00	9	15	0	N	0	
16-02-2024 14:28	Jeevan Shree Hospital, Main Rd, Shinde Ki Chhawani, Gwalior, Madhya Pradesh (NW)	11310 9.1	(26.2081089, 78.1629689)	16-02-2024 14:36	SARAF HOSPITAL, Jayendraganj, Lashkar, Gwalior, Madhya Pradesh (NE)	11310 9.71	(26.2036533, 78.1615378)	Driver	0.61		 00:08	00:00	00:02	00:00	4	19	0	N	0	
16-02-2024 14:39	SARAF HOSPITAL, Jayendraganj, Lashkar, Gwalior, Madhya Pradesh (NE)	11310 9.71	(26.2036244, 78.16152)	16-02-2024 14:54	Kamla Raja Hospital, Kamla raja, J. A. Hospital Campus, Lashkar, Gwalior, Madhya Pradesh (SE)	11311 2.1	(26.19094, 78.1567644)	Driver	2.39		 00:15	00:00	00:07	00:00	9	33	0	N	0	

# Trip Detail

MP07L5588 - Truck - 355172100229697 from 01-02-2024 00:00:00 to 29-02-2024 17:58:00





## Detail

Start				End				Driver	Distance	Total Distance	Running V/S Stop	Running	Idle	Stop	Inactive	Speed		Over Speed	Immobilize	Alert(s)
Start Time	Start Location	Start Odometer	Start Coordinate	End Time	End Location	End Odometer	End Coordinate									AVG	MAX			
16-02-2024 15:01	Kamla Raja Hospital, Kamla raja, J. A. Hospital Campus, Lashkar, Gwalior, Madhya Pradesh (SE)	11311 2.1	(26.1 9086 , 78.15 67556 )	16-02-2024 15:24	DS College, 3rd Floor Sai Apartment Opposite to Marata boarding, Jayendraganj , Gwalior, Madhya Pradesh (NE)	11311 9.22	(26.153 4244 , 78.1861 689)	Driver	7.12		00:23	00:00	00:04	00:00	19	30	0	N	0	
16-02-2024 15:27	DS College, 3rd Floor Sai Apartment Opposite to Marata boarding, Jayendraganj, Gwalior, Madhya Pradesh (NE)	11311 9.22	(26.1 53382 2 , 78.18 61689 )	16-02-2024 15:59	Bharat Petroleum, Petrol Pump -Shreeji Fuels, VILL ANTRI, Gwalior, Madhya Pradesh (NE)	11313 2.85	(26.063 8311 , 78.2268 267)	Driver	13.63	66.44	00:31	00:00	08:13	00:00	26	47	0	N	0	
17-02-2024 00:11	Bharat Petroleum, Petrol Pump - Shreeji Fuels, VILL ANTRI, Gwalior, Madhya Pradesh (NE)	11313 2.85	(26.0 63793 3 , 78.22 68356 )	17-02-2024 00:17	Bharat Petroleum, Petrol Pump -Shreeji Fuels, VILL ANTRI, Gwalior, Madhya Pradesh (NE)	11313 5.97	(26.063 7311 , 78.2265 156)	Driver	3.12		00:06	00:00	00:23	00:00	0	0	0	N	0	
17-02-2024 00:40	Bharat Petroleum, Petrol Pump - Shreeji Fuels, VILL ANTRI, Gwalior, Madhya Pradesh (NE)	11313 5.97	(26.0 63713 3 , 78.22 64711 )	17-02-2024 00:41	Bharat Petroleum, Petrol Pump -Shreeji Fuels, VILL ANTRI, Gwalior, Madhya Pradesh (NE)	11313 6.0	(26.063 76 , 78.2267 911)	Driver	0.04		00:01	00:00	07:58	00:00	2	10	0	N	0	

# Trip Detail

MP07L5588 - Truck - 355172100229697 from 01-02-2024 00:00:00 to 29-02-2024 17:58:00

## Detail

Start				End				Driver	Distance	Total Distance	Running V/S Stop	Running	Idle	Stop	Inactive	Speed		Over Speed	Immobilize	Alert(s)
Start Time	Start Location	Start Odometer	Start Coordinate	End Time	End Location	End Odometer	End Coordinate									AVG	MAX			
17-02-2024 08:39	Bharat Petroleum, Petrol Pump - Shreeji Fuels, VILL ANTRI, Gwalior, Madhya Pradesh (NE)	11313 6.0	(26.0 63731 1, 78.22 68178 )	17-02-2024 09:32	Kamla Raja Hospital, Kamla raja, J. A. Hospital Campus, Lashkar, Gwalior, Madhya Pradesh (SE)	11315 6.72	(26.190 8444 , 78.1567 022)	Driver	20.72			00:53	00:00	00:21	00:00	23	44	0	N	0
17-02-2024 09:53	Kamla Raja Hospital, Kamla raja, J. A. Hospital Campus, Lashkar, Gwalior, Madhya Pradesh (SE)	11315 6.72	(26.1 90726 7, 78.15 66578 )	17-02-2024 09:54	Kamla Raja Hospital, Kamla raja, J. A. Hospital Campus, Lashkar, Gwalior, Madhya Pradesh (SE)	11315 8.3	(26.190 6822 , 78.1568 178)	Driver	1.58			00:01	00:00	00:11	00:00	0	0	0	N	0
17-02-2024 10:05	Kamla Raja Hospital, Kamla raja, J. A. Hospital Campus, Lashkar, Gwalior, Madhya Pradesh (SE)	11315 8.3	(26.1 90777 8, 78.15 68711 )	17-02-2024 10:05	Kamla Raja Hospital, Kamla raja, J. A. Hospital Campus, Lashkar, Gwalior, Madhya Pradesh (SE)	11315 8.32	(26.190 7422 , 78.1569 867)	Driver	0.02			00:00	00:00	00:04	00:00	0	0	0	N	0
17-02-2024 10:09	Kamla Raja Hospital, Kamla raja, J. A. Hospital Campus, Lashkar, Gwalior, Madhya Pradesh (SE)	11315 8.32	(26.1 90726 7, 78.15 69778 )	17-02-2024 10:17	Government Padma Girls Higher Secondary School, Kampoo, Cirar Colony, Jawahar Colony, Lashkar, Gwalior, Madhya Pradesh (SW)	11316 1.17	(26.191 9556 , 78.1521 333)	Driver	2.85			00:07	00:01	00:02	00:00	24	24	0	N	0



# Trip Detail

MP07L5588 - Truck - 355172100229697 from 01-02-2024 00:00:00 to 29-02-2024 17:58:00

## Detail

Start				End				Driver	Distance	Total Distance	Running V/S Stop	Running	Idle	Stop	Inactive	Speed		Over Speed	Immobilize	Alert(s)
Start Time	Start Location	Start Odometer	Start Coordinate	End Time	End Location	End Odometer	End Coordinate									AVG	MAX			
17-02-2024 10:20	Government Padma Girls Higher Secondary School, Kampoo, Cirar Colony, Jawahar Colony, Lashkar, Gwalior, Madhya Pradesh (SW)	11316 1.17	(26.1919267, 78.1521778)	17-02-2024 10:26	Kailash Superspecialty Hospital - Most Advance Surgical Hospital - Best Multispeciality Hospital, Jawahar Colony, Lashkar, Gwalior, Madhya Pradesh (SE)	11316 1.56	(26.1900378, 78.15112)	Driver	0.38		00:04	00:03	00:02	00:00	6	14	0	N	0	
17-02-2024 10:28	Kailash Superspecialty Hospital - Most Advance Surgical Hospital - Best Multispeciality Hospital, Jawahar Colony, Lashkar, Gwalior, Madhya Pradesh (SE)	11316 1.56	(26.1900356, 78.151111)	17-02-2024 10:31	Kailash Superspecialty Hospital - Most Advance Surgical Hospital - Best Multispeciality Hospital, Jawahar Colony, Lashkar, Gwalior, Madhya Pradesh (SW)	11316 1.88	(26.1904578, 78.1501156)	Driver	0.32		00:03	00:00	00:09	00:00	7	15	0	N	0	
17-02-2024 10:40	Kailash Superspecialty Hospital - Most Advance Surgical Hospital - Best Multispeciality Hospital, Jawahar Colony, Lashkar, Gwalior, Madhya Pradesh (SW)	11316 1.88	(26.1904289, 78.1500711)	17-02-2024 10:40	Kailash Superspecialty Hospital - Most Advance Surgical Hospital - Best Multispeciality Hospital, Jawahar Colony, Lashkar, Gwalior, Madhya Pradesh (SW)	11316 1.9	(26.1902356, 78.1499467)	Driver	0.03		00:00	00:00	00:02	00:00	0	0	0	N	0	

Trip Detail

MP07L5588 - Truck - 355172100229697 from 01-02-2024 00:00:00 to 29-02-2024 17:58:00

Detail

Start				End				Driver	Distance	Total Distance	Running V/S Stop	Running	Idle	Stop	Inactive	Speed		Over Speed	Immobilize	Alert(s)
Start Time	Start Location	Start Odometer	Start Coordinate	End Time	End Location	End Odometer	End Coordinate									AVG	MAX			
17-02-2024 10:43	Kailash Superspeciality Hospital - Most Advance Surgical Hospital - Best Multispeciality Hospital, Jawahar Colony, Lashkar, Gwalior, Madhya Pradesh (SW)	11316 1.9	(26.190222, 78.1499467)	17-02-2024 10:49	Hotel Kartar, Near Roxy Pul, Jinsi Nala Number 4, Idgah, Lashkar, Gwalior, Madhya Pradesh (NE)	11316 2.71	(26.1930222, 78.1501778)	Driver	0.81		00:07	00:00	00:04	00:00	7	14	0	N	0	
17-02-2024 10:53	Hotel Kartar, Near Roxy Pul, Jinsi Nala Number 4, Idgah, Lashkar, Gwalior, Madhya Pradesh (NE)	11316 2.71	(26.1930333, 78.1502133)	17-02-2024 11:17	Thakur Hospital, Madhav Ganj, Near Police Station, Gadway Ki Goth, Lashkar, Gwalior, Madhya Pradesh (NE)	11316 7.09	(26.1928956, 78.1448978)	Driver	4.38		00:24	00:00	00:06	00:00	11	22	0	N	0	
17-02-2024 11:23	Thakur Hospital, Madhav Ganj, Near Police Station, Gadway Ki Goth, Lashkar, Gwalior, Madhya Pradesh (NE)	11316 7.09	(26.1929, 78.1448622)	17-02-2024 11:33	Mateshwari Complex, Dr Rameshwar Shastri Lane / Galli, Lala Ka Bazaar, Gwalior, Madhya Pradesh (SW)	11316 7.92	(26.1956067, 78.1452978)	Driver	0.84		00:08	00:02	00:03	00:00	6	11	0	N	0	
17-02-2024 11:36	Mateshwari Complex, Dr Rameshwar Shastri Lane / Galli, Lala Ka Bazaar, Gwalior, Madhya Pradesh (SW)	11316 7.92	(26.195771, 78.1452978)	17-02-2024 11:56	Jindal Refrigeration, Roxy Rd, Nimbalkar Ki Goth No.2, Lashkar, Gwalior, Madhya Pradesh (NW)	11316 9.86	(26.1947556, 78.1512089)	Driver	1.93		00:17	00:03	00:08	00:00	7	16	0	N	0	

# Trip Detail

MP07L5588 - Truck - 355172100229697 from 01-02-2024 00:00:00 to 29-02-2024 17:58:00

## Detail

Start				End				Driver	Distance	Total Distance	Running V/S Stop	Running	Idle	Stop	Inactive	Speed		Over Speed	Immobilize	Alert(s)
Start Time	Start Location	Start Odometer	Start Coordinate	End Time	End Location	End Odometer	End Coordinate									AVG	MAX			
17-02-2024 12:04	Jindal Refrigeration, Roxy Rd, Nimbalkar Ki Goth No.2, Lashkar, Gwalior, Madhya Pradesh (NW)	11316 9.86	(26.19478, 78.1512533)	17-02-2024 12:05	Sulabh Complex, Jinsi Rd Number 2, Chitnis Ki Goth, Lohiya Bazaar, Gwalior, Madhya Pradesh (SE)	11317 0.1	(26.1967156, 78.1519467)	Driver	0.23		00:01	00:00	00:03	00:00	15	22	0	N	0	
17-02-2024 12:07	Sulabh Complex, Jinsi Rd Number 2, Chitnis Ki Goth, Lohiya Bazaar, Gwalior, Madhya Pradesh (SE)	11317 0.1	(26.1967733, 78.152)	17-02-2024 12:11	Best Eye Specialists In Gwalior, India - Divyam Drishti Netralaya & Laser Center, Jinsi Rd Number 2, Madhoganj, Huzrat Pull, Lashkar, Gwalior, Madhya Pradesh (NE)	11317 0.5	(26.1986044, 78.1549333)	Driver	0.4		00:03	00:00	00:03	00:00	8	23	0	N	0	
17-02-2024 12:13	Madhav Plaza, Jinsi Rd Number 2, Madhoganj, Huzrat Pull, Lohiya Bazaar, Gwalior, Madhya Pradesh (SE)	11317 0.5	(26.1986978, 78.1550044)	17-02-2024 12:14	Shivjee Bal Chikitsalaya, Lohiya Bazaar, Gwalior, Madhya Pradesh (NW)	11317 0.68	(26.1998111, 78.1561511)	Driver	0.18		00:01	00:00	00:02	00:00	10	19	0	N	0	
17-02-2024 12:17	Shivjee Bal Chikitsalaya, Lohiya Bazaar, Gwalior, Madhya Pradesh (NW)	11317 0.68	(26.1998244, 78.1561778)	17-02-2024 12:19	Maharaja Complex, Daulat Ganj, Khurjewala Mohalla, Lashkar, Gwalior, Madhya Pradesh (NW)	11317 0.95	(26.2002444, 78.1543467)	Driver	0.27		00:02	00:00	00:02	00:00	7	16	0	N	0	

Trip Detail

MP07L5588 - Truck - 355172100229697 from 01-02-2024 00:00:00 to 29-02-2024 17:58:00

Detail

Start				End				Driver	Distance	Total Distance	Running V/S Stop	Running	Idle	Stop	Inactive	Speed		Over Speed	Immobilize	Alert(s)
Start Time	Start Location	Start Odometer	Start Coordinate	End Time	End Location	End Odometer	End Coordinate									AVG	MAX			
17-02-2024 12:21	Maharaja Complex, Daulat Ganj, Khurjewala Mohalla, Lashkar, Gwalior, Madhya Pradesh (SW)	11317 0.95	(26.2001667, 78.1542311)	17-02-2024 12:40	OYO 26619 S R Inn, 94, Nai Sadak, New Vrijvihar Colony, Shekh Ki Bagiya, Gwalior, Madhya Pradesh (NE)	11317 2.39	(26.2049733, 78.1531733)	Driver	1.45		00:17	00:02	00:04	00:00	5	20	0	N	0	
17-02-2024 12:44	Filmistan, Nai Sadak, Near Kilkarni Hospital, Sakhar Colony, Lashkar, Gwalior, Madhya Pradesh (NE)	11317 2.39	(26.2052089, 78.1521156)	17-02-2024 12:53	Essar Petrol Pump, 108, Nai Sadak, Sathe Ki Goth, Bakshi Ki Goth, Gwalior, Madhya Pradesh (NE)	11317 3.13	(26.20572, 78.1457867)	Driver	0.74		00:06	00:03	00:03	00:00	7	16	0	N	0	
17-02-2024 12:56	Essar Petrol Pump, 108, Nai Sadak, Sathe Ki Goth, Bakshi Ki Goth, Gwalior, Madhya Pradesh (NE)	11317 3.13	(26.2057089, 78.1457244)	17-02-2024 13:00	Chirayu Hospital, Ratan colony, jiwajiganj, Ratan Colony, Lashkar, Gwalior, Madhya Pradesh (SW)	11317 3.59	(26.2071244, 78.1423111)	Driver	0.46		00:04	00:00	01:01	00:00	7	20	0	N	0	
17-02-2024 14:01	Chirayu Hospital, Ratan colony, jiwajiganj, Ratan Colony, Lashkar, Gwalior, Madhya Pradesh (SW)	11317 3.59	(26.2071644, 78.1424)	17-02-2024 14:15	police station, AB-Road, Bahodapur Rd, Bahodapur, Anand Nagar, Gwalior, Madhya Pradesh (NW)	11317 6.25	(26.2279311, 78.1494489)	Driver	2.66		00:14	00:00	00:02	00:00	12	23	0	N	0	

# Trip Detail

MP07L5588 - Truck - 355172100229697 from 01-02-2024 00:00:00 to 29-02-2024 17:58:00

## Detail

Start				End				Driver	Distance	Total Distance	Running V/S Stop	Running	Idle	Stop	Inactive	Speed		Over Speed	Immobilize	Alert(s)
Start Time	Start Location	Start Odometer	Start Coordinate	End Time	End Location	End Odometer	End Coordinate									AVG	MAX			
17-02-2024 14:17	Bharat Petroleum, Petrol Pump - Express Highway Fuelling Centre, TRANSPORT NAGAR GWALIOR, Gargaj Colony, Bahodapur, Gurunanak Nagar, Gwalior, Madhya Pradesh (SE)	11317 6.25	(26.2 27933 3, 78.14 94311 )	17-02-2024 14:31	Sai Baba Temple, Koteswar Rd, Near SBI Atm, Sector-4, Vinay Nagar, Gwalior, Madhya Pradesh	11317 9.0	(26.228 1822, 78.1626 933)	Driver	2.76		00:12	00:02	00:03	00:00	14	28	0	N	0	
17-02-2024 14:35	Sai Baba Temple, Koteswar Rd, Near SBI Atm, Sector-4, Vinay Nagar, Gwalior, Madhya Pradesh	11317 9.0	(26.2 2816, 78.16 26933 )	17-02-2024 14:48	Lavi Kirana & General Stores, Jail Road, Gende Wali Sadak, Katti, Gwalior, Madhya Pradesh (NE)	11318 1.55	(26.210 12, 78.1579 022)	Driver	2.55		00:12	00:02	00:04	00:00	13	29	0	N	0	
17-02-2024 14:52	Lavi Kirana & General Stores, Jail Road, Gende Wali Sadak, Katti, Gwalior, Madhya Pradesh (NE)	11318 1.55	(26.2 10071 1, 78.15 78844 )	17-02-2024 14:55	Konark Hospital, Shinde Ki Chhawani, Gwalior, Madhya Pradesh (NE)	11318 1.89	(26.209 9, 78.1611 289)	Driver	0.34		00:02	00:00	00:06	00:00	9	20	0	N	0	
17-02-2024 15:00	Konark Hospital, Shinde Ki Chhawani, Gwalior, Madhya Pradesh (NE)	11318 1.89	(26.2 09882 2, 78.16 12889 )	17-02-2024 15:02	Yugantar Palace, Main Rd, Shinde Ki Chhawani, Gwalior, Madhya Pradesh (SE)	11318 2.14	(26.208 5289, 78.1627 911)	Driver	0.25		00:02	00:00	00:04	00:00	9	18	0	N	0	

# Trip Detail

MP07L5588 - Truck - 355172100229697 from 01-02-2024 00:00:00 to 29-02-2024 17:58:00

## Detail

Start				End				Driver	Distance	Total Distance	Running V/S Stop	Running	Idle	Stop	Inactive	Speed		Over Speed	Immobilize	Alert(s)
Start Time	Start Location	Start Odometer	Start Coordinate	End Time	End Location	End Odometer	End Coordinate									AVG	MAX			
17-02-2024 15:06	Yugantar Palace, Main Rd, Shinde Ki Chhawani, Gwalior, Madhya Pradesh (SE)	11318 2.14	(26.2084311, 78.1627911)	17-02-2024 15:07	Jeevan Shree Hospital, Main Rd, Shinde Ki Chhawani, Gwalior, Madhya Pradesh (NW)	11318 2.95	(26.2080689, 78.1629689)	Driver	0.81		00:01	00:00	00:03	00:00	9	9	0	N	0	
17-02-2024 15:10	Jeevan Shree Hospital, Main Rd, Shinde Ki Chhawani, Gwalior, Madhya Pradesh (NW)	11318 2.95	(26.2080733, 78.1629956)	17-02-2024 15:27	Dr. B.R. Ambedkar Polytechnic College Gwalior, Jhansi Rd, Vijaynagar, Gwalior, Madhya Pradesh (SW)	11318 6.58	(26.1916667, 78.17344)	Driver	3.63		00:15	00:02	00:12	00:00	14	26	0	N	0	
17-02-2024 15:39	Dr. B.R. Ambedkar Polytechnic College Gwalior, Jhansi Rd, Vijaynagar, Gwalior, Madhya Pradesh (SW)	11318 6.58	(26.1916511, 78.1734578)	17-02-2024 16:15	Bharat Petroleum, Petrol Pump -Shreeji Fuels, VILL ANTRI, Gwalior, Madhya Pradesh (NE)	11320 5.13	(26.0636778, 78.2266933)	Driver	18.55		00:36	00:00	00:09	00:00	31	54	0	N	0	
17-02-2024 16:24	Bharat Petroleum, Petrol Pump - Shreeji Fuels, VILL ANTRI, Gwalior, Madhya Pradesh (NE)	11320 5.13	(26.0637178, 78.2266756)	17-02-2024 16:25	Bharat Petroleum, Petrol Pump -Shreeji Fuels, VILL ANTRI, Gwalior, Madhya Pradesh (NE)	11320 9.07	(26.0637289, 78.2265867)	Driver	3.94		00:01	00:00	00:02	00:00	0	0	0	N	0	
17-02-2024 16:27	Bharat Petroleum, Petrol Pump - Shreeji Fuels, VILL ANTRI, Gwalior, Madhya Pradesh (NE)	11320 9.07	(26.0637378, 78.22656)	17-02-2024 16:30	Bharat Petroleum, Petrol Pump -Shreeji Fuels, VILL ANTRI, Gwalior, Madhya Pradesh (NE)	11320 9.1	(26.0637644, 78.2268089)	Driver	0.03	76.27	00:03	00:00	16:05	00:00	1	6	0	N	0	

# Trip Detail

MP07L5588 - Truck - 355172100229697 from 01-02-2024 00:00:00 to 29-02-2024 17:58:00





## Detail

Start				End				Driver	Distance	Total Distance	Running V/S Stop	Running	Idle	Stop	Inactive	Speed		Over Speed	Immobilize	Alert(s)
Start Time	Start Location	Start Odometer	Start Coordinate	End Time	End Location	End Odometer	End Coordinate									AVG	MAX			
18-02-2024 08:35	Bharat Petroleum, Petrol Pump - Shreeji Fuels, VILL ANTRI, Gwalior, Madhya Pradesh (NE)	11320 9.1	(26.0 63731 1, 78.22 68089 )	18-02-2024 08:43	Jay Jaurasi Restaurant, Jorasi, Madhya Pradesh (SE)	11321 1.43	(26.071 2889, 78.2437 511)	Driver	2.33		00:08	00:00	00:03	00:00	17	27	0	N	0	
18-02-2024 08:46	Jay Jaurasi Restaurant, Jorasi, Madhya Pradesh (SE)	11321 1.43	(26.0 71288 9, 78.24 37689 )	18-02-2024 09:00	RSC Consortium, Jhansi Rd, Near Malwa Institute, Sikroda Badori, Gwalior, Madhya Pradesh (SE)	11321 8.35	(26.123 4022, 78.2150 222)	Driver	6.92		00:12	00:02	00:05	00:00	34	54	0	N	0	
18-02-2024 09:04	RSC Consortium, Jhansi Rd, Near Malwa Institute, Sikroda Badori, Gwalior, Madhya Pradesh (SE)	11321 8.35	(26.1 23395 6, 78.21 50133 )	18-02-2024 09:25	Kamla Raja Hospital, Kamla raja, J. A. Hospital Campus, Lashkar, Gwalior, Madhya Pradesh (SE)	11323 6.97	(26.190 7022, 78.1566 489)	Driver	18.63		00:21	00:00	00:50	00:00	53	55	0	N	0	
18-02-2024 10:16	Kamla Raja Hospital, Kamla raja, J. A. Hospital Campus, Lashkar, Gwalior, Madhya Pradesh (SE)	11323 6.97	(26.1 90691 1, 78.15 65778 )	18-02-2024 10:20	IDGAH masjid, Kartar Singh Colony, Idgah, Madhav Ganj, Gwalior, Madhya Pradesh (NE)	11323 7.78	(26.191 9511, 78.1512 444)	Driver	0.8		00:05	00:00	00:03	00:00	10	20	0	N	0	

Trip Detail

MP07L5588 - Truck - 355172100229697 from 01-02-2024 00:00:00 to 29-02-2024 17:58:00

Detail





Start				End				Driver	Distance	Total Distance	Running V/S Stop	Running	Idle	Stop	Inactive	Speed		Over Speed	Immobilize	Alert(s)
Start Time	Start Location	Start Odometer	Start Coordinate	End Time	End Location	End Odometer	End Coordinate									AVG	MAX			
18-02-2024 10:23	IDGAH masjid, Kartar Singh Colony, Idgah, Madhav Ganj, Gwalior, Madhya Pradesh (NE)	11323 7.78	(26.1919622, 78.1512267)	18-02-2024 10:26	Garima Hospital, Kampoo Rd, Idgah, Lashkar, Gwalior, Madhya Pradesh (NE)	11323 7.95	(26.191222, 78.1518133)	Driver	0.17			00:03	00:00	00:03	00:00	3	12	0	N	0
18-02-2024 10:29	Garima Hospital, Kampoo Rd, Idgah, Lashkar, Gwalior, Madhya Pradesh (NE)	11323 7.95	(26.1911444, 78.1516889)	18-02-2024 10:42	Shree Sheetla Mata Mandir, Gudu Gudi Naka Chaurasia Colony, Ektapuri Colony, New Payga Gudi, Gwalior, Madhya Pradesh (NE)	11323 9.54	(26.1790556, 78.1465778)	Driver	1.59			00:11	00:02	00:07	00:00	9	25	0	N	0
18-02-2024 10:49	Shree Sheetla Mata Mandir, Gudu Gudi Naka Chaurasia Colony, Ektapuri Colony, New Payga Gudi, Gwalior, Madhya Pradesh (NE)	11323 9.54	(26.179, 78.1465867)	18-02-2024 11:13	Thakur Hospital, Madhav Ganj, Near Police Station, Gadway Ki Goth, Lashkar, Gwalior, Madhya Pradesh (NW)	11324 3.21	(26.1928956, 78.1448178)	Driver	3.67			00:24	00:00	00:03	00:00	9	27	0	N	0
18-02-2024 11:16	Thakur Hospital, Madhav Ganj, Near Police Station, Gadway Ki Goth, Lashkar, Gwalior, Madhya Pradesh (NW)	11324 3.21	(26.1929356, 78.1447644)	18-02-2024 11:20	Govt. Girls H.S. School, Gwalior, Madhya Pradesh (SW)	11324 3.45	(26.1931267, 78.1429778)	Driver	0.24			00:04	00:00	00:03	00:00	4	14	0	N	0



# Trip Detail

MP07L5588 - Truck - 355172100229697 from 01-02-2024 00:00:00 to 29-02-2024 17:58:00

## Detail

Start				End				Driver	Distance	Total Distance	Running V/S Stop	Running	Idle	Stop	Inactive	Speed		Over Speed	Immobilize	Alert(s)
Start Time	Start Location	Start Odometer	Start Coordinate	End Time	End Location	End Odometer	End Coordinate									AVG	MAX			
18-02-2024 11:23	Govt. Girls H.S. School, Gwalior, Madhya Pradesh (SW)	11324 3.45	(26.1931222, 78.1429067)	18-02-2024 11:27	Mateshwari Complex, Dr Rameshwar Shastri Lane / Galli, Lala Ka Bazaar, Gwalior, Madhya Pradesh (SW)	11324 3.83	(26.1955778, 78.1452444)	Driver	0.38			00:04	00:00	00:03	00:00	5	11	0	N	0
18-02-2024 11:30	Mateshwari Complex, Dr Rameshwar Shastri Lane / Galli, Lala Ka Bazaar, Gwalior, Madhya Pradesh (SW)	11324 3.83	(26.1956956, 78.1452533)	18-02-2024 11:34	DANDOTIYA MALL, Maharaj Bada, Gwalior, Madhya Pradesh (NE)	11324 4.11	(26.1970578, 78.1473422)	Driver	0.28			00:04	00:00	00:09	00:00	4	12	0	N	0
18-02-2024 11:43	DANDOTIYA MALL, Maharaj Bada, Gwalior, Madhya Pradesh (NE)	11324 4.11	(26.1970822, 78.1473956)	18-02-2024 11:45	Royal Hospital, Roxy Rd, Near Roxy Cinema, Roxy Pul, Chitnis Ki Goth, Lashkar, Gwalior, Madhya Pradesh (SE)	11324 4.39	(26.1960844, 78.1496267)	Driver	0.28			00:02	00:00	00:02	00:00	7	14	0	N	0
18-02-2024 11:47	Royal Hospital, Roxy Rd, Near Roxy Cinema, Roxy Pul, Chitnis Ki Goth, Lashkar, Gwalior, Madhya Pradesh (SE)	11324 4.39	(26.1960667, 78.1496622)	18-02-2024 11:54	Sulabh Complex, Jinsi Rd Number 2, Chitnis Ki Goth, Lohiya Bazaar, Gwalior, Madhya Pradesh (SE)	11324 4.89	(26.19672, 78.15192)	Driver	0.5			00:05	00:02	00:04	00:00	6	17	0	N	0

# Trip Detail

MP07L5588 - Truck - 355172100229697 from 01-02-2024 00:00:00 to 29-02-2024 17:58:00

## Detail

Start				End				Driver	Distance	Total Distance	Running V/S Stop	Running	Idle	Stop	Inactive	Speed		Over Speed	Immobilize	Alert(s)
Start Time	Start Location	Start Odometer	Start Coordinate	End Time	End Location	End Odometer	End Coordinate									AVG	MAX			
18-02-2024 11:58	Sulabh Complex, Jinsi Rd Number 2, Chitnis Ki Goth, Lohiya Bazaar, Gwalior, Madhya Pradesh (SE)	11324 4.89	(26.1968133, 78.1519733)	18-02-2024 12:01	Shivjee Bal Chikitsalaya, Lohiya Bazaar, Gwalior, Madhya Pradesh (NW)	11324 5.47	(26.1998044, 78.1561333)	Driver	0.58		00:03	00:00	00:03	00:00	10	19	0	N	0	
18-02-2024 12:05	Shivjee Bal Chikitsalaya, Lohiya Bazaar, Gwalior, Madhya Pradesh (NW)	11324 5.47	(26.1998244, 78.1561778)	18-02-2024 12:07	Hotel Sukh Sagar, Patankar Bazaar, Patankar Bazar, Khurjewala Mohalla, Daulat Ganj, Gwalior, Madhya Pradesh (SW)	11324 5.72	(26.2017222, 78.1573156)	Driver	0.25		00:02	00:00	00:02	00:00	9	17	0	N	0	
18-02-2024 12:09	Hotel Sukh Sagar, Patankar Bazaar, Patankar Bazar, Khurjewala Mohalla, Daulat Ganj, Gwalior, Madhya Pradesh (SW)	11324 5.72	(26.2017711, 78.1573333)	18-02-2024 12:19	Joshi Nursing Home, Vivekanand Marg, Shanti Nagar, Shekh Ki Bagiya, Gwalior, Madhya Pradesh (SE)	11324 6.98	(26.2056356, 78.1480356)	Driver	1.25		00:08	00:02	00:02	00:00	9	16	0	N	0	
18-02-2024 12:21	Joshi Nursing Home, Vivekanand Marg, Shanti Nagar, Shekh Ki Bagiya, Gwalior, Madhya Pradesh (SE)	11324 6.98	(26.2056444, 78.1479467)	18-02-2024 12:24	Canara Bank, Near Naranh Bakery, Janak Ganj Rd, Shanti Nagar, Lashkar, Gwalior, Madhya Pradesh (NW)	11324 7.34	(26.2074267, 78.1462133)	Driver	0.36		00:04	00:00	00:06	00:00	6	17	0	N	0	

# Trip Detail

MP07L5588 - Truck - 355172100229697 from 01-02-2024 00:00:00 to 29-02-2024 17:58:00

## Detail

Start				End				Driver	Distance	Total Distance	Running V/S Stop	Running	Idle	Stop	Inactive	Speed		Over Speed	Immobilize	Alert(s)
Start Time	Start Location	Start Odometer	Start Coordinate	End Time	End Location	End Odometer	End Coordinate									AVG	MAX			
18-02-2024 12:31	Canara Bank, Near Naranh Bakery, Janak Ganj Rd, Shanti Nagar, Lashkar, Gwalior, Madhya Pradesh (NW)	11324 7.34	(26.2074978, 78.1462133)	18-02-2024 12:32	Chirayu Hospital, Ratan colony, jiwajiganj, Jiwaji Ganj, Ratan Colony, Lashkar, Gwalior, Madhya Pradesh (NE)	11324 7.67	(26.2080756, 78.1451378)	Driver	0.34		00:02	00:00	00:02	00:00	9	9	0	N	0	
18-02-2024 12:35	Chirayu Hospital, Ratan colony, jiwajiganj, Jiwaji Ganj, Ratan Colony, Lashkar, Gwalior, Madhya Pradesh (NE)	11324 7.67	(26.2080511, 78.14504)	18-02-2024 12:40	Chirayu Hospital, Ratan colony, jiwajiganj, Jiwaji Ganj, Ratan Colony, Lashkar, Gwalior, Madhya Pradesh (SW)	11324 8.66	(26.2072067, 78.1423556)	Driver	0.98		00:06	00:00	00:50	00:00	10	17	0	N	0	
18-02-2024 13:30	Chirayu Hospital, Ratan colony, jiwajiganj, Jiwaji Ganj, Ratan Colony, Lashkar, Gwalior, Madhya Pradesh (SW)	11324 8.66	(26.2070711, 78.1423822)	18-02-2024 13:45	Bharat Petroleum, Petrol Pump -Express Highway Fuelling Centre, TRANSPORT NAGAR GWALIOR, Gargaj Colony, Bahodapur, Gurunanak Nagar, Gwalior, Madhya Pradesh (SE)	11325 1.35	(26.2279311, 78.1494311)	Driver	2.7		00:14	00:00	00:02	00:00	11	24	0	N	0	
18-02-2024 13:47	police station, AB-Road, Bahodapur Rd, Bahodapur, Anand Nagar, Gwalior, Madhya Pradesh (NW)	11325 1.35	(26.2279556, 78.1494933)	18-02-2024 13:52	EGG SHOP, Bahodapur, Deo Bagh, Gwalior, Madhya Pradesh (NE)	11325 2.0	(26.2233556, 78.1523556)	Driver	0.65		00:05	00:00	00:03	00:00	9	25	0	N	0	

# Trip Detail

MP07L5588 - Truck - 355172100229697 from 01-02-2024 00:00:00 to 29-02-2024 17:58:00






## Detail

Start				End				Driver	Distance	Total Distance	Running V/S Stop	Running	Idle	Stop	Inactive	Speed		Over Speed	Immobilize	Alert(s)
Start Time	Start Location	Start Odometer	Start Coordinate	End Time	End Location	End Odometer	End Coordinate									AVG	MAX			
18-02-2024 13:54	EGG SHOP, Bahodapur, Deo Bagh, Gwalior, Madhya Pradesh (NE)	11325 2.0	(26.2 23344 4, 78.15 23733 )	18-02-2024 14:01	Sai Baba Temple, Koteshwar Rd, Near SBI Atm, Sector-4, Vinay Nagar, Gwalior, Madhya Pradesh	11325 3.89	(26.228 1667, 78.1626 933)	Driver	1.89		00:07	00:00	00:08	00:00	17	32	0	N	0	
18-02-2024 14:09	Sai Baba Temple, Koteshwar Rd, Near SBI Atm, Sector-4, Vinay Nagar, Gwalior, Madhya Pradesh	11325 3.89	(26.2 2812, 78.16 27022 )	18-02-2024 14:13	Amul ice cream parlour, Pragati Nagar, Gwalior, Madhya Pradesh (NW)	11325 4.85	(26.221 2956, 78.1591 289)	Driver	0.96		00:04	00:00	00:03	00:00	16	25	0	N	0	
18-02-2024 14:16	Amul ice cream parlour, Pragati Nagar, Gwalior, Madhya Pradesh (NW)	11325 4.85	(26.2 21277 8, 78.15 90489 )	18-02-2024 14:28	Konark Hospital, Shinde Ki Chhawani, Gwalior, Madhya Pradesh (NE)	11325 7.28	(26.209 8756, 78.1612 622)	Driver	2.43		00:09	00:04	00:06	00:00	17	23	0	N	0	
18-02-2024 14:34	Konark Hospital, Shinde Ki Chhawani, Gwalior, Madhya Pradesh (NE)	11325 7.28	(26.2 09906 7, 78.16 13422 )	18-02-2024 14:35	Mahadev Kirana, Shinde Ki Chhawani, Gwalior, Madhya Pradesh (SE)	11325 7.36	(26.209 7956, 78.1620 711)	Driver	0.08		00:01	00:00	00:03	00:00	8	10	0	N	0	
18-02-2024 14:37	Mahadev Kirana, Shinde Ki Chhawani, Gwalior, Madhya Pradesh (SE)	11325 7.36	(26.2 09784 4, 78.16 20711 )	18-02-2024 14:39	Jeevan Shree Hospital, Main Rd, Shinde Ki Chhawani, Gwalior, Madhya Pradesh (NW)	11325 7.64	(26.208 1422, 78.1629 244)	Driver	0.28		00:02	00:00	00:02	00:00	9	18	0	N	0	

# Trip Detail

MP07L5588 - Truck - 355172100229697 from 01-02-2024 00:00:00 to 29-02-2024 17:58:00

## Detail

Start				End				Driver	Distance	Total Distance	Running V/S Stop	Running	Idle	Stop	Inactive	Speed		Over Speed	Immobilize	Alert(s)
Start Time	Start Location	Start Odometer	Start Coordinate	End Time	End Location	End Odometer	End Coordinate									AVG	MAX			
18-02-2024 14:41	Jeevan Shree Hospital, Main Rd, Shinde Ki Chhawani, Gwalior, Madhya Pradesh (NW)	11325 7.64	(26.2081511, 78.1629422)	18-02-2024 14:46	Hanuman Ji Ka Mandir, Lashkar, Gwalior, Madhya Pradesh (NE)	11325 8.17	(26.2055044, 78.1612889)	Driver	0.53			00:05	00:00	00:08	00:00	7	19	0	N	0
18-02-2024 14:54	Hanuman Ji Ka Mandir, Lashkar, Gwalior, Madhya Pradesh (NE)	11325 8.17	(26.2055178, 78.1612889)	18-02-2024 14:56	SARAF HOSPITAL, Jayendraganj, Lashkar, Gwalior, Madhya Pradesh (NE)	11325 8.43	(26.20394, 78.1616178)	Driver	0.26			00:03	00:00	00:03	00:00	6	13	0	N	0
18-02-2024 14:59	SARAF HOSPITAL, Jayendraganj, Lashkar, Gwalior, Madhya Pradesh (NE)	11325 8.43	(26.2038178, 78.1615822)	18-02-2024 15:01	SARAF HOSPITAL, Jayendraganj, Lashkar, Gwalior, Madhya Pradesh (NE)	11325 8.46	(26.2036778, 78.1615022)	Driver	0.03			00:02	00:00	00:02	00:00	0	0	0	N	0
18-02-2024 15:03	SARAF HOSPITAL, Jayendraganj, Lashkar, Gwalior, Madhya Pradesh (NE)	11325 8.46	(26.2036667, 78.1615022)	18-02-2024 15:31	Vaishno Devi Mandir Gwalior, Jhansi Rd, Gwalior, Madhya Pradesh (NW)	11326 4.67	(26.1619333, 78.1791911)	Driver	6.21			00:24	00:04	00:03	00:00	16	29	0	N	0
18-02-2024 15:34	Vaishno Devi Mandir Gwalior, Jhansi Rd, Gwalior, Madhya Pradesh (NW)	11326 4.67	(26.1619089, 78.1791911)	18-02-2024 16:07	Baghel Dhawa And Family Restaurant, Tehsil Dabra, Gwalior, Jorasi, Madhya Pradesh (SW)	11327 7.24	(26.0738778, 78.2424)	Driver	12.57			00:31	00:01	00:19	00:00	25	41	0	N	0

# Trip Detail

MP07L5588 - Truck - 355172100229697 from 01-02-2024 00:00:00 to 29-02-2024 17:58:00

## Detail

Start				End				Driver	Distance	Total Distance	Running V/S Stop	Running	Idle	Stop	Inactive	Speed		Over Speed	Immobilize	Alert(s)
Start Time	Start Location	Start Odometer	Start Coordinate	End Time	End Location	End Odometer	End Coordinate									AVG	MAX			
18-02-2024 16:26	Baghel Dhawa And Family Restaurant, Tehsil Dabra, Gwalior, Jorasi, Madhya Pradesh (SW)	11327 7.24	(26.07384, 78.2424178)	18-02-2024 16:26	Baghel Dhawa And Family Restaurant, Tehsil Dabra, Gwalior, Jorasi, Madhya Pradesh (SW)	11327 7.25	(26.0738444, 78.2424178)	Driver	0.01		00:00	00:00	00:31	00:00	0	0	0	N	0	
18-02-2024 16:57	Baghel Dhawa And Family Restaurant, Tehsil Dabra, Gwalior, Jorasi, Madhya Pradesh (SW)	11327 7.25	(26.0739067, 78.2423911)	18-02-2024 16:59	Baghel Dhawa And Family Restaurant, Tehsil Dabra, Gwalior, Jorasi, Madhya Pradesh (SW)	11327 7.27	(26.0739667, 78.2422756)	Driver	0.02		00:02	00:00	00:09	00:00	0	0	0	N	0	
18-02-2024 17:08	Baghel Dhawa And Family Restaurant, Tehsil Dabra, Gwalior, Jorasi, Madhya Pradesh (SW)	11327 7.27	(26.0739778, 78.2423022)	18-02-2024 17:09	Baghel Dhawa And Family Restaurant, Tehsil Dabra, Gwalior, Jorasi, Madhya Pradesh (SW)	11327 7.28	(26.0740289, 78.2423111)	Driver	0.01		00:00	00:00	00:04	00:00	0	0	0	N	0	
18-02-2024 17:13	Baghel Dhawa And Family Restaurant, Tehsil Dabra, Gwalior, Jorasi, Madhya Pradesh (SW)	11327 7.28	(26.0740689, 78.2423822)	18-02-2024 17:16	Baghel Dhawa And Family Restaurant, Tehsil Dabra, Gwalior, Jorasi, Madhya Pradesh (SW)	11327 7.3	(26.0740022, 78.2423911)	Driver	0.02		00:01	00:03	00:58	00:00	0	0	0	N	0	

# Trip Detail

MP07L5588 - Truck - 355172100229697 from 01-02-2024 00:00:00 to 29-02-2024 17:58:00

## Detail

Start				End				Driver	Distance	Total Distance	Running V/S Stop	Running	Idle	Stop	Inactive	Speed		Over Speed	Immobilize	Alert(s)
Start Time	Start Location	Start Odometer	Start Coordinate	End Time	End Location	End Odometer	End Coordinate									AVG	MAX			
18-02-2024 18:14	Baghel Dhawa And Family Restaurant, Tehsil Dabra, Gwalior, Jorasi, Madhya Pradesh (SW)	11327 7.3	(26.0739756, 78.2423822)	18-02-2024 18:15	Baghel Dhawa And Family Restaurant, Tehsil Dabra, Gwalior, Jorasi, Madhya Pradesh (SW)	11327 7.33	(26.0739133, 78.2425333)	Driver	0.03		00:01	00:00	00:40	00:00	0	0	0	N	0	
18-02-2024 18:55	Baghel Dhawa And Family Restaurant, Tehsil Dabra, Gwalior, Jorasi, Madhya Pradesh (SW)	11327 7.33	(26.0738844, 78.2425067)	18-02-2024 19:03	Bharat Petroleum, Petrol Pump -Shreeji Fuels, VILL ANTRI, Gwalior, Madhya Pradesh (NE)	11327 9.76	(26.0637311, 78.2265156)	Driver	2.42		00:08	00:00	00:08	00:00	19	44	0	N	0	
18-02-2024 19:11	Bharat Petroleum, Petrol Pump - Shreeji Fuels, VILL ANTRI, Gwalior, Madhya Pradesh (NE)	11327 9.76	(26.0637444, 78.2265333)	18-02-2024 19:12	Bharat Petroleum, Petrol Pump -Shreeji Fuels, VILL ANTRI, Gwalior, Madhya Pradesh (NE)	11328 3.35	(26.0637711, 78.2268267)	Driver	3.6	74.25		00:02	00:00	13:20	00:00	8	8	0	N	0
19-02-2024 08:32	Bharat Petroleum, Petrol Pump - Shreeji Fuels, VILL ANTRI, Gwalior, Madhya Pradesh (NE)	11328 3.35	(26.0637289, 78.2268356)	19-02-2024 09:17	Kamla Raja Hospital, Kamla raja, J. A. Hospital Campus, Lashkar, Gwalior, Madhya Pradesh (SE)	11330 3.78	(26.1907133, 78.1566578)	Driver	20.43			00:45	00:00	00:47	00:00	27	52	0	N	0

# Trip Detail

MP07L5588 - Truck - 355172100229697 from 01-02-2024 00:00:00 to 29-02-2024 17:58:00

## Detail




Start				End				Driver	Distance	Total Distance	Running V/S Stop	Running	Idle	Stop	Inactive	Speed		Over Speed	Immobilize	Alert(s)
Start Time	Start Location	Start Odometer	Start Coordinate	End Time	End Location	End Odometer	End Coordinate									AVG	MAX			
19-02-2024 10:04	Kamla Raja Hospital, Kamla raja, J. A. Hospital Campus, Lashkar, Gwalior, Madhya Pradesh (SE)	11330 3.78	(26.1907022, 78.1566044)	19-02-2024 10:04	Kamla Raja Hospital, Kamla raja, J. A. Hospital Campus, Lashkar, Gwalior, Madhya Pradesh (SE)	11330 3.78	(26.1907111, 78.1566489)	Driver	0.01		00:00	00:00	00:03	00:00	0	0	0	N	0	
19-02-2024 10:07	Kamla Raja Hospital, Kamla raja, J. A. Hospital Campus, Lashkar, Gwalior, Madhya Pradesh (SE)	11330 3.78	(26.1907111, 78.1566133)	19-02-2024 10:14	IDGAH masjid, Kartar Singh Colony, Idgah, Madhav Ganj, Gwalior, Madhya Pradesh (NE)	11330 4.43	(26.19196, 78.1512711)	Driver	0.66		00:07	00:00	00:03	00:00	6	21	0	N	0	
19-02-2024 10:16	IDGAH masjid, Kartar Singh Colony, Idgah, Madhav Ganj, Gwalior, Madhya Pradesh (NE)	11330 4.43	(26.1919489, 78.1512444)	19-02-2024 10:17	IDGAH masjid, Kartar Singh Colony, Idgah, Madhav Ganj, Gwalior, Madhya Pradesh (SE)	11330 4.5	(26.1916133, 78.1514756)	Driver	0.08		00:01	00:00	00:02	00:00	6	11	0	N	0	
19-02-2024 10:19	IDGAH masjid, Kartar Singh Colony, Idgah, Madhav Ganj, Gwalior, Madhya Pradesh (SE)	11330 4.5	(26.1916289, 78.1515111)	19-02-2024 10:23	Kailash Superspecialty Hospital - Most Advance Surgical Hospital - Best Multispeciality Hospital, Jawahar Colony, Lashkar, Gwalior, Madhya Pradesh (SE)	11330 4.71	(26.1906667, 78.1511111)	Driver	0.21		00:02	00:01	00:03	00:00	6	11	0	N	0	



Trip Detail

MP07L5588 - Truck - 355172100229697 from 01-02-2024 00:00:00 to 29-02-2024 17:58:00

Detail

Start				End				Driver	Distance	Total Distance	Running V/S Stop	Running	Idle	Stop	Inactive	Speed		Over Speed	Immobilize	Alert(s)
Start Time	Start Location	Start Odometer	Start Coordinate	End Time	End Location	End Odometer	End Coordinate									AVG	MAX			
19-02-2024 10:25	Kailash Superspeciality Hospital - Most Advance Surgical Hospital - Best Multispeciality Hospital, Jawahar Colony, Lashkar, Gwalior, Madhya Pradesh (SE)	11330 4.71	(26.19002, 78.1510044)	19-02-2024 10:29	Kailash Superspeciality Hospital - Most Advance Surgical Hospital - Best Multispeciality Hospital, Jawahar Colony, Lashkar, Gwalior, Madhya Pradesh (NW)	11330 5.05	(26.19062, 78.1502311)	Driver	0.34			00:03	00:00	00:10	00:00	6	14	0	N	0
19-02-2024 10:38	Kailash Superspeciality Hospital - Most Advance Surgical Hospital - Best Multispeciality Hospital, Jawahar Colony, Lashkar, Gwalior, Madhya Pradesh (NW)	11330 5.05	(26.1905889, 78.1501956)	19-02-2024 10:39	Kailash Superspeciality Hospital - Most Advance Surgical Hospital - Best Multispeciality Hospital, Jawahar Colony, Lashkar, Gwalior, Madhya Pradesh (SW)	11330 5.09	(26.1902578, 78.15)	Driver	0.04			00:00	00:00	00:02	00:00	5	8	0	N	0
19-02-2024 10:41	Kailash Superspeciality Hospital - Most Advance Surgical Hospital - Best Multispeciality Hospital, Jawahar Colony, Lashkar, Gwalior, Madhya Pradesh (SW)	11330 5.09	(26.1902644, 78.1499733)	19-02-2024 10:48	Hotel Kartar, Near Roxy Pul, Jinsi Nala Number 4, Idgah, Lashkar, Gwalior, Madhya Pradesh (NW)	11330 5.85	(26.1929644, 78.1499289)	Driver	0.76			00:05	00:02	00:03	00:00	10	19	0	N	0

Trip Detail

MP07L5588 - Truck - 355172100229697 from 01-02-2024 00:00:00 to 29-02-2024 17:58:00

Detail

Start				End				Driver	Distance	Total Distance	Running V/S Stop	Running	Idle	Stop	Inactive	Speed		Over Speed	Immobilize	Alert(s)
Start Time	Start Location	Start Odometer	Start Coordinate	End Time	End Location	End Odometer	End Coordinate									AVG	MAX			
19-02-2024 10:51	Hotel Kartar, Near Roxy Pul, Jinsi Nala Number 4, Idgah, Lashkar, Gwalior, Madhya Pradesh (NE)	11330 5.85	(26.193, 78.1500267)	19-02-2024 10:52	Hotel Kartar, Near Roxy Pul, Jinsi Nala Number 4, Idgah, Lashkar, Gwalior, Madhya Pradesh (NE)	11330 5.92	(26.1930533, 78.1502222)	Driver	0.07		00:01	00:00	00:02	00:00	5	10	0	N	0	
19-02-2024 10:54	Hotel Kartar, Near Roxy Pul, Jinsi Nala Number 4, Idgah, Lashkar, Gwalior, Madhya Pradesh (NE)	11330 5.92	(26.1930333, 78.1502133)	19-02-2024 10:59	Police Station Madhav Ganj, Madhav Ganj, Gwalior, Madhya Pradesh (SW)	11330 6.6	(26.1910222, 78.1449778)	Driver	0.69		00:05	00:00	00:02	00:00	8	22	0	N	0	
19-02-2024 11:02	Police Station Madhav Ganj, Madhav Ganj, Gwalior, Madhya Pradesh (SW)	11330 6.6	(26.1910333, 78.1449067)	19-02-2024 11:27	Thakur Hospital, Madhav Ganj, Near Police Station, Gadway Ki Goth, Lashkar, Gwalior, Madhya Pradesh (NW)	11330 8.6	(26.1928756, 78.1448178)	Driver	2.0		00:21	00:03	00:05	00:00	6	22	0	N	0	
19-02-2024 11:32	Thakur Hospital, Madhav Ganj, Near Police Station, Gadway Ki Goth, Lashkar, Gwalior, Madhya Pradesh (NE)	11330 8.6	(26.1929289, 78.1448533)	19-02-2024 11:34	Govt. Girls H.S. School, Gwalior, Madhya Pradesh (SW)	11330 8.85	(26.19322, 78.1430133)	Driver	0.25		00:03	00:00	00:02	00:00	6	14	0	N	0	

Trip Detail

MP07L5588 - Truck - 355172100229697 from 01-02-2024 00:00:00 to 29-02-2024 17:58:00

Detail

Start				End				Driver	Distance	Total Distance	Running V/S Stop	Running	Idle	Stop	Inactive	Speed		Over Speed	Immobilize	Alert(s)
Start Time	Start Location	Start Odometer	Start Coordinate	End Time	End Location	End Odometer	End Coordinate									AVG	MAX			
19-02-2024 11:36	Govt. Girls H.S. School, Gwalior, Madhya Pradesh (SW)	11330 8.85	(26.1931978, 78.14296)	19-02-2024 11:37	Govt. Girls H.S. School, Gwalior, Madhya Pradesh (NW)	11330 8.92	(26.1936356, 78.14328)	Driver	0.06		00:01	00:00	00:11	00:00	6	15	0	N	0	
19-02-2024 11:48	Madina Masjid, Gadway Ki Goth, Lala Ka Bazaar, Gwalior, Madhya Pradesh (SW)	11330 8.92	(26.1937044, 78.1433244)	19-02-2024 11:52	RAHUL TRADERS GWALIOR, Near shri ram palace, Lala Ka Bazaar, darji oli, Bada Rd, Gwalior, Madhya Pradesh (NW)	11330 9.43	(26.1980956, 78.1443289)	Driver	0.51		00:03	00:00	00:03	00:00	9	12	0	N	0	
19-02-2024 11:55	RAHUL TRADERS GWALIOR, Near shri ram palace, Lala Ka Bazaar, darji oli, Bada Rd, Gwalior, Madhya Pradesh (NW)	11330 9.43	(26.1981533, 78.1444)	19-02-2024 12:07	Mateshwari Complex, Dr Rameshwar Shastri Lane / Galli, Lala Ka Bazaar, Gwalior, Madhya Pradesh (SW)	11331 0.18	(26.1959311, 78.14536)	Driver	0.74		00:12	00:00	00:05	00:00	4	17	0	N	0	
19-02-2024 12:12	Mateshwari Complex, Dr Rameshwar Shastri Lane / Galli, Lala Ka Bazaar, Gwalior, Madhya Pradesh (SW)	11331 0.18	(26.1958533, 78.1453333)	19-02-2024 12:24	OYO 16897 Hotel Shubham Continental, Jinsi Road Number 3, Roxy Pul, Chitnis Ki Goth, Near, Gwalior, Madhya Pradesh (NE)	11331 1.06	(26.1954667, 78.1514933)	Driver	0.87		00:08	00:03	00:02	00:00	6	17	0	N	0	

Trip Detail

MP07L5588 - Truck - 355172100229697 from 01-02-2024 00:00:00 to 29-02-2024 17:58:00

Detail

Start				End				Driver	Distance	Total Distance	Running V/S Stop	Running	Idle	Stop	Inactive	Speed		Over Speed	Immobilize	Alert(s)
Start Time	Start Location	Start Odometer	Start Coordinate	End Time	End Location	End Odometer	End Coordinate									AVG	MAX			
19-02-2024 12:26	Hotel Golden Square, Near Navdeep Travels, Jinsi Rd Number 2, Roxy Pul, Chitnis Ki Goth, Lohiya Bazaar, Gwalior, Madhya Pradesh (SE)	11331 1.06	(26.1954778, 78.1514933)	19-02-2024 12:27	Sulabh Complex, Jinsi Rd Number 2, Chitnis Ki Goth, Lohiya Bazaar, Gwalior, Madhya Pradesh (NE)	11331 1.22	(26.1968311, 78.152)	Driver	0.16			00:01	00:00	00:04	00:00	11	20	0	N	0
19-02-2024 12:31	Sulabh Complex, Jinsi Rd Number 2, Chitnis Ki Goth, Lohiya Bazaar, Gwalior, Madhya Pradesh (NE)	11331 1.22	(26.19686, 78.1520444)	19-02-2024 12:34	Best Hospital In Gwalior - Modern Nursing Home & Manu Damodar Hospital - Best Laproscopy In Gwalior, opp Hujrat Kotwali, Bala Bai Ka Bazar, Chitnis Ki Goth, Lashkar, Gwalior, Madhya Pradesh (NE)	11331 1.59	(26.1983933, 78.15304)	Driver	0.38			00:03	00:00	00:07	00:00	7	22	0	N	0

Trip Detail

MP07L5588 - Truck - 355172100229697 from 01-02-2024 00:00:00 to 29-02-2024 17:58:00

Detail

Start				End				Driver	Distance	Total Distance	Running V/S Stop	Running	Idle	Stop	Inactive	Speed		Over Speed	Immobilize	Alert(s)
Start Time	Start Location	Start Odometer	Start Coordinate	End Time	End Location	End Odometer	End Coordinate									AVG	MAX			
19-02-2024 12:41	Best Hospital In Gwalior - Modern Nursing Home & Manu Damodar Hospital - Best Laproscopy In Gwalior, opp Hujrat Kotwali, Bala Bai Ka Bazar, Chitnis Ki Goth, Lashkar, Gwalior, Madhya Pradesh (NE)	11331 1.59	(26.1983711, 78.1529422)	19-02-2024 12:42	Jinsi Wale Shri Ram Mandir, Near Huzrat Kotwali, Huzrat Road, Bala Bai Ka Bazar, Huzrat Pull, Lohiya Bazaar, Gwalior, Madhya Pradesh (NE)	11331 1.7	(26.1981244, 78.1538044)	Driver	0.11		00:01	00:00	00:02	00:00	5	11	0	N	0	
19-02-2024 12:45	Jinsi Wale Shri Ram Mandir, Near Huzrat Kotwali, Huzrat Road, Bala Bai Ka Bazar, Huzrat Pull, Lohiya Bazaar, Gwalior, Madhya Pradesh (NE)	11331 1.7	(26.1981133, 78.15384)	19-02-2024 12:46	Best Eye Specialists In Gwalior, India - Divyam Drishti Netralaya & Laser Center, Jinsi Rd Number 2, Madhoganj, Huzrat Pull, Lashkar, Gwalior, Madhya Pradesh (NE)	11331 1.95	(26.1986378, 78.1549333)	Driver	0.25		00:01	00:00	00:03	00:00	10	21	0	N	0	
19-02-2024 12:49	Madhav Plaza, Jinsi Rd Number 2, Madhoganj, Huzrat Pull, Lohiya Bazaar, Gwalior, Madhya Pradesh (SE)	11331 1.95	(26.1986622, 78.1549333)	19-02-2024 12:50	Bharat Petroleum, Petrol Pump -Saroj Fuel Shoppee, GWALIOR CITY 2, Lohiya Bazaar, Gwalior, Madhya Pradesh (SW)	11331 2.13	(26.1998822, 78.1561689)	Driver	0.18		00:01	00:00	00:03	00:00	12	20	0	N	0	

# Trip Detail

MP07L5588 - Truck - 355172100229697 from 01-02-2024 00:00:00 to 29-02-2024 17:58:00

## Detail

Start				End				Driver	Distance	Total Distance	Running V/S Stop	Running	Idle	Stop	Inactive	Speed		Over Speed	Immobilize	Alert(s)
Start Time	Start Location	Start Odometer	Start Coordinate	End Time	End Location	End Odometer	End Coordinate									AVG	MAX			
19-02-2024 12:53	Bharat Petroleum, Petrol Pump - Saroj Fuel Shoppee, GWALIOR CITY 2, Lohiya Bazaar, Gwalior, Madhya Pradesh (SW)	11331 2.13	(26.1998933, 78.1561778)	19-02-2024 12:56	UCO Bank, Daulat Ganj Rd, laskar, Khurjewala Mohalla, Daulat Ganj, Gwalior, Madhya Pradesh (SE)	11331 2.41	(26.2001911, 78.1541778)	Driver	0.28		00:03	00:00	00:03	00:00	6	9	0	N	0	
19-02-2024 12:59	UCO Bank, Daulat Ganj Rd, laskar, Khurjewala Mohalla, Daulat Ganj, Gwalior, Madhya Pradesh (SE)	11331 2.41	(26.2001778, 78.1540711)	19-02-2024 13:14	Pahaday Mata Mandir, Nai Sadak, Sathe Ki Goth, Lashkar, Gwalior, Madhya Pradesh (NW)	11331 3.94	(26.2052622, 78.1523378)	Driver	1.54		00:13	00:02	00:05	00:00	7	16	0	N	0	
19-02-2024 13:19	Pahaday Mata Mandir, Nai Sadak, Sathe Ki Goth, Lashkar, Gwalior, Madhya Pradesh (NW)	11331 3.94	(26.2052644, 78.1523022)	19-02-2024 13:22	OYO 15933 Hotel V Square, 46, Nai Sadak, Bakshi Ki Goth, Gwalior, Madhya Pradesh (NW)	11331 4.63	(26.20568, 78.1493067)	Driver	0.69		00:03	00:00	00:03	00:00	15	15	0	N	0	
19-02-2024 13:25	OYO 15933 Hotel V Square, 46, Nai Sadak, Bakshi Ki Goth, Gwalior, Madhya Pradesh (NW)	11331 4.63	(26.20568, 78.1491911)	19-02-2024 13:26	Joshi Nursing Home, Vivekanand Marg, Shanti Nagar, Shekh Ki Bagiya, Gwalior, Madhya Pradesh (SE)	11331 4.76	(26.2057244, 78.1479911)	Driver	0.13		00:01	00:00	00:02	00:00	5	13	0	N	0	

Trip Detail

MP07L5588 - Truck - 355172100229697 from 01-02-2024 00:00:00 to 29-02-2024 17:58:00

Detail

Start				End				Driver	Distance	Total Distance	Running V/S Stop	Running	Idle	Stop	Inactive	Speed		Over Speed	Immobilize	Alert(s)
Start Time	Start Location	Start Odometer	Start Coordinate	End Time	End Location	End Odometer	End Coordinate									AVG	MAX			
19-02-2024 13:29	Joshi Nursing Home, Vivekanand Marg, Shanti Nagar, Shekh Ki Bagiya, Gwalior, Madhya Pradesh (SE)	11331 4.76	(26.2057289, 78.1479022)	19-02-2024 13:35	Chirayu Hospital, Ratan colony, jiwajiganj, Jiwaji Ganj, Ratan Colony, Lashkar, Gwalior, Madhya Pradesh (SW)	11331 5.44	(26.2071533, 78.14232)	Driver	0.68		00:05	00:01	00:12	00:00	9	17	0	N	0	
19-02-2024 13:46	Chirayu Hospital, Ratan colony, jiwajiganj, Jiwaji Ganj, Ratan Colony, Lashkar, Gwalior, Madhya Pradesh (SW)	11331 5.44	(26.2071978, 78.1424178)	19-02-2024 13:47	Chirayu Hospital, Ratan colony, jiwajiganj, Jiwaji Ganj, Ratan Colony, Lashkar, Gwalior, Madhya Pradesh (SW)	11331 5.46	(26.2072578, 78.1423911)	Driver	0.02		00:01	00:00	00:02	00:00	0	0	0	N	0	
19-02-2024 13:50	Chirayu Hospital, Ratan colony, jiwajiganj, Jiwaji Ganj, Ratan Colony, Lashkar, Gwalior, Madhya Pradesh (SW)	11331 5.46	(26.2072467, 78.1423733)	19-02-2024 13:50	Chirayu Hospital, Ratan colony, jiwajiganj, Jiwaji Ganj, Ratan Colony, Lashkar, Gwalior, Madhya Pradesh (SW)	11331 5.46	(26.2072511, 78.1423733)	Driver	0.0		00:00	00:00	00:03	00:00	0	0	0	N	0	

Trip Detail

MP07L5588 - Truck - 355172100229697 from 01-02-2024 00:00:00 to 29-02-2024 17:58:00

Detail

Start				End				Driver	Distance	Total Distance	Running V/S Stop	Running	Idle	Stop	Inactive	Speed		Over Speed	Immobilize	Alert(s)
Start Time	Start Location	Start Odometer	Start Coordinate	End Time	End Location	End Odometer	End Coordinate									AVG	MAX			
19-02-2024 13:53	Chirayu Hospital, Ratan colony, jiwajiganj, Jiwaji Ganj, Ratan Colony, Lashkar, Gwalior, Madhya Pradesh (SW)	11331 5.46	(26.2072067, 78.1423911)	19-02-2024 14:07	Bharat Petroleum, Petrol Pump -Express Highway Fuelling Centre, TRANSPORT NAGAR GWALIOR, Gargaj Colony, Bahodapur, Gurunanak Nagar, Gwalior, Madhya Pradesh (SE)	11331 8.12	(26.2279778, 78.1494844)	Driver	2.66		00:14	00:00	00:10	00:00	12	28	0	N	0	
19-02-2024 14:16	Bharat Petroleum, Petrol Pump - Express Highway Fuelling Centre, TRANSPORT NAGAR GWALIOR, Gargaj Colony, Bahodapur, Gurunanak Nagar, Gwalior, Madhya Pradesh (SE)	11331 8.12	(26.2280067, 78.1494222)	19-02-2024 14:34	parashar polyclinic, Moti Jheel, Gwalior, Madhya Pradesh (NW)	11332 1.68	(26.2513, 78.1423467)	Driver	3.56		00:16	00:01	00:13	00:00	13	27	0	N	0	
19-02-2024 14:47	parashar polyclinic, Moti Jheel, Gwalior, Madhya Pradesh (NW)	11332 1.68	(26.25126, 78.1423556)	19-02-2024 15:21	Sai Baba Temple, Koteswar Rd, Near SBI Atm, Sector-4, Vinay Nagar, Gwalior, Madhya Pradesh	11332 9.16	(26.2282356, 78.16264)	Driver	7.47		00:31	00:03	00:03	00:00	14	32	0	N	0	



# Trip Detail

MP07L5588 - Truck - 355172100229697 from 01-02-2024 00:00:00 to 29-02-2024 17:58:00

## Detail

Start				End				Driver	Distance	Total Distance	Running V/S Stop	Running	Idle	Stop	Inactive	Speed		Over Speed	Immobilize	Alert(s)
Start Time	Start Location	Start Odometer	Start Coordinate	End Time	End Location	End Odometer	End Coordinate									AVG	MAX			
19-02-2024 15:24	Sai Baba Temple, Koteswar Rd, Near SBI Atm, Sector-4, Vinay Nagar, Gwalior, Madhya Pradesh	11332 9.16	(26.2 28235 6 , 78.16 25867 )	19-02-2024 15:31	Hansraj Memorial Hospital, 57, Sector 2, Vinay Nagar, Gwalior, Madhya Pradesh (NE)	11333 0.9	(26.215 4178 , 78.1582 844)	Driver	1.75		00:08	00:00	00:04	00:00	14	26	0	N	0	
19-02-2024 15:35	Hansraj Memorial Hospital, 57, Sector 2, Vinay Nagar, Gwalior, Madhya Pradesh (NE)	11333 0.9	(26.2 15446 7 , 78.15 82578 )	19-02-2024 15:39	Lavi Kirana & General Stores, Jail Road, Gende Wali Sadak, Katti, Gwalior, Madhya Pradesh (NE)	11333 1.57	(26.210 1356 , 78.1578 133)	Driver	0.67		00:04	00:00	00:04	00:00	10	22	0	N	0	
19-02-2024 15:43	Lavi Kirana & General Stores, Jail Road, Gende Wali Sadak, Katti, Gwalior, Madhya Pradesh (NE)	11333 1.57	(26.2 10104 4 , 78.15 78133 )	19-02-2024 15:45	Konark Hospital, Shinde Ki Chhawani, Gwalior, Madhya Pradesh (NW)	11333 1.9	(26.209 9933 , 78.1609 422)	Driver	0.33		00:01	00:00	00:03	00:00	16	26	0	N	0	
19-02-2024 15:48	Konark Hospital, Shinde Ki Chhawani, Gwalior, Madhya Pradesh (NW)	11333 1.9	(26.2 09911 1 , 78.16 10222 )	19-02-2024 15:49	Kalpna hospital, Main Rd, Shinde Ki Chhawani, Gwalior, Madhya Pradesh (SE)	11333 2.08	(26.209 2111 , 78.1624 089)	Driver	0.18		00:01	00:00	00:03	00:00	7	17	0	N	0	
19-02-2024 15:52	Kalpna hospital, Main Rd, Shinde Ki Chhawani, Gwalior, Madhya Pradesh (SE)	11333 2.08	(26.2 09113 3 , 78.16 23467 )	19-02-2024 15:54	Jeevan Shree Hospital, Main Rd, Shinde Ki Chhawani, Gwalior, Madhya Pradesh (NW)	11333 2.23	(26.207 9711 , 78.1629 244)	Driver	0.15		00:02	00:00	00:03	00:00	6	14	0	N	0	

# Trip Detail

MP07L5588 - Truck - 355172100229697 from 01-02-2024 00:00:00 to 29-02-2024 17:58:00





## Detail

Start				End				Driver	Distance	Total Distance	Running V/S Stop	Running	Idle	Stop	Inactive	Speed		Over Speed	Immobilize	Alert(s)
Start Time	Start Location	Start Odometer	Start Coordinate	End Time	End Location	End Odometer	End Coordinate									AVG	MAX			
19-02-2024 15:57	Jeevan Shree Hospital, Main Rd, Shinde Ki Chhawani, Gwalior, Madhya Pradesh (NW)	11333 2.23	(26.207911, 78.162933)	19-02-2024 16:09	Kamla Raja Hospital, Kamla raja, J. A. Hospital Campus, Lashkar, Gwalior, Madhya Pradesh (SE)	11333 5.68	(26.1909067, 78.1566933)	Driver	3.45		00:13	00:00	00:12	00:00	16	27	0	N	0	
19-02-2024 16:21	Kamla Raja Hospital, Kamla raja, J. A. Hospital Campus, Lashkar, Gwalior, Madhya Pradesh (SE)	11333 5.68	(26.1907956, 78.1566578)	19-02-2024 16:21	Kamla Raja Hospital, Kamla raja, J. A. Hospital Campus, Lashkar, Gwalior, Madhya Pradesh (SE)	11333 5.7	(26.1907667, 78.1567111)	Driver	0.02		00:00	00:00	00:20	00:00	0	0	0	N	0	
19-02-2024 16:42	Kamla Raja Hospital, Kamla raja, J. A. Hospital Campus, Lashkar, Gwalior, Madhya Pradesh (SE)	11333 5.7	(26.1908978, 78.1567644)	19-02-2024 17:17	Baghel Dhawa And Family Restaurant, Tehsil Dabra, Gwalior, Jorasi, Madhya Pradesh (SW)	11335 3.94	(26.0738956, 78.2426578)	Driver	18.24		00:35	00:00	00:03	00:00	31	47	0	N	0	
19-02-2024 17:20	Baghel Dhawa And Family Restaurant, Tehsil Dabra, Gwalior, Jorasi, Madhya Pradesh (SW)	11335 3.94	(26.0738889, 78.2426489)	19-02-2024 17:32	Bharat Petroleum, Petrol Pump -Shreeji Fuels, VILL ANTRI, Gwalior, Madhya Pradesh (NE)	11335 6.38	(26.0637533, 78.2265067)	Driver	2.44		00:12	00:00	00:12	00:00	13	37	0	N	0	
19-02-2024 17:43	Bharat Petroleum, Petrol Pump - Shreeji Fuels, VILL ANTRI, Gwalior, Madhya Pradesh (NE)	11335 6.38	(26.0637422, 78.2264978)	19-02-2024 17:46	Bharat Petroleum, Petrol Pump -Shreeji Fuels, VILL ANTRI, Gwalior, Madhya Pradesh (NE)	11335 6.44	(26.0637933, 78.2267822)	Driver	0.05	73.11		00:03	00:00	14:49	00:00	1	10	0	N	0

# Trip Detail

MP07L5588 - Truck - 355172100229697 from 01-02-2024 00:00:00 to 29-02-2024 17:58:00

## Detail

Start				End				Driver	Distance	Total Distance	Running V/S Stop	Running	Idle	Stop	Inactive	Speed		Over Speed	Immobilize	Alert(s)
Start Time	Start Location	Start Odometer	Start Coordinate	End Time	End Location	End Odometer	End Coordinate									AVG	MAX			
20-02-2024 08:36	Bharat Petroleum, Petrol Pump - Shreeji Fuels, VILL ANTRI, Gwalior, Madhya Pradesh (NE)	11335 6.44	(26.0 63737 8, 78.22 68444 )	20-02-2024 09:17	Syndicate Bank, Nimbalkar Ki Goth No.2, Lohiya Bazaar, Gwalior, Madhya Pradesh (SE)	11338 0.47	(26.193 7222, 78.1535 378)	Driver	24.03		 00:41	00:00	00:07	00:00	35	60	0	N	0	
20-02-2024 09:24	Syndicate Bank, Nimbalkar Ki Goth No.2, Lohiya Bazaar, Gwalior, Madhya Pradesh (SE)	11338 0.47	(26.1 93728 9, 78.15 35289 )	20-02-2024 09:25	Bharat Petroleum Fuel Station, Kampoo Rd, Nimbalkar Ki Goth No.2, Lashkar, Gwalior, Madhya Pradesh (SW)	11338 0.48	(26.193 7044, 78.1535 911)	Driver	0.01		 00:00	00:00	00:04	00:00	0	0	0	N	0	
20-02-2024 09:28	Bharat Petroleum Fuel Station, Kampoo Rd, Nimbalkar Ki Goth No.2, Lashkar, Gwalior, Madhya Pradesh (SE)	11338 0.48	(26.1 93815 6, 78.15 37244 )	20-02-2024 09:30	Kamla Raja Hospital, Kamla raja, J. A. Hospital Campus, Lashkar, Gwalior, Madhya Pradesh (SE)	11338 1.01	(26.190 8578, 78.1567 289)	Driver	0.53		 00:02	00:00	00:35	00:00	15	25	0	N	0	
20-02-2024 10:05	Kamla Raja Hospital, Kamla raja, J. A. Hospital Campus, Lashkar, Gwalior, Madhya Pradesh (SE)	11338 1.01	(26.1 90817 8, 78.15 67822 )	20-02-2024 10:10	Kamla Raja Hospital, Kamla raja, J. A. Hospital Campus, Lashkar, Gwalior, Madhya Pradesh (SE)	11338 1.79	(26.191 0978, 78.1559 2)	Driver	0.78		 00:05	00:00	00:03	00:00	10	29	0	N	0	

Trip Detail

MP07L5588 - Truck - 355172100229697 from 01-02-2024 00:00:00 to 29-02-2024 17:58:00

Detail

Start				End				Driver	Distance	Total Distance	Running V/S Stop	Running	Idle	Stop	Inactive	Speed		Over Speed	Immobilize	Alert(s)
Start Time	Start Location	Start Odometer	Start Coordinate	End Time	End Location	End Odometer	End Coordinate									AVG	MAX			
20-02-2024 10:12	Kamla Raja Hospital, Kamla raja, J. A. Hospital Campus, Lashkar, Gwalior, Madhya Pradesh (SE)	11338 1.79	(26.1911333, 78.1559111)	20-02-2024 10:19	IDGAH masjid, Kartar Singh Colony, Idgah, Madhav Ganj, Gwalior, Madhya Pradesh (NE)	11338 2.46	(26.1919622, 78.15128)	Driver	0.67		00:05	00:02	00:03	00:00	8	28	0	N	0	
20-02-2024 10:22	IDGAH masjid, Kartar Singh Colony, Idgah, Madhav Ganj, Gwalior, Madhya Pradesh (NE)	11338 2.46	(26.1919511, 78.1512444)	20-02-2024 10:25	Garima Hospital, Kampoo Rd, Idgah, Lashkar, Gwalior, Madhya Pradesh (NE)	11338 2.62	(26.1910933, 78.1520533)	Driver	0.16		00:04	00:00	00:02	00:00	3	14	0	N	0	
20-02-2024 10:28	Garima Hospital, Kampoo Rd, Idgah, Lashkar, Gwalior, Madhya Pradesh (NE)	11338 2.62	(26.19108, 78.1520711)	20-02-2024 10:29	Kailash Superspeciality Hospital - Most Advance Surgical Hospital - Best Multispeciality Hospital, Jawahar Colony, Lashkar, Gwalior, Madhya Pradesh (SE)	11338 2.78	(26.1900556, 78.1511644)	Driver	0.16		00:02	00:00	00:02	00:00	6	14	0	N	0	

# Trip Detail

MP07L5588 - Truck - 355172100229697 from 01-02-2024 00:00:00 to 29-02-2024 17:58:00

## Detail

Start				End				Driver	Distance	Total Distance	Running V/S Stop	Running	Idle	Stop	Inactive	Speed		Over Speed	Immobilize	Alert(s)
Start Time	Start Location	Start Odometer	Start Coordinate	End Time	End Location	End Odometer	End Coordinate									AVG	MAX			
20-02-2024 10:32	Kailash Superspeciality Hospital - Most Advance Surgical Hospital - Best Multispeciality Hospital, Jawahar Colony, Lashkar, Gwalior, Madhya Pradesh (SE)	11338 2.78	(26.1900267, 78.151111)	20-02-2024 10:36	Shop No. 2, Indian Oil, S.A.F, Jawahar Colony, Kampoo, Gwalior, Madhya Pradesh (NE)	11338 3.21	(26.1879667, 78.1498222)	Driver	0.44		00:02	00:02	00:02	00:00	11	20	0	N	0	
20-02-2024 10:38	Shop No. 2, Indian Oil, S.A.F, Jawahar Colony, Kampoo, Gwalior, Madhya Pradesh (NE)	11338 3.21	(26.1879889, 78.1497778)	20-02-2024 10:51	Sheetla Mata Temple, Sindh Colony, Gwalior, Madhya Pradesh (NW)	11338 4.74	(26.1870156, 78.1414578)	Driver	1.53		00:12	00:01	00:03	00:00	8	17	0	N	0	
20-02-2024 10:53	Sheetla Mata Temple, Sindh Colony, Gwalior, Madhya Pradesh (NW)	11338 4.74	(26.1870444, 78.1414133)	20-02-2024 10:56	Aasha Hospital, Gomati Ki Fadi, Sakhi Vihar Colony, Lashkar, Hem Singh Ki Pared, Gwalior, Madhya Pradesh (NE)	11338 5.03	(26.1865311, 78.1388178)	Driver	0.3		00:02	00:00	00:02	00:00	9	16	0	N	0	
20-02-2024 10:58	Aasha Hospital, Gomati Ki Fadi, Sakhi Vihar Colony, Lashkar, Hem Singh Ki Pared, Gwalior, Madhya Pradesh (NE)	11338 5.03	(26.1865489, 78.1388089)	20-02-2024 11:06	Thakur Hospital, Madhav Ganj, Near Police Station, Gadway Ki Goth, Lashkar, Gwalior, Madhya Pradesh (NW)	11338 6.08	(26.1928533, 78.1447822)	Driver	1.05		00:08	00:00	00:04	00:00	8	17	0	N	0	

# Trip Detail

MP07L5588 - Truck - 355172100229697 from 01-02-2024 00:00:00 to 29-02-2024 17:58:00

## Detail

Start				End				Driver	Distance	Total Distance	Running V/S Stop	Running	Idle	Stop	Inactive	Speed		Over Speed	Immobilize	Alert(s)
Start Time	Start Location	Start Odometer	Start Coordinate	End Time	End Location	End Odometer	End Coordinate									AVG	MAX			
20-02-2024 11:10	Thakur Hospital, Madhav Ganj, Near Police Station, Gadway Ki Goth, Lashkar, Gwalior, Madhya Pradesh (NW)	11338 6.08	(26.1928533, 78.1448)	20-02-2024 11:13	Govt. Girls H.S. School, Gwalior, Madhya Pradesh (SW)	11338 7.05	(26.1931733, 78.1430667)	Driver	0.97			00:03	00:00	00:03	00:00	13	13	0	N	0
20-02-2024 11:16	Govt. Girls H.S. School, Gwalior, Madhya Pradesh (SW)	11338 7.05	(26.1931556, 78.1429689)	20-02-2024 11:20	Mateshwari Complex, Dr Rameshwar Shastri Lane / Galli, Lala Ka Bazaar, Gwalior, Madhya Pradesh (SW)	11338 7.41	(26.1952311, 78.1451733)	Driver	0.36			00:04	00:00	00:06	00:00	6	11	0	N	0
20-02-2024 11:25	Mateshwari Complex, Dr Rameshwar Shastri Lane / Galli, Lala Ka Bazaar, Gwalior, Madhya Pradesh (SW)	11338 7.41	(26.1952622, 78.1452356)	20-02-2024 11:27	Mateshwari Complex, Dr Rameshwar Shastri Lane / Galli, Lala Ka Bazaar, Gwalior, Madhya Pradesh (SW)	11338 7.47	(26.1955689, 78.1453333)	Driver	0.05			00:02	00:00	00:07	00:00	0	0	0	N	0
20-02-2024 11:35	Mateshwari Complex, Dr Rameshwar Shastri Lane / Galli, Lala Ka Bazaar, Gwalior, Madhya Pradesh (SW)	11338 7.47	(26.1958267, 78.1452622)	20-02-2024 11:41	Raj Restaurant, Jiwaji Chowk, Gandhi Market, Chawri Bazar, Khasgi Bazar, Jiyaji Chowk, Gwalior, Madhya Pradesh (NW)	11338 8.36	(26.2018178, 78.1478578)	Driver	0.89			00:07	00:00	00:02	00:00	8	19	0	N	0

# Trip Detail

MP07L5588 - Truck - 355172100229697 from 01-02-2024 00:00:00 to 29-02-2024 17:58:00

## Detail

Start				End				Driver	Distance	Total Distance	Running V/S Stop	Running	Idle	Stop	Inactive	Speed		Over Speed	Immobilize	Alert(s)
Start Time	Start Location	Start Odometer	Start Coordinate	End Time	End Location	End Odometer	End Coordinate									AVG	MAX			
20-02-2024 11:44	Raj Restaurant, Jiwaji Chowk, Gandhi Market, Chawri Bazar, Khasgi Bazar, Jiyaji Chowk, Gwalior, Madhya Pradesh (NW)	11338 8.36	(26.2018556, 78.1478667)	20-02-2024 11:53	Raju Nasta House, Roxy Rd, Roxy Pul, Chitnis Ki Goth, Madhav Ganj, Gwalior, Madhya Pradesh (SE)	11338 9.32	(26.1949711, 78.1504178)	Driver	0.97			00:07	00:02	00:03	00:00	8	17	0	N	0
20-02-2024 11:56	Raju Nasta House, Roxy Rd, Roxy Pul, Chitnis Ki Goth, Madhav Ganj, Gwalior, Madhya Pradesh (SE)	11338 9.32	(26.1949378, 78.1504089)	20-02-2024 11:59	Jindal Refrigeration, Roxy Rd, Nimbalkar Ki Goth No.2, Lashkar, Gwalior, Madhya Pradesh (NW)	11338 9.43	(26.1947267, 78.1511644)	Driver	0.11			00:02	00:00	00:05	00:00	3	10	0	N	0
20-02-2024 12:03	Jindal Refrigeration, Roxy Rd, Nimbalkar Ki Goth No.2, Lashkar, Gwalior, Madhya Pradesh (NW)	11338 9.43	(26.19476, 78.1512)	20-02-2024 12:04	Sulabh Complex, Jinsi Rd Number 2, Chitnis Ki Goth, Lohiya Bazaar, Gwalior, Madhya Pradesh (SE)	11338 9.68	(26.1967778, 78.1519822)	Driver	0.24			00:01	00:00	00:04	00:00	14	20	0	N	0
20-02-2024 12:09	Sulabh Complex, Jinsi Rd Number 2, Chitnis Ki Goth, Lohiya Bazaar, Gwalior, Madhya Pradesh (SE)	11338 9.68	(26.1968067, 78.1520178)	20-02-2024 12:11	Shivjee Bal Chikitsalaya, Lohiya Bazaar, Gwalior, Madhya Pradesh (NW)	11339 0.5	(26.1998333, 78.1561422)	Driver	0.81			00:03	00:00	00:02	00:00	17	23	0	N	0

# Trip Detail

MP07L5588 - Truck - 355172100229697 from 01-02-2024 00:00:00 to 29-02-2024 17:58:00

## Detail

Start				End				Driver	Distance	Total Distance	Running V/S Stop	Running	Idle	Stop	Inactive	Speed		Over Speed	Immobilize	Alert(s)
Start Time	Start Location	Start Odometer	Start Coordinate	End Time	End Location	End Odometer	End Coordinate									AVG	MAX			
20-02-2024 12:14	Bharat Petroleum, Petrol Pump - Saroj Fuel Shoppee, GWALIOR CITY 2, Lohiya Bazaar, Gwalior, Madhya Pradesh (SW)	11339 0.5	(26.1998911, 78.1561956)	20-02-2024 12:15	Sharma Electronics and Car Accessories, Jinsi Rd Number 2, Khurjewala Mohalla, Daulat Ganj, Gwalior, Madhya Pradesh (NE)	11339 0.65	(26.2008911, 78.1571822)	Driver	0.15		00:01	00:00	00:03	00:00	8	13	0	N	0	
20-02-2024 12:18	Sharma Electronics and Car Accessories, Jinsi Rd Number 2, Khurjewala Mohalla, Daulat Ganj, Gwalior, Madhya Pradesh (NE)	11339 0.65	(26.2009489, 78.1572)	20-02-2024 12:22	United Bank of India, Gwalior, Patankar Bazar, Jayendraganj, Shinde Ki Chhawani, Gwalior, Madhya Pradesh (SE)	11339 0.99	(26.2024867, 78.1572089)	Driver	0.34		00:03	00:02	00:02	00:00	7	16	0	N	0	
20-02-2024 12:25	United Bank of India, Gwalior, Patankar Bazar, Jayendraganj, Shinde Ki Chhawani, Gwalior, Madhya Pradesh (SW)	11339 0.99	(26.2024644, 78.1571556)	20-02-2024 12:35	Samrat Store, falka bazar, Chappar Wala Pull, Jayendraganj, Shekh Ki Bagiya, Gwalior, Madhya Pradesh (NW)	11339 1.74	(26.2045111, 78.1597689)	Driver	0.74		00:10	00:01	00:03	00:00	5	15	0	N	0	
20-02-2024 12:39	Samrat Store, falka bazar, Chappar Wala Pull, Jayendraganj, Shekh Ki Bagiya, Gwalior, Madhya Pradesh (NE)	11339 1.74	(26.2045222, 78.1598222)	20-02-2024 12:43	Shere Punjab Restaurant, Vivekanand Marg, Nai Sadak, Near Delite Talkies, Pardhi Mohalla, Lashkar, Gwalior, Madhya Pradesh (SE)	11339 2.34	(26.2036867, 78.1545867)	Driver	0.61		00:05	00:00	00:05	00:00	8	20	0	N	0	



# Trip Detail

MP07L5588 - Truck - 355172100229697 from 01-02-2024 00:00:00 to 29-02-2024 17:58:00

## Detail

Start				End				Driver	Distance	Total Distance	Running V/S Stop	Running	Idle	Stop	Inactive	Speed		Over Speed	Immobilize	Alert(s)
Start Time	Start Location	Start Odometer	Start Coordinate	End Time	End Location	End Odometer	End Coordinate									AVG	MAX			
20-02-2024 12:49	Shere Punjab Restaurant, Vivekanand Marg, Nai Sadak, Near Delite Talkies, Pardhi Mohalla, Lashkar, Gwalior, Madhya Pradesh (SE)	11339 2.34	(26.2037267, 78.15456)	20-02-2024 13:03	Chirayu Hospital, Ratan colony, jiwajiganj, Jiwaji Ganj, Ratan Colony, Lashkar, Gwalior, Madhya Pradesh (SE)	11339 3.55	(26.2079578, 78.1450044)	Driver	1.21		00:12	00:02	00:03	00:00	6	16	0	N	0	
20-02-2024 13:06	Chirayu Hospital, Ratan colony, jiwajiganj, Jiwaji Ganj, Ratan Colony, Lashkar, Gwalior, Madhya Pradesh (NE)	11339 3.55	(26.2080289, 78.1450133)	20-02-2024 13:11	Chirayu Hospital, Ratan colony, jiwajiganj, Jiwaji Ganj, Ratan Colony, Lashkar, Gwalior, Madhya Pradesh (SW)	11339 4.54	(26.2071933, 78.1423733)	Driver	0.99		00:05	00:00	00:46	00:00	12	14	0	N	0	
20-02-2024 13:57	Chirayu Hospital, Ratan colony, jiwajiganj, Jiwaji Ganj, Ratan Colony, Lashkar, Gwalior, Madhya Pradesh (SW)	11339 4.54	(26.2070756, 78.1423911)	20-02-2024 14:11	Bharat Petroleum, Petrol Pump -Express Highway Fuelling Centre, TRANSPORT NAGAR GWALIOR, Gargaj Colony, Bahodapur, Gurunanak Nagar, Gwalior, Madhya Pradesh (SE)	11339 7.53	(26.2279556, 78.1494311)	Driver	2.98		00:14	00:00	00:05	00:00	13	28	0	N	0	

# Trip Detail

MP07L5588 - Truck - 355172100229697 from 01-02-2024 00:00:00 to 29-02-2024 17:58:00

## Detail

Start				End				Driver	Distance	Total Distance	Running V/S Stop	Running	Idle	Stop	Inactive	Speed		Over Speed	Immobilize	Alert(s)
Start Time	Start Location	Start Odometer	Start Coordinate	End Time	End Location	End Odometer	End Coordinate									AVG	MAX			
20-02-2024 14:16	Bharat Petroleum, Petrol Pump - Express Highway Fuelling Centre, TRANSPORT NAGAR GWALIOR, Gargaj Colony, Bahodapur, Gurunanak Nagar, Gwalior, Madhya Pradesh (SE)	11339 7.53	(26.2279578, 78.1494489)	20-02-2024 14:30	Sai Baba Temple, Koteswar Rd, Near SBI Atm, Sector-4, Vinay Nagar, Gwalior, Madhya Pradesh	11340 0.08	(26.2281667, 78.1626933)	Driver	2.55		00:13	00:01	00:05	00:00	12	29	0	N	0	
20-02-2024 14:34	Sai Baba Temple, Koteswar Rd, Near SBI Atm, Sector-4, Vinay Nagar, Gwalior, Madhya Pradesh	11340 0.08	(26.2281533, 78.1627022)	20-02-2024 14:38	Amul ice cream parlour, Pragati Nagar, Gwalior, Madhya Pradesh (NW)	11340 1.59	(26.2212356, 78.1591822)	Driver	1.51		00:04	00:00	00:05	00:00	24	28	0	N	0	
20-02-2024 14:43	Amul ice cream parlour, Pragati Nagar, Gwalior, Madhya Pradesh (NW)	11340 1.59	(26.2212356, 78.1591022)	20-02-2024 14:47	Shabd Pratap Pvt Ltd, B-5, Near, Shabd Pratap Ashram Rd, Bhuteswar Colony, New Prem Nagar, Gwalior, Madhya Pradesh (NW)	11340 3.08	(26.2150067, 78.1606311)	Driver	1.48		00:04	00:00	00:02	00:00	22	27	0	N	0	

Trip Detail

MP07L5588 - Truck - 355172100229697 from 01-02-2024 00:00:00 to 29-02-2024 17:58:00

Detail

Start				End				Driver	Distance	Total Distance	Running V/S Stop	Running	Idle	Stop	Inactive	Speed		Over Speed	Immobilize	Alert(s)
Start Time	Start Location	Start Odometer	Start Coordinate	End Time	End Location	End Odometer	End Coordinate									AVG	MAX			
20-02-2024 14:49	Shabd Pratap Pvt Ltd, B-5, Near, Shabd Pratap Ashram Rd, Bhuteshwar Colony, New Prem Nagar, Gwalior, Madhya Pradesh (NW)	11340 3.08	(26.2 15006 7, 78.16 06222 )	20-02-2024 15:01	Konark Hospital, Shinde Ki Chhawani, Gwalior, Madhya Pradesh (SE)	11340 4.59	(26.208 78, 78.1611 467)	Driver	1.51		00:10	00:02	00:02	00:00	9	19	0	N	0	
20-02-2024 15:04	Konark Hospital, Shinde Ki Chhawani, Gwalior, Madhya Pradesh (SE)	11340 4.59	(26.2 08662 2, 78.16 12)	20-02-2024 15:10	Konark Hospital, Shinde Ki Chhawani, Gwalior, Madhya Pradesh (NE)	11340 5.11	(26.209 9, 78.1611 111)	Driver	0.53		00:07	00:00	00:05	00:00	5	24	0	N	0	
20-02-2024 15:15	Konark Hospital, Shinde Ki Chhawani, Gwalior, Madhya Pradesh (NE)	11340 5.11	(26.2 09882 2, 78.16 12089 )	20-02-2024 15:16	Mahadev Kirana, Shinde Ki Chhawani, Gwalior, Madhya Pradesh (SE)	11340 5.19	(26.209 7889, 78.1619 467)	Driver	0.08		00:01	00:00	00:02	00:00	7	19	0	N	0	
20-02-2024 15:18	Mahadev Kirana, Shinde Ki Chhawani, Gwalior, Madhya Pradesh (SE)	11340 5.19	(26.2 09777 8, 78.16 19733 )	20-02-2024 15:22	Jeevan Shree Hospital, Main Rd, Shinde Ki Chhawani, Gwalior, Madhya Pradesh (SE)	11340 5.48	(26.207 4556, 78.1632 8)	Driver	0.29		00:02	00:02	00:03	00:00	8	20	0	N	0	
20-02-2024 15:25	Jeevan Shree Hospital, Main Rd, Shinde Ki Chhawani, Gwalior, Madhya Pradesh (SE)	11340 5.48	(26.2 07415 6, 78.16 31822 )	20-02-2024 15:46	Kamla Raja Hospital, Kamla raja, J. A. Hospital Campus, Lashkar, Gwalior, Madhya Pradesh (SE)	11340 8.37	(26.190 8533, 78.1567 111)	Driver	2.9		00:19	00:01	00:14	00:00	9	23	0	N	0	

# Trip Detail

MP07L5588 - Truck - 355172100229697 from 01-02-2024 00:00:00 to 29-02-2024 17:58:00

## Detail

Start				End				Driver	Distance	Total Distance	Running V/S Stop	Running	Idle	Stop	Inactive	Speed		Over Speed	Immobilize	Alert(s)
Start Time	Start Location	Start Odometer	Start Coordinate	End Time	End Location	End Odometer	End Coordinate									AVG	MAX			
20-02-2024 16:00	Kamla Raja Hospital, Kamla raja, J. A. Hospital Campus, Lashkar, Gwalior, Madhya Pradesh (SE)	11340 8.37	(26.1908, 78.1567111)	20-02-2024 16:45	Bharat Petroleum, Petrol Pump -Shreeji Fuels, VILL ANTRI, Gwalior, Madhya Pradesh (NE)	11342 9.4	(26.0637089, 78.2265156)	Driver	21.02			00:44	00:01	00:14	00:00	28	50	0	N	0
20-02-2024 16:59	Bharat Petroleum, Petrol Pump - Shreeji Fuels, VILL ANTRI, Gwalior, Madhya Pradesh (NE)	11342 9.4	(26.0637089, 78.2265422)	20-02-2024 17:01	Bharat Petroleum, Petrol Pump -Shreeji Fuels, VILL ANTRI, Gwalior, Madhya Pradesh (NE)	11343 3.28	(26.0637933, 78.2268089)	Driver	3.88	76.83		00:02	00:00	15:37	00:00	6	6	0	N	0
21-02-2024 08:38	Bharat Petroleum, Petrol Pump - Shreeji Fuels, VILL ANTRI, Gwalior, Madhya Pradesh (NE)	11343 3.28	(26.0637933, 78.2268)	21-02-2024 09:17	Kamla Raja Hospital, Kamla raja, J. A. Hospital Campus, Lashkar, Gwalior, Madhya Pradesh (SE)	11345 3.51	(26.1907356, 78.1566933)	Driver	20.23			00:39	00:00	00:57	00:00	32	62	0	N	0
21-02-2024 10:13	Kamla Raja Hospital, Kamla raja, J. A. Hospital Campus, Lashkar, Gwalior, Madhya Pradesh (SE)	11345 3.51	(26.1907267, 78.1566222)	21-02-2024 10:29	Kalpna hospital, Main Rd, Shinde Ki Chhawani, Gwalior, Madhya Pradesh (SE)	11345 7.43	(26.2091933, 78.1623467)	Driver	3.92			00:15	00:00	00:04	00:00	16	29	0	N	0
21-02-2024 10:33	Kalpna hospital, Main Rd, Shinde Ki Chhawani, Gwalior, Madhya Pradesh (SW)	11345 7.43	(26.2091267, 78.1623111)	21-02-2024 10:48	IDGAH masjid, Kartar Singh Colony, Idgah, Madhav Ganj, Gwalior, Madhya Pradesh (NE)	11346 0.1	(26.19198, 78.1512444)	Driver	2.67			00:13	00:02	00:03	00:00	12	31	0	N	0

Trip Detail

MP07L5588 - Truck - 355172100229697 from 01-02-2024 00:00:00 to 29-02-2024 17:58:00

Detail

Start				End				Driver	Distance	Total Distance	Running V/S Stop	Running	Idle	Stop	Inactive	Speed		Over Speed	Immobilize	Alert(s)
Start Time	Start Location	Start Odometer	Start Coordinate	End Time	End Location	End Odometer	End Coordinate									AVG	MAX			
21-02-2024 10:51	IDGAH masjid, Kartar Singh Colony, Idgah, Madhav Ganj, Gwalior, Madhya Pradesh (NE)	11346 0.1	(26.1919756, 78.1512444)	21-02-2024 10:53	Garima Hospital, Kampoo Rd, Idgah, Lashkar, Gwalior, Madhya Pradesh (NE)	11346 0.23	(26.191867, 78.1516089)	Driver	0.13		00:01	00:00	00:04	00:00	5	11	0	N	0	
21-02-2024 10:57	Garima Hospital, Kampoo Rd, Idgah, Lashkar, Gwalior, Madhya Pradesh (NE)	11346 0.23	(26.1911267, 78.1516444)	21-02-2024 11:03	Kailash Superspecialty Hospital - Most Advance Surgical Hospital - Best Multispeciality Hospital, Jawahar Colony, Lashkar, Gwalior, Madhya Pradesh (SW)	11346 0.72	(26.1904978, 78.1501422)	Driver	0.48		00:04	00:02	00:03	00:00	7	14	0	N	0	
21-02-2024 11:06	Kailash Superspecialty Hospital - Most Advance Surgical Hospital - Best Multispeciality Hospital, Jawahar Colony, Lashkar, Gwalior, Madhya Pradesh (SW)	11346 0.72	(26.1904578, 78.1500889)	21-02-2024 11:06	Kailash Superspecialty Hospital - Most Advance Surgical Hospital - Best Multispeciality Hospital, Jawahar Colony, Lashkar, Gwalior, Madhya Pradesh (SW)	11346 0.75	(26.1902533, 78.1499556)	Driver	0.03		00:00	00:00	00:03	00:00	0	0	0	N	0	

Trip Detail

MP07L5588 - Truck - 355172100229697 from 01-02-2024 00:00:00 to 29-02-2024 17:58:00

Detail

Start				End				Driver	Distance	Total Distance	Running V/S Stop	Running	Idle	Stop	Inactive	Speed		Over Speed	Immobilize	Alert(s)
Start Time	Start Location	Start Odometer	Start Coordinate	End Time	End Location	End Odometer	End Coordinate									AVG	MAX			
21-02-2024 11:10	Kailash Superspeciality Hospital - Most Advance Surgical Hospital - Best Multispeciality Hospital, Jawahar Colony, Lashkar, Gwalior, Madhya Pradesh (SW)	11346 0.75	(26.1902467, 78.1499467)	21-02-2024 11:16	Hotel Kartar, Near Roxy Pul, Jinsi Nala Number 4, Idgah, Lashkar, Gwalior, Madhya Pradesh (NE)	11346 1.54	(26.1930911, 78.1501422)	Driver	0.79			00:05	00:01	00:03	00:00	9	18	0	N	0
21-02-2024 11:19	Hotel Kartar, Near Roxy Pul, Jinsi Nala Number 4, Idgah, Lashkar, Gwalior, Madhya Pradesh (NE)	11346 1.54	(26.1930044, 78.1502489)	21-02-2024 11:37	Aasha Hospital, Gomati Ki Fadi, Sakhi Vihar Colony, Lashkar, Hem Singh Ki Pared, Gwalior, Madhya Pradesh (SE)	11346 4.64	(26.1865067, 78.1387644)	Driver	3.11			00:17	00:02	00:02	00:00	11	23	0	N	0
21-02-2024 11:39	Aasha Hospital, Gomati Ki Fadi, Sakhi Vihar Colony, Lashkar, Hem Singh Ki Pared, Gwalior, Madhya Pradesh (SE)	11346 4.64	(26.1865067, 78.1387822)	21-02-2024 11:53	Govt. Girls H.S. School, Gwalior, Madhya Pradesh (SW)	11346 5.92	(26.1931867, 78.1429956)	Driver	1.27			00:11	00:02	00:02	00:00	7	18	0	N	0
21-02-2024 11:55	Govt. Girls H.S. School, Gwalior, Madhya Pradesh (SW)	11346 5.92	(26.1931733, 78.1429333)	21-02-2024 12:00	Mateshwari Complex, Dr Rameshwar Shastri Lane / Galli, Lala Ka Bazaar, Gwalior, Madhya Pradesh (SW)	11346 6.32	(26.1956667, 78.1453511)	Driver	0.4			00:05	00:00	00:05	00:00	5	13	0	N	0

Trip Detail

MP07L5588 - Truck - 355172100229697 from 01-02-2024 00:00:00 to 29-02-2024 17:58:00

Detail

Start				End				Driver	Distance	Total Distance	Running V/S Stop	Running	Idle	Stop	Inactive	Speed		Over Speed	Immobilize	Alert(s)
Start Time	Start Location	Start Odometer	Start Coordinate	End Time	End Location	End Odometer	End Coordinate									AVG	MAX			
21-02-2024 12:05	Mateshwari Complex, Dr Rameshwar Shastri Lane / Galli, Lala Ka Bazaar, Gwalior, Madhya Pradesh (SW)	11346 6.32	(26.1959022, 78.1452889)	21-02-2024 12:09	DANDOTIYA MALL, Maharaj Bada, Gwalior, Madhya Pradesh (SW)	11346 6.49	(26.1964356, 78.1461067)	Driver	0.17		00:02	00:02	00:07	00:00	0	0	0	N	0	
21-02-2024 12:16	DANDOTIYA MALL, Maharaj Bada, Gwalior, Madhya Pradesh (SW)	11346 6.49	(26.1964511, 78.1461511)	21-02-2024 12:23	Royal Hospital, Roxy Rd, Near Roxy Cinema, Roxy Pul, Chitnis Ki Goth, Lashkar, Gwalior, Madhya Pradesh (SE)	11346 6.94	(26.1960333, 78.1496267)	Driver	0.45		00:07	00:00	00:04	00:00	4	18	0	N	0	
21-02-2024 12:27	Royal Hospital, Roxy Rd, Near Roxy Cinema, Roxy Pul, Chitnis Ki Goth, Lashkar, Gwalior, Madhya Pradesh (SE)	11346 6.94	(26.1960378, 78.1496978)	21-02-2024 12:31	Sulabh Complex, Jinsi Rd Number 2, Chitnis Ki Goth, Lohiya Bazaar, Gwalior, Madhya Pradesh (SE)	11346 7.45	(26.1967822, 78.1519111)	Driver	0.5		00:04	00:00	00:03	00:00	7	22	0	N	0	
21-02-2024 12:35	Sulabh Complex, Jinsi Rd Number 2, Chitnis Ki Goth, Lohiya Bazaar, Gwalior, Madhya Pradesh (SE)	11346 7.45	(26.1968067, 78.1519467)	21-02-2024 12:38	Jila Sahakari Kendriya Bank Maryadit, Sehkar Bazar Building Hazrat Road Opp Hajrat Kotwali, Bala Bai Ka Bazar, Huzrat Pull, Lohiya Bazaar, Gwalior, Madhya Pradesh (NW)	11346 7.82	(26.1983822, 78.15312)	Driver	0.37		00:03	00:00	00:03	00:00	7	20	0	N	0	

# Trip Detail

MP07L5588 - Truck - 355172100229697 from 01-02-2024 00:00:00 to 29-02-2024 17:58:00

## Detail





Start				End				Driver	Distance	Total Distance	Running V/S Stop	Running	Idle	Stop	Inactive	Speed		Over Speed	Immobilize	Alert(s)
Start Time	Start Location	Start Odometer	Start Coordinate	End Time	End Location	End Odometer	End Coordinate									AVG	MAX			
21-02-2024 12:40	Jila Sahakari Kendriya Bank Maryadit, Sehkar Bazar Building Hazrat Road Opp Hajrat Kotwali, Baia Bai Ka Bazar, Huzrat Pull, Lohiya Bazaar, Gwalior, Madhya Pradesh (NW)	11346 7.82	(26.1983711, 78.15312)	21-02-2024 12:45	Madhav Plaza, Jinsi Rd Number 2, Madhoganj, Huzrat Pull, Lohiya Bazaar, Gwalior, Madhya Pradesh (SE)	11346 8.17	(26.1986667, 78.1549778)	Driver	0.35		00:04	00:01	00:03	00:00	6	17	0	N	0	
21-02-2024 12:48	Madhav Plaza, Jinsi Rd Number 2, Madhoganj, Huzrat Pull, Lohiya Bazaar, Gwalior, Madhya Pradesh (SE)	11346 8.17	(26.1986911, 78.1550044)	21-02-2024 12:49	Shivjee Bal Chikitsalaya, Lohiya Bazaar, Gwalior, Madhya Pradesh (NW)	11346 8.34	(26.1998378, 78.1561778)	Driver	0.18		00:01	00:00	00:05	00:00	9	18	0	N	0	
21-02-2024 12:55	Shivjee Bal Chikitsalaya, Lohiya Bazaar, Gwalior, Madhya Pradesh (NW)	11346 8.34	(26.1998644, 78.1561778)	21-02-2024 13:11	Sandeep Kirana Stores, Infront Of Police Chowki, Phalka Bazar, Jayendraganj, Lashkar, Gwalior, Madhya Pradesh (NE)	11346 9.58	(26.2035689, 78.1576978)	Driver	1.24		00:11	00:05	00:26	00:00	7	18	0	N	0	



# Trip Detail

MP07L5588 - Truck - 355172100229697 from 01-02-2024 00:00:00 to 29-02-2024 17:58:00





## Detail

Start				End				Driver	Distance	Total Distance	Running V/S Stop	Running	Idle	Stop	Inactive	Speed		Over Speed	Immobilize	Alert(s)
Start Time	Start Location	Start Odometer	Start Coordinate	End Time	End Location	End Odometer	End Coordinate									AVG	MAX			
21-02-2024 13:37	Gehu, Near Police Chowki, Phalka Bazar, Jayendraganj, Lashkar, Gwalior, Madhya Pradesh (SW)	11346 9.58	(26.2035689, 78.1577156)	21-02-2024 13:42	Pahaday Mata Mandir, Nai Sadak, Sathe Ki Goth, Lashkar, Gwalior, Madhya Pradesh (NE)	11347 0.65	(26.2052289, 78.1523733)	Driver	1.07			00:05	00:00	00:03	00:00	12	15	0	N	0
21-02-2024 13:45	Pahaday Mata Mandir, Nai Sadak, Sathe Ki Goth, Lashkar, Gwalior, Madhya Pradesh (NW)	11347 0.65	(26.20524, 78.1523467)	21-02-2024 13:48	Joshi Nursing Home, Vivekanand Marg, Shanti Nagar, Shekh Ki Bagiya, Gwalior, Madhya Pradesh (SE)	11347 1.08	(26.2057, 78.148)	Driver	0.43			00:03	00:00	00:05	00:00	8	16	0	N	0
21-02-2024 13:53	Joshi Nursing Home, Vivekanand Marg, Shanti Nagar, Shekh Ki Bagiya, Gwalior, Madhya Pradesh (SE)	11347 1.08	(26.2057067, 78.1479378)	21-02-2024 13:59	Chirayu Hospital, Ratan colony, jiwajiganj, Jiwaji Ganj, Ratan Colony, Lashkar, Gwalior, Madhya Pradesh (SW)	11347 1.76	(26.2071089, 78.1422844)	Driver	0.68			00:05	00:02	00:13	00:00	9	18	0	N	0
21-02-2024 14:12	Chirayu Hospital, Ratan colony, jiwajiganj, Jiwaji Ganj, Ratan Colony, Lashkar, Gwalior, Madhya Pradesh (SW)	11347 1.76	(26.2071422, 78.1424089)	21-02-2024 14:25	Bharat Petroleum, Petrol Pump -Express Highway Fuelling Centre, TRANSPORT NAGAR GWALIOR, Gargaj Colony, Bahodapur, Gurunanak Nagar, Gwalior, Madhya Pradesh (SE)	11347 4.92	(26.2279867, 78.1493778)	Driver	3.17			00:13	00:00	00:02	00:00	14	23	0	N	0

Trip Detail

MP07L5588 - Truck - 355172100229697 from 01-02-2024 00:00:00 to 29-02-2024 17:58:00

Detail

Start				End				Driver	Distance	Total Distance	Running V/S Stop	Running	Idle	Stop	Inactive	Speed		Over Speed	Immobilize	Alert(s)
Start Time	Start Location	Start Odometer	Start Coordinate	End Time	End Location	End Odometer	End Coordinate									AVG	MAX			
21-02-2024 14:28	Bharat Petroleum, Petrol Pump - Express Highway Fuelling Centre, TRANSPORT NAGAR GWALIOR, Gargaj Colony, Bahodapur, Gurunanak Nagar, Gwalior, Madhya Pradesh (SE)	11347 4.92	(26.2 27995 6, 78.14 93689 )	21-02-2024 14:52	Hansraj Memorial Hospital, 57, Sector 2, Vinay Nagar, Gwalior, Madhya Pradesh (NE)	11347 9.6	(26.215 4533, 78.1582 578)	Driver	4.69			00:23	00:01	00:04	00:00	12	33	0	N	0
21-02-2024 14:56	Hansraj Memorial Hospital, 57, Sector 2, Vinay Nagar, Gwalior, Madhya Pradesh (NE)	11347 9.6	(26.2 15462 2, 78.15 82578 )	21-02-2024 15:01	Konark Hospital, Shinde Ki Chhawani, Gwalior, Madhya Pradesh (NW)	11348 0.61	(26.209 9533, 78.1610 044)	Driver	1.01			00:05	00:00	00:04	00:00	13	22	0	N	0
21-02-2024 15:04	Konark Hospital, Shinde Ki Chhawani, Gwalior, Madhya Pradesh (NW)	11348 0.61	(26.2 09953 3, 78.16 10489 )	21-02-2024 15:06	Jeevan Shree Hospital, Main Rd, Shinde Ki Chhawani, Gwalior, Madhya Pradesh (NW)	11348 0.91	(26.208 1378, 78.1629 156)	Driver	0.3			00:02	00:00	00:07	00:00	10	19	0	N	0
21-02-2024 15:13	Jeevan Shree Hospital, Main Rd, Shinde Ki Chhawani, Gwalior, Madhya Pradesh (NW)	11348 0.91	(26.2 08075 6, 78.16 29333 )	21-02-2024 15:29	Kamla Raja Hospital, Kamla raja, J. A. Hospital Campus, Lashkar, Gwalior, Madhya Pradesh (SE)	11348 3.54	(26.190 94, 78.1566 578)	Driver	2.63			00:16	00:00	00:25	00:00	10	23	0	N	0

# Trip Detail

MP07L5588 - Truck - 355172100229697 from 01-02-2024 00:00:00 to 29-02-2024 17:58:00

## Detail

Start				End				Driver	Distance	Total Distance	Running V/S Stop	Running	Idle	Stop	Inactive	Speed		Over Speed	Immobilize	Alert(s)
Start Time	Start Location	Start Odometer	Start Coordinate	End Time	End Location	End Odometer	End Coordinate									AVG	MAX			
21-02-2024 15:54	Kamla Raja Hospital, Kamla raja, J. A. Hospital Campus, Lashkar, Gwalior, Madhya Pradesh (SE)	11348 3.54	(26.190844, 78.1566578)	21-02-2024 15:54	Kamla Raja Hospital, Kamla raja, J. A. Hospital Campus, Lashkar, Gwalior, Madhya Pradesh (SE)	11348 3.55	(26.19084, 78.1566578)	Driver	0.01		00:00	00:00	00:15	00:00	0	0	0	N	0	
21-02-2024 16:09	Kamla Raja Hospital, Kamla raja, J. A. Hospital Campus, Lashkar, Gwalior, Madhya Pradesh (SE)	11348 3.55	(26.1908978, 78.1566933)	21-02-2024 16:52	Bharat Petroleum, Petrol Pump -Shreeji Fuels, VILL ANTRI, Gwalior, Madhya Pradesh (NE)	11350 4.22	(26.06372, 78.2264978)	Driver	20.66		00:43	00:00	00:05	00:00	29	54	0	N	0	
21-02-2024 16:57	Bharat Petroleum, Petrol Pump - Shreeji Fuels, VILL ANTRI, Gwalior, Madhya Pradesh (NE)	11350 4.22	(26.0637311, 78.2264889)	21-02-2024 16:58	Bharat Petroleum, Petrol Pump -Shreeji Fuels, VILL ANTRI, Gwalior, Madhya Pradesh (NE)	11350 4.26	(26.0637644, 78.2267822)	Driver	0.04	70.98		00:02	00:00	15:40	00:00	1	8	0	N	0
22-02-2024 08:39	Bharat Petroleum, Petrol Pump - Shreeji Fuels, VILL ANTRI, Gwalior, Madhya Pradesh (NE)	11350 4.26	(26.0637089, 78.2268356)	22-02-2024 09:20	State Bank of India, J. A. Hospital Campus, Lashkar, Gwalior, Madhya Pradesh (SE)	11352 6.65	(26.1912156, 78.1631733)	Driver	22.39			00:42	00:00	00:02	00:00	32	47	0	N	0
22-02-2024 09:22	State Bank of India, J. A. Hospital Campus, Lashkar, Gwalior, Madhya Pradesh (SE)	11352 6.65	(26.1912022, 78.1631644)	22-02-2024 09:25	Kamla Raja Hospital, Kamla raja, J. A. Hospital Campus, Lashkar, Gwalior, Madhya Pradesh (SE)	11352 7.36	(26.1907356, 78.15664)	Driver	0.71			00:02	00:00	00:53	00:00	18	29	0	N	0

Trip Detail

MP07L5588 - Truck - 355172100229697 from 01-02-2024 00:00:00 to 29-02-2024 17:58:00

Detail

Start				End				Driver	Distance	Total Distance	Running V/S Stop	Running	Idle	Stop	Inactive	Speed		Over Speed	Immobilize	Alert(s)
Start Time	Start Location	Start Odometer	Start Coordinate	End Time	End Location	End Odometer	End Coordinate									AVG	MAX			
22-02-2024 10:18	Kamla Raja Hospital, Kamla raja, J. A. Hospital Campus, Lashkar, Gwalior, Madhya Pradesh (SE)	11352 7.36	(26.1907311, 78.1566044)	22-02-2024 10:19	Kamla Raja Hospital, Kamla raja, J. A. Hospital Campus, Lashkar, Gwalior, Madhya Pradesh (SE)	11352 7.44	(26.1911178, 78.1559111)	Driver	0.08		00:01	00:00	00:02	00:00	4	13	0	N	0	
22-02-2024 10:21	Kamla Raja Hospital, Kamla raja, J. A. Hospital Campus, Lashkar, Gwalior, Madhya Pradesh (SE)	11352 7.44	(26.1911422, 78.1559022)	22-02-2024 10:29	IDGAH masjid, Kartar Singh Colony, Idgah, Madhav Ganj, Gwalior, Madhya Pradesh (NE)	11352 8.56	(26.1920333, 78.1512889)	Driver	1.12		00:07	00:02	00:02	00:00	10	18	0	N	0	
22-02-2024 10:31	IDGAH masjid, Kartar Singh Colony, Idgah, Madhav Ganj, Gwalior, Madhya Pradesh (NE)	11352 8.56	(26.19206, 78.1512533)	22-02-2024 10:32	IDGAH masjid, Kartar Singh Colony, Idgah, Madhav Ganj, Gwalior, Madhya Pradesh (SE)	11352 8.64	(26.1917, 78.15144)	Driver	0.08		00:01	00:00	00:03	00:00	5	9	0	N	0	
22-02-2024 10:35	IDGAH masjid, Kartar Singh Colony, Idgah, Madhav Ganj, Gwalior, Madhya Pradesh (SE)	11352 8.64	(26.1917333, 78.1515022)	22-02-2024 10:36	Garima Hospital, Kampoo Rd, Idgah, Lashkar, Gwalior, Madhya Pradesh (NE)	11352 8.72	(26.1912356, 78.1516622)	Driver	0.08		00:01	00:00	00:05	00:00	6	10	0	N	0	

# Trip Detail

MP07L5588 - Truck - 355172100229697 from 01-02-2024 00:00:00 to 29-02-2024 17:58:00





## Detail

Start				End				Driver	Distance	Total Distance	Running V/S Stop	Running	Idle	Stop	Inactive	Speed		Over Speed	Immobilize	Alert(s)
Start Time	Start Location	Start Odometer	Start Coordinate	End Time	End Location	End Odometer	End Coordinate									AVG	MAX			
22-02-2024 10:41	Garima Hospital, Kampoo Rd, Idgah, Lashkar, Gwalior, Madhya Pradesh (NE)	11352 8.72	(26.1 91142 2, 78.15 16356 )	22-02-2024 10:48	Shop No. 2, Indian Oil, S.A.F, Jawahar Colony, Kampoo, Gwalior, Madhya Pradesh (NE)	11352 9.3	(26.187 96, 78.1498 133)	Driver	0.59			00:04	00:03	00:02	00:00	8	20	0	N	0
22-02-2024 10:50	Shop No. 2, Indian Oil, S.A.F, Jawahar Colony, Kampoo, Gwalior, Madhya Pradesh (NE)	11352 9.3	(26.1 87944 4, 78.14 97778 )	22-02-2024 11:00	Sheetla Mata Temple, Sindhi Colony, Gwalior, Madhya Pradesh (NE)	11353 0.52	(26.186 2156, 78.1442 4)	Driver	1.23			00:08	00:02	00:10	00:00	9	19	0	N	0
22-02-2024 11:09	Sheetla Mata Temple, Sindhi Colony, Gwalior, Madhya Pradesh (NE)	11353 0.52	(26.1 86215 6, 78.14 41511 )	22-02-2024 11:26	Thakur Hospital, Madhav Ganj, Near Police Station, Gadway Ki Goth, Lashkar, Gwalior, Madhya Pradesh (NW)	11353 2.96	(26.192 9311, 78.1448 178)	Driver	2.44			00:17	00:00	00:07	00:00	9	20	0	N	0
22-02-2024 11:33	Thakur Hospital, Madhav Ganj, Near Police Station, Gadway Ki Goth, Lashkar, Gwalior, Madhya Pradesh (NW)	11353 2.96	(26.1 92964 4, 78.14 48178 )	22-02-2024 11:38	Madina Masjid, Gadway Ki Goth, Lala Ka Bazaar, Gwalior, Madhya Pradesh (SW)	11353 3.25	(26.193 7, 78.1433 244)	Driver	0.3			00:05	00:00	00:04	00:00	4	13	0	N	0

# Trip Detail

MP07L5588 - Truck - 355172100229697 from 01-02-2024 00:00:00 to 29-02-2024 17:58:00

## Detail

Start				End				Driver	Distance	Total Distance	Running V/S Stop	Running	Idle	Stop	Inactive	Speed		Over Speed	Immobilize	Alert(s)
Start Time	Start Location	Start Odometer	Start Coordinate	End Time	End Location	End Odometer	End Coordinate									AVG	MAX			
22-02-2024 11:42	Madina Masjid, Gadway Ki Goth, Lala Ka Bazaar, Gwalior, Madhya Pradesh (SW)	11353 3.25	(26.19378, 78.1433867)	22-02-2024 11:46	Mateshwari Complex, Dr Rameshwar Shastri Lane / Galli, Lala Ka Bazaar, Gwalior, Madhya Pradesh (SW)	11353 3.59	(26.1955889, 78.1452444)	Driver	0.33			00:04	00:00	00:03	00:00	5	15	0	N	0
22-02-2024 11:49	Mateshwari Complex, Dr Rameshwar Shastri Lane / Galli, Lala Ka Bazaar, Gwalior, Madhya Pradesh (SW)	11353 3.59	(26.195764, 78.1452622)	22-02-2024 12:09	OYO 16897 Hotel Shubham Continental, Jinsi Road Number 3, Roxy Pul, Chitnis Ki Goth, Near, Gwalior, Madhya Pradesh (NE)	11353 5.6	(26.1954378, 78.1514578)	Driver	2.01			00:19	00:01	00:02	00:00	6	19	0	N	0
22-02-2024 12:12	OYO 16897 Hotel Shubham Continental, Jinsi Road Number 3, Roxy Pul, Chitnis Ki Goth, Near, Gwalior, Madhya Pradesh (NE)	11353 5.6	(26.195484, 78.15144)	22-02-2024 12:13	Sulabh Complex, Jinsi Rd Number 2, Chitnis Ki Goth, Lohiya Bazaar, Gwalior, Madhya Pradesh (NE)	11353 5.77	(26.1968378, 78.1519733)	Driver	0.17			00:01	00:00	00:06	00:00	11	18	0	N	0
22-02-2024 12:19	Sulabh Complex, Jinsi Rd Number 2, Chitnis Ki Goth, Lohiya Bazaar, Gwalior, Madhya Pradesh (NE)	11353 5.77	(26.19692, 78.1520178)	22-02-2024 12:22	Shivjee Bal Chikitsalaya, Lohiya Bazaar, Gwalior, Madhya Pradesh (NW)	11353 6.66	(26.1998511, 78.1561333)	Driver	0.89			00:03	00:00	00:02	00:00	18	23	0	N	0

Trip Detail

MP07L5588 - Truck - 355172100229697 from 01-02-2024 00:00:00 to 29-02-2024 17:58:00

Detail

Start				End				Driver	Distance	Total Distance	Running V/S Stop	Running	Idle	Stop	Inactive	Speed		Over Speed	Immobilize	Alert(s)
Start Time	Start Location	Start Odometer	Start Coordinate	End Time	End Location	End Odometer	End Coordinate									AVG	MAX			
22-02-2024 12:24	Bharat Petroleum, Petrol Pump - Saroj Fuel Shoppee, GWALIOR CITY 2, Lohiya Bazaar, Gwalior, Madhya Pradesh (SW)	11353 6.66	(26.1998978, 78.1561689)	22-02-2024 12:25	Sharma Electronics and Car Accessories, Jinsi Rd Number 2, Khurjewala Mohalla, Daulat Ganj, Gwalior, Madhya Pradesh (NE)	11353 6.82	(26.2009533, 78.1571911)	Driver	0.16		00:01	00:00	00:04	00:00	9	15	0	N	0	
22-02-2024 12:29	Sharma Electronics and Car Accessories, Jinsi Rd Number 2, Khurjewala Mohalla, Daulat Ganj, Gwalior, Madhya Pradesh (NE)	11353 6.82	(26.2010133, 78.1571911)	22-02-2024 12:30	Hotel Sukh Sagar, Patankar Bazaar, Patankar Bazar, Khurjewala Mohalla, Daulat Ganj, Gwalior, Madhya Pradesh (SW)	11353 6.92	(26.2017756, 78.1572533)	Driver	0.09		00:01	00:00	00:03	00:00	8	14	0	N	0	
22-02-2024 12:32	Hotel Sukh Sagar, Patankar Bazaar, Patankar Bazar, Khurjewala Mohalla, Daulat Ganj, Gwalior, Madhya Pradesh (SW)	11353 6.92	(26.2018156, 78.1572711)	22-02-2024 12:35	United Bank of India, Gwalior, Patankar Bazar, Jayendraganj, Shinde Ki Chhawani, Gwalior, Madhya Pradesh (SW)	11353 7.16	(26.2025689, 78.1571733)	Driver	0.24		00:03	00:00	00:02	00:00	5	14	0	N	0	

# Trip Detail

MP07L5588 - Truck - 355172100229697 from 01-02-2024 00:00:00 to 29-02-2024 17:58:00

## Detail




Start				End				Driver	Distance	Total Distance	Running V/S Stop	Running	Idle	Stop	Inactive	Speed		Over Speed	Immobilize	Alert(s)
Start Time	Start Location	Start Odometer	Start Coordinate	End Time	End Location	End Odometer	End Coordinate									AVG	MAX			
22-02-2024 12:37	United Bank of India, Gwalior, Patankar Bazar, Jayendranj, Shinde Ki Chhawani, Gwalior, Madhya Pradesh (SW)	11353 7.16	(26.2025711, 78.1571378)	22-02-2024 12:39	Corporation Bank, Gasht ka Tajiya, Patankar Bazar, Phalka Bazar, Pardhi Mohalla, Lashkar, Gwalior, Madhya Pradesh (SW)	11353 7.4	(26.2032711, 78.1560178)	Driver	0.24			00:02	00:00	00:04	00:00	7	15	0	N	0
22-02-2024 12:43	Corporation Bank, Gasht ka Tajiya, Patankar Bazar, Phalka Bazar, Pardhi Mohalla, Lashkar, Gwalior, Madhya Pradesh (SW)	11353 7.4	(26.2032911, 78.1560267)	22-02-2024 12:49	Jk Plaza, Patankar Bazar, Phalka Bazar, Pardhi Mohalla, Shekh Ki Bagiya, Gwalior, Madhya Pradesh (SE)	11353 7.82	(26.2029533, 78.1556444)	Driver	0.43			00:04	00:02	00:03	00:00	7	14	0	N	0
22-02-2024 12:52	Jk Plaza, Patankar Bazar, Phalka Bazar, Pardhi Mohalla, Shekh Ki Bagiya, Gwalior, Madhya Pradesh (SE)	11353 7.82	(26.2029711, 78.1555911)	22-02-2024 13:01	Joshi Nursing Home, Vivekanand Marg, Shanti Nagar, Shekh Ki Bagiya, Gwalior, Madhya Pradesh (SE)	11353 8.69	(26.2057333, 78.1479822)	Driver	0.86			00:07	00:02	00:04	00:00	8	14	0	N	0
22-02-2024 13:05	Joshi Nursing Home, Vivekanand Marg, Shanti Nagar, Shekh Ki Bagiya, Gwalior, Madhya Pradesh (SE)	11353 8.69	(26.2057244, 78.1479111)	22-02-2024 13:09	Canara Bank, Near Naranh Bakery, Janak Ganj Rd, Shanti Nagar, Lashkar, Gwalior, Madhya Pradesh (NW)	11353 9.39	(26.2074578, 78.1461156)	Driver	0.7			00:04	00:00	00:07	00:00	11	11	0	N	0



Trip Detail

MP07L5588 - Truck - 355172100229697 from 01-02-2024 00:00:00 to 29-02-2024 17:58:00

Detail

Start				End				Driver	Distance	Total Distance	Running V/S Stop	Running	Idle	Stop	Inactive	Speed		Over Speed	Immobilize	Alert(s)
Start Time	Start Location	Start Odometer	Start Coordinate	End Time	End Location	End Odometer	End Coordinate									AVG	MAX			
22-02-2024 13:15	Canara Bank, Near Naranh Bakery, Janak Ganj Rd, Shanti Nagar, Lashkar, Gwalior, Madhya Pradesh (NW)	11353 9.39	(26.2075089, 78.14616)	22-02-2024 13:18	Chirayu Hospital, Ratan colony, jiwajiganj, Jiwaji Ganj, Ratan Colony, Lashkar, Gwalior, Madhya Pradesh (NE)	11353 9.64	(26.2080733, 78.1450044)	Driver	0.25			00:03	00:00	00:04	00:00	6	9	0	N	0
22-02-2024 13:22	Chirayu Hospital, Ratan colony, jiwajiganj, Jiwaji Ganj, Ratan Colony, Lashkar, Gwalior, Madhya Pradesh (NE)	11353 9.64	(26.2080644, 78.1449511)	22-02-2024 13:29	Chirayu Hospital, Ratan colony, jiwajiganj, Jiwaji Ganj, Ratan Colony, Lashkar, Gwalior, Madhya Pradesh (SW)	11354 0.76	(26.2071933, 78.1423733)	Driver	1.11			00:07	00:00	00:28	00:00	9	12	0	N	0
22-02-2024 13:57	Chirayu Hospital, Ratan colony, jiwajiganj, Jiwaji Ganj, Ratan Colony, Lashkar, Gwalior, Madhya Pradesh (SW)	11354 0.76	(26.2071333, 78.1424356)	22-02-2024 14:11	Bharat Petroleum, Petrol Pump -Express Highway Fuelling Centre, TRANSPORT NAGAR GWALIOR, Gargaj Colony, Bahodapur, Gurunanak Nagar, Gwalior, Madhya Pradesh (SE)	11354 3.45	(26.2279711, 78.1493333)	Driver	2.68			00:15	00:00	00:03	00:00	11	26	0	N	0

Trip Detail

MP07L5588 - Truck - 355172100229697 from 01-02-2024 00:00:00 to 29-02-2024 17:58:00

Detail

Start				End				Driver	Distance	Total Distance	Running V/S Stop	Running	Idle	Stop	Inactive	Speed		Over Speed	Immobilize	Alert(s)
Start Time	Start Location	Start Odometer	Start Coordinate	End Time	End Location	End Odometer	End Coordinate									AVG	MAX			
22-02-2024 14:14	Bharat Petroleum, Petrol Pump - Express Highway Fuelling Centre, TRANSPORT NAGAR GWALIOR, Gargaj Colony, Bahodapur, Gurunanak Nagar, Gwalior, Madhya Pradesh (SE)	11354 3.45	(26.2 27971 1, 78.14 936)	22-02-2024 14:14	Bharat Petroleum, Petrol Pump -Express Highway Fuelling Centre, TRANSPORT NAGAR GWALIOR, Gargaj Colony, Bahodapur, Gurunanak Nagar, Gwalior, Madhya Pradesh (SE)	11354 3.45	(26.227 9844, 78.1493 689)	Driver	0.0		00:00	00:00	00:03	00:00	0	0	0	N	0	
22-02-2024 14:17	Bharat Petroleum, Petrol Pump - Express Highway Fuelling Centre, TRANSPORT NAGAR GWALIOR, Gargaj Colony, Bahodapur, Gurunanak Nagar, Gwalior, Madhya Pradesh (SE)	11354 3.45	(26.2 27986 7, 78.14 93956)	22-02-2024 14:33	parashar polyclinic, Moti Jheel, Gwalior, Madhya Pradesh (SW)	11354 7.97	(26.251 1267, 78.1423 467)	Driver	4.52		00:16	00:00	00:06	00:00	17	30	0	N	0	
22-02-2024 14:39	parashar polyclinic, Moti Jheel, Gwalior, Madhya Pradesh (SW)	11354 7.97	(26.2 51131 1, 78.14 23733)	22-02-2024 15:40	Jeevan Shree Hospital, Main Rd, Shinde Ki Chhawani, Gwalior, Madhya Pradesh (NW)	11355 6.73	(26.208 0356, 78.1628 533)	Driver	8.76		00:49	00:12	00:02	00:00	11	33	0	N	0	

# Trip Detail

MP07L5588 - Truck - 355172100229697 from 01-02-2024 00:00:00 to 29-02-2024 17:58:00

## Detail

Start				End				Driver	Distance	Total Distance	Running V/S Stop	Running	Idle	Stop	Inactive	Speed		Over Speed	Immobilize	Alert(s)
Start Time	Start Location	Start Odometer	Start Coordinate	End Time	End Location	End Odometer	End Coordinate									AVG	MAX			
22-02-2024 15:42	Jeevan Shree Hospital, Main Rd, Shinde Ki Chhawani, Gwalior, Madhya Pradesh (NW)	11355 6.73	(26.20798, 78.1628711)	22-02-2024 15:46	Hanuman Ji Ka Mandir, Lashkar, Gwalior, Madhya Pradesh (SE)	11355 7.26	(26.2054489, 78.16128)	Driver	0.52		00:04	00:00	00:03	00:00	8	21	0	N	0	
22-02-2024 15:49	Hanuman Ji Ka Mandir, Lashkar, Gwalior, Madhya Pradesh (SE)	11355 7.26	(26.2054378, 78.1612533)	22-02-2024 15:54	SARAF HOSPITAL, Jayendraganj, Lashkar, Gwalior, Madhya Pradesh (NE)	11355 7.55	(26.2036667, 78.1613956)	Driver	0.29		00:03	00:02	00:04	00:00	6	18	0	N	0	
22-02-2024 15:58	SARAF HOSPITAL, Jayendraganj, Lashkar, Gwalior, Madhya Pradesh (NE)	11355 7.55	(26.2036378, 78.1613867)	22-02-2024 16:45	Bharat Petroleum, Petrol Pump -Shreeji Fuels, VILL ANTRI, Gwalior, Madhya Pradesh (NE)	11357 8.49	(26.0636889, 78.2267111)	Driver	20.95		00:46	00:01	00:06	00:00	27	65	0	N	0	
22-02-2024 16:51	Bharat Petroleum, Petrol Pump - Shreeji Fuels, VILL ANTRI, Gwalior, Madhya Pradesh (NE)	11357 8.49	(26.06372, 78.2266933)	22-02-2024 16:55	Bharat Petroleum, Petrol Pump -Shreeji Fuels, VILL ANTRI, Gwalior, Madhya Pradesh (NE)	11357 8.52	(26.0637489, 78.226444)	Driver	0.03		00:02	00:03	00:06	00:00	0	0	0	N	0	
22-02-2024 17:01	Bharat Petroleum, Petrol Pump - Shreeji Fuels, VILL ANTRI, Gwalior, Madhya Pradesh (NE)	11357 8.52	(26.0637489, 78.2264711)	22-02-2024 17:03	Bharat Petroleum, Petrol Pump -Shreeji Fuels, VILL ANTRI, Gwalior, Madhya Pradesh (NE)	11358 1.67	(26.0638133, 78.2267378)	Driver	3.16	77.41		00:02	00:00	15:53	00:00	12	12	0	N	0

# Trip Detail

MP07L5588 - Truck - 355172100229697 from 01-02-2024 00:00:00 to 29-02-2024 17:58:00

## Detail

Start				End				Driver	Distance	Total Distance	Running V/S Stop	Running	Idle	Stop	Inactive	Speed		Over Speed	Immobilize	Alert(s)
Start Time	Start Location	Start Odometer	Start Coordinate	End Time	End Location	End Odometer	End Coordinate									AVG	MAX			
23-02-2024 08:57	Bharat Petroleum, Petrol Pump - Shreeji Fuels, VILL ANTRI, Gwalior, Madhya Pradesh (NE)	11358 1.67	(26.0637778, 78.2267822)	23-02-2024 09:35	Kamla Raja Hospital, Kamla raja, J. A. Hospital Campus, Lashkar, Gwalior, Madhya Pradesh (SE)	11360 2.15	(26.1906956, 78.1566578)	Driver	20.47			00:36	00:03	00:27	00:00	34	63	0	N	0
23-02-2024 10:02	Kamla Raja Hospital, Kamla raja, J. A. Hospital Campus, Lashkar, Gwalior, Madhya Pradesh (SE)	11360 2.15	(26.1907111, 78.1566311)	23-02-2024 10:07	IDGAH masjid, Kartar Singh Colony, Idgah, Madhav Ganj, Gwalior, Madhya Pradesh (NE)	11360 2.81	(26.1919844, 78.1512533)	Driver	0.67			00:05	00:00	00:03	00:00	8	20	0	N	0
23-02-2024 10:10	IDGAH masjid, Kartar Singh Colony, Idgah, Madhav Ganj, Gwalior, Madhya Pradesh (NE)	11360 2.81	(26.1919667, 78.1512356)	23-02-2024 10:18	Kailash Superspeciality Hospital - Most Advance Surgical Hospital - Best Multispeciality Hospital, Jawahar Colony, Lashkar, Gwalior, Madhya Pradesh (SW)	11360 3.44	(26.1904733, 78.1501333)	Driver	0.63			00:07	00:00	00:04	00:00	5	18	0	N	0

# Trip Detail

MP07L5588 - Truck - 355172100229697 from 01-02-2024 00:00:00 to 29-02-2024 17:58:00




## Detail

Start				End				Driver	Distance	Total Distance	Running V/S Stop	Running	Idle	Stop	Inactive	Speed		Over Speed	Immobilize	Alert(s)
Start Time	Start Location	Start Odometer	Start Coordinate	End Time	End Location	End Odometer	End Coordinate									AVG	MAX			
23-02-2024 10:22	Kailash Superspeciality Hospital - Most Advance Surgical Hospital - Best Multispeciality Hospital, Jawahar Colony, Lashkar, Gwalior, Madhya Pradesh (SW)	11360 3.44	(26.1904822, 78.1501067)	23-02-2024 10:50	Thakur Hospital, Madhav Ganj, Near Police Station, Gadway Ki Goth, Lashkar, Gwalior, Madhya Pradesh (NW)	11360 8.06	(26.19286, 78.1447644)	Driver	4.62		00:27	00:01	00:02	00:00	10	26	0	N	0	
23-02-2024 10:52	Thakur Hospital, Madhav Ganj, Near Police Station, Gadway Ki Goth, Lashkar, Gwalior, Madhya Pradesh (NW)	11360 8.06	(26.19294, 78.1447822)	23-02-2024 11:00	RAHUL TRADERS GWALIOR, Near shri ram palace, Lala Ka Bazaar, darji oli, Bada Rd, Gwalior, Madhya Pradesh (NW)	11360 8.86	(26.1981244, 78.1444178)	Driver	0.81		00:06	00:02	00:03	00:00	8	17	0	N	0	
23-02-2024 11:04	RAHUL TRADERS GWALIOR, Near shri ram palace, Lala Ka Bazaar, darji oli, Bada Rd, Gwalior, Madhya Pradesh (NW)	11360 8.86	(26.19814, 78.1444178)	23-02-2024 11:15	Mateshwari Complex, Dr Rameshwar Shastri Lane / Galli, Lala Ka Bazaar, Gwalior, Madhya Pradesh (SE)	11360 9.59	(26.1960156, 78.14544)	Driver	0.73		00:10	00:02	00:04	00:00	4	14	0	N	0	

# Trip Detail

MP07L5588 - Truck - 355172100229697 from 01-02-2024 00:00:00 to 29-02-2024 17:58:00

## Detail

Start				End				Driver	Distance	Total Distance	Running V/S Stop	Running	Idle	Stop	Inactive	Speed		Over Speed	Immobilize	Alert(s)
Start Time	Start Location	Start Odometer	Start Coordinate	End Time	End Location	End Odometer	End Coordinate									AVG	MAX			
23-02-2024 11:20	Mateshwari Complex, Dr Rameshwar Shastri Lane / Galli, Lala Ka Bazaar, Gwalior, Madhya Pradesh (SW)	11360 9.59	(26.1958933, 78.1453867)	23-02-2024 11:24	Royal Hospital, Roxy Rd, Near Roxy Cinema, Roxy Pul, Chitnis Ki Goth, Lashkar, Gwalior, Madhya Pradesh (SE)	11361 0.13	(26.1960533, 78.1496444)	Driver	0.54			00:05	00:00	00:03	00:00	7	19	0	N	0
23-02-2024 11:27	Royal Hospital, Roxy Rd, Near Roxy Cinema, Roxy Pul, Chitnis Ki Goth, Lashkar, Gwalior, Madhya Pradesh (SE)	11361 0.13	(26.1960556, 78.1496978)	23-02-2024 11:29	Jindal Refrigeration, Roxy Rd, Nimbalkar Ki Goth No.2, Lashkar, Gwalior, Madhya Pradesh (NW)	11361 0.38	(26.1947356, 78.1511378)	Driver	0.25			00:02	00:00	00:16	00:00	6	17	0	N	0
23-02-2024 11:46	Jindal Refrigeration, Roxy Rd, Nimbalkar Ki Goth No.2, Lashkar, Gwalior, Madhya Pradesh (NW)	11361 0.38	(26.1948311, 78.1512622)	23-02-2024 11:47	Sulabh Complex, Jinsi Rd Number 2, Chitnis Ki Goth, Lohiya Bazaar, Gwalior, Madhya Pradesh (SE)	11361 0.64	(26.1968067, 78.152)	Driver	0.25			00:01	00:00	00:04	00:00	13	20	0	N	0

Trip Detail

MP07L5588 - Truck - 355172100229697 from 01-02-2024 00:00:00 to 29-02-2024 17:58:00

Detail

Start				End				Driver	Distance	Total Distance	Running V/S Stop	Running	Idle	Stop	Inactive	Speed		Over Speed	Immobilize	Alert(s)
Start Time	Start Location	Start Odometer	Start Coordinate	End Time	End Location	End Odometer	End Coordinate									AVG	MAX			
23-02-2024 11:51	Sulabh Complex, Jinsi Rd Number 2, Chitnis Ki Goth, Lohiya Bazaar, Gwalior, Madhya Pradesh (NE)	11361 0.64	(26.1968356, 78.1520267)	23-02-2024 11:56	Best Hospital In Gwalior - Modern Nursing Home & Manu Damodar Hospital - Best Laproscopy In Gwalior, opp Hujrat Kotwali, Bala Bai Ka Bazar, Chitnis Ki Goth, Lashkar, Gwalior, Madhya Pradesh (NE)	11361 1.26	(26.1984133, 78.1530489)	Driver	0.62			00:03	00:02	00:03	00:00	12	23	0	N	0
23-02-2024 11:58	Best Hospital In Gwalior - Modern Nursing Home & Manu Damodar Hospital - Best Laproscopy In Gwalior, opp Hujrat Kotwali, Bala Bai Ka Bazar, Chitnis Ki Goth, Lashkar, Gwalior, Madhya Pradesh (NE)	11361 1.26	(26.1983978, 78.1530044)	23-02-2024 11:59	Jinsi Wale Shri Ram Mandir, Near Huzrat Kotwali, Huzrat Road, Bala Bai Ka Bazar, Huzrat Pull, Lohiya Bazaar, Gwalior, Madhya Pradesh (NE)	11361 1.36	(26.1981822, 78.1537956)	Driver	0.1			00:01	00:00	00:02	00:00	7	11	0	N	0

# Trip Detail

MP07L5588 - Truck - 355172100229697 from 01-02-2024 00:00:00 to 29-02-2024 17:58:00

## Detail





Start				End				Driver	Distance	Total Distance	Running V/S Stop	Running	Idle	Stop	Inactive	Speed		Over Speed	Immobilize	Alert(s)
Start Time	Start Location	Start Odometer	Start Coordinate	End Time	End Location	End Odometer	End Coordinate									AVG	MAX			
23-02-2024 12:01	Jinsi Wale Shri Ram Mandir, Near Huzrat Kotwali, Huzrat Road, Bala Bai Ka Bazar, Huzrat Pull, Lohiya Bazaar, Gwalior, Madhya Pradesh (NE)	11361.136	(26.1981556, 78.1538133)	23-02-2024 12:03	Madhav Plaza, Jinsi Rd Number 2, Madhoganj, Huzrat Pull, Lohiya Bazaar, Gwalior, Madhya Pradesh (SE)	11361.162	(26.1986733, 78.15496)	Driver	0.26		00:01	00:00	00:03	00:00	11	20	0	N	0	
23-02-2024 12:06	Madhav Plaza, Jinsi Rd Number 2, Madhoganj, Huzrat Pull, Lohiya Bazaar, Gwalior, Madhya Pradesh (SE)	11361.162	(26.1987089, 78.1549956)	23-02-2024 12:07	Bharat Petroleum, Petrol Pump -Saroj Fuel Shoppee, GWALIOR CITY 2, Lohiya Bazaar, Gwalior, Madhya Pradesh (NW)	11361.181	(26.19994, 78.1561956)	Driver	0.19		00:01	00:00	00:03	00:00	10	20	0	N	0	
23-02-2024 12:09	Bharat Petroleum, Petrol Pump - Saroj Fuel Shoppee, GWALIOR CITY 2, Lohiya Bazaar, Gwalior, Madhya Pradesh (NW)	11361.181	(26.1999578, 78.1562311)	23-02-2024 12:24	Gehu, Near Police Chowki, Phalka Bazar, Jayendraganj, Lashkar, Gwalior, Madhya Pradesh (SW)	11361.297	(26.2035956, 78.1578044)	Driver	1.16		00:11	00:04	00:36	00:00	6	17	0	N	0	
23-02-2024 13:00	Gehu, Near Police Chowki, Phalka Bazar, Jayendraganj, Lashkar, Gwalior, Madhya Pradesh (SW)	11361.297	(26.2035556, 78.1577689)	23-02-2024 13:04	Pahaday Mata Mandir, Nai Sadak, Sathe Ki Goth, Lashkar, Gwalior, Madhya Pradesh (NE)	11361.362	(26.2051956, 78.15256)	Driver	0.65		00:04	00:00	00:02	00:00	9	14	0	N	0	



# Trip Detail

MP07L5588 - Truck - 355172100229697 from 01-02-2024 00:00:00 to 29-02-2024 17:58:00

## Detail

Start				End				Driver	Distance	Total Distance	Running V/S Stop	Running	Idle	Stop	Inactive	Speed		Over Speed	Immobilize	Alert(s)
Start Time	Start Location	Start Odometer	Start Coordinate	End Time	End Location	End Odometer	End Coordinate									AVG	MAX			
23-02-2024 13:06	Pahaday Mata Mandir, Nai Sadak, Sathe Ki Goth, Lashkar, Gwalior, Madhya Pradesh (NE)	11361 3.62	(26.2052, 78.1525333)	23-02-2024 13:11	Joshi Nursing Home, Vivekanand Marg, Shanti Nagar, Shekh Ki Bagiya, Gwalior, Madhya Pradesh (SE)	11361 4.07	(26.2057333, 78.1479911)	Driver	0.45			00:04	00:00	00:05	00:00	7	14	0	N	0
23-02-2024 13:15	Joshi Nursing Home, Vivekanand Marg, Shanti Nagar, Shekh Ki Bagiya, Gwalior, Madhya Pradesh (SE)	11361 4.07	(26.2057422, 78.14792)	23-02-2024 13:22	Essar Petrol Pump, 108, Nai Sadak, Sathe Ki Goth, Bakshi Ki Goth, Gwalior, Madhya Pradesh (NW)	11361 4.87	(26.2061333, 78.1428178)	Driver	0.8			00:05	00:02	00:02	00:00	9	13	0	N	0
23-02-2024 13:25	Chirayu Hospital, Ratan colony, jiwajiganj, Jiwaji Ganj, Ratan Colony, Lashkar, Gwalior, Madhya Pradesh (SW)	11361 4.87	(26.2061378, 78.1427733)	23-02-2024 13:27	Chirayu Hospital, Ratan colony, jiwajiganj, Jiwaji Ganj, Ratan Colony, Lashkar, Gwalior, Madhya Pradesh (SW)	11361 5.03	(26.2071867, 78.1423111)	Driver	0.17			00:02	00:00	00:41	00:00	5	12	0	N	0
23-02-2024 14:08	Chirayu Hospital, Ratan colony, jiwajiganj, Jiwaji Ganj, Ratan Colony, Lashkar, Gwalior, Madhya Pradesh (SW)	11361 5.03	(26.2073, 78.1423822)	23-02-2024 14:32	EGG SHOP, Bahodapur, Deo Bagh, Gwalior, Madhya Pradesh (SE)	11361 8.43	(26.2228222, 78.1525422)	Driver	3.4			00:20	00:03	00:05	00:00	10	33	0	N	0

Trip Detail

MP07L5588 - Truck - 355172100229697 from 01-02-2024 00:00:00 to 29-02-2024 17:58:00

Detail

Start				End				Driver	Distance	Total Distance	Running V/S Stop	Running	Idle	Stop	Inactive	Speed		Over Speed	Immobilize	Alert(s)
Start Time	Start Location	Start Odometer	Start Coordinate	End Time	End Location	End Odometer	End Coordinate									AVG	MAX			
23-02-2024 14:37	EGG SHOP, Bahodapur, Deo Bagh, Gwalior, Madhya Pradesh (SE)	11361 8.43	(26.2228156, 78.1525689)	23-02-2024 14:39	Nayak ENT clinic, Bahodapur, Bohdapur, Gwalior, Madhya Pradesh (NW)	11361 8.79	(26.2221556, 78.1532178)	Driver	0.36		00:02	00:00	00:05	00:00	9	14	0	N	0	
23-02-2024 14:45	Nayak ENT clinic, Bahodapur, Gwalior, Madhya Pradesh (NW)	11361 8.79	(26.2221844, 78.1532444)	23-02-2024 14:52	Sai Baba Temple, Koteswar Rd, Near SBI Atm, Sector-4, Vinay Nagar, Gwalior, Madhya Pradesh	11362 0.1	(26.2282067, 78.16264)	Driver	1.31		00:06	00:01	00:04	00:00	13	30	0	N	0	
23-02-2024 14:56	Sai Baba Temple, Koteswar Rd, Near SBI Atm, Sector-4, Vinay Nagar, Gwalior, Madhya Pradesh	11362 0.1	(26.2281867, 78.1626489)	23-02-2024 14:57	Koteswar Hospital, Sector-4, Vinay Nagar, Gwalior, Madhya Pradesh (NE)	11362 0.13	(26.2279667, 78.16256)	Driver	0.03		00:01	00:00	00:05	00:00	2	7	0	N	0	
23-02-2024 15:02	Koteswar Hospital, Sector-4, Vinay Nagar, Gwalior, Madhya Pradesh (NE)	11362 0.13	(26.2279667, 78.1625422)	23-02-2024 15:12	Preeti Shopping Centre & General Store, Opposite G.K.Palace, Sabd Pratap Ashram, Sabd Pratap Ashram Rd, Surya Nagar, Gwalior, Madhya Pradesh (NW)	11362 1.75	(26.2172644, 78.1607289)	Driver	1.62		00:10	00:00	00:07	00:00	10	29	0	N	0	

Trip Detail

MP07L5588 - Truck - 355172100229697 from 01-02-2024 00:00:00 to 29-02-2024 17:58:00

Detail

Start				End				Driver	Distance	Total Distance	Running V/S Stop	Running	Idle	Stop	Inactive	Speed		Over Speed	Immobilize	Alert(s)
Start Time	Start Location	Start Odometer	Start Coordinate	End Time	End Location	End Odometer	End Coordinate									AVG	MAX			
23-02-2024 15:19	Preeti Shopping Centre & General Store, Opposite G.K.Palace ,Sabd Pratap Ashram, Sabd Pratap Ashram Rd, Surya Nagar, Gwalior, Madhya Pradesh (SW)	11362 1.75	(26.2 17215 6, 78.16 07556 )	23-02-2024 15:24	Hansraj Memorial Hospital, 57, Sector 2, Vinay Nagar, Gwalior, Madhya Pradesh (NE)	11362 2.26	(26.215 3933, 78.1582 844)	Driver	0.51		00:04	00:01	00:02	00:00	8	17	0	N	0	
23-02-2024 15:26	Hansraj Memorial Hospital, 57, Sector 2, Vinay Nagar, Gwalior, Madhya Pradesh (NW)	11362 2.26	(26.2 15404 4, 78.15 82311 )	23-02-2024 15:31	Konark Hospital, Shinde Ki Chhawani, Gwalior, Madhya Pradesh (NW)	11362 3.27	(26.209 9778, 78.1610 578)	Driver	1.0		00:05	00:00	00:06	00:00	13	28	0	N	0	
23-02-2024 15:36	Konark Hospital, Shinde Ki Chhawani, Gwalior, Madhya Pradesh (NW)	11362 3.27	(26.2 09948 9, 78.16 10667 )	23-02-2024 15:37	Maa Pitambara General Stores, Shinde Ki Chhawani, Gwalior, Madhya Pradesh (SE)	11362 3.43	(26.209 3, 78.1623 644)	Driver	0.16		00:01	00:00	00:02	00:00	10	18	0	N	0	
23-02-2024 15:40	Maa Pitambara General Stores, Shinde Ki Chhawani, Gwalior, Madhya Pradesh (SW)	11362 3.43	(26.2 09268 9, 78.16 23378 )	23-02-2024 15:53	Vidya Cancer Hospital, Old High Ct Rd, near High Court, Maina Wali Gali, Dal Bazaar, Lashkar, Gwalior, Madhya Pradesh (NE)	11362 4.63	(26.201 5711, 78.1600 533)	Driver	1.22		00:10	00:03	00:04	00:00	8	19	0	N	0	

# Trip Detail

MP07L5588 - Truck - 355172100229697 from 01-02-2024 00:00:00 to 29-02-2024 17:58:00

## Detail

Start				End				Driver	Distance	Total Distance	Running V/S Stop	Running	Idle	Stop	Inactive	Speed		Over Speed	Immobilize	Alert(s)
Start Time	Start Location	Start Odometer	Start Coordinate	End Time	End Location	End Odometer	End Coordinate									AVG	MAX			
23-02-2024 15:57	Vidya Cancer Hospital, Old High Ct Rd, near High Court, Maina Wali Gali, Dal Bazaar, Lashkar, Gwalior, Madhya Pradesh (NE)	11362 4.63	(26.2015422, 78.1600622)	23-02-2024 16:10	Kamla Raja Hospital, Kamla raja, J. A. Hospital Campus, Lashkar, Gwalior, Madhya Pradesh (SE)	11362 6.75	(26.1909067, 78.1567111)	Driver	2.12		00:13	00:00	00:12	00:00	10	26	0	N	0	
23-02-2024 16:22	Kamla Raja Hospital, Kamla raja, J. A. Hospital Campus, Lashkar, Gwalior, Madhya Pradesh (SE)	11362 6.75	(26.1907889, 78.1567111)	23-02-2024 16:59	Bharat Petroleum, Petrol Pump -Shreeji Fuels, VILL ANTRI, Gwalior, Madhya Pradesh (NE)	11364 7.79	(26.0637444, 78.2265244)	Driver	21.04		00:36	00:01	00:08	00:00	35	66	0	N	0	
23-02-2024 17:08	Bharat Petroleum, Petrol Pump - Shreeji Fuels, VILL ANTRI, Gwalior, Madhya Pradesh (NE)	11364 7.79	(26.0638133, 78.2265067)	23-02-2024 17:10	Bharat Petroleum, Petrol Pump -Shreeji Fuels, VILL ANTRI, Gwalior, Madhya Pradesh (NE)	11365 1.82	(26.0638711, 78.2267822)	Driver	4.04	70.18		00:02	00:00	15:30	00:00	9	9	0	N	0
24-02-2024 08:40	Bharat Petroleum, Petrol Pump - Shreeji Fuels, VILL ANTRI, Gwalior, Madhya Pradesh (NE)	11365 1.82	(26.0637489, 78.2268089)	24-02-2024 09:24	Bharat Petroleum Fuel Station, Kampoo Rd, Nimbalkar Ki Goth No.2, Lashkar, Gwalior, Madhya Pradesh (SW)	11367 3.61	(26.1936756, 78.1535911)	Driver	21.8		00:44	00:00	00:11	00:00	30	52	0	N	0	

Trip Detail

MP07L5588 - Truck - 355172100229697 from 01-02-2024 00:00:00 to 29-02-2024 17:58:00

Detail

Start				End				Driver	Distance	Total Distance	Running V/S Stop	Running	Idle	Stop	Inactive	Speed		Over Speed	Immobilize	Alert(s)
Start Time	Start Location	Start Odometer	Start Coordinate	End Time	End Location	End Odometer	End Coordinate									AVG	MAX			
24-02-2024 09:35	Bharat Petroleum Fuel Station, Kampoo Rd, Nimbalkar Ki Goth No.2, Lashkar, Gwalior, Madhya Pradesh (SW)	11367 3.61	(26.1937044, 78.1536)	24-02-2024 09:37	Kamla Raja Hospital, Kamla raja, J. A. Hospital Campus, Lashkar, Gwalior, Madhya Pradesh (SE)	11367 4.38	(26.1908644, 78.1567289)	Driver	0.77		00:03	00:00	00:30	00:00	18	23	0	N	0	
24-02-2024 10:07	Kamla Raja Hospital, Kamla raja, J. A. Hospital Campus, Lashkar, Gwalior, Madhya Pradesh (SE)	11367 4.38	(26.1908489, 78.1567822)	24-02-2024 10:15	Government Padma Girls Higher Secondary School, Kampoo, Cirar Colony, Jawahar Colony, Lashkar, Gwalior, Madhya Pradesh (SW)	11367 5.73	(26.1919733, 78.1521689)	Driver	1.35		00:07	00:00	00:05	00:00	11	28	0	N	0	
24-02-2024 10:19	Government Padma Girls Higher Secondary School, Kampoo, Cirar Colony, Jawahar Colony, Lashkar, Gwalior, Madhya Pradesh (SW)	11367 5.73	(26.1919622, 78.1521867)	24-02-2024 10:26	Kailash Superspeciality Hospital - Most Advance Surgical Hospital - Best Multispeciality Hospital, Jawahar Colony, Lashkar, Gwalior, Madhya Pradesh (SE)	11367 6.08	(26.190911, 78.1511644)	Driver	0.35		00:05	00:01	00:03	00:00	4	16	0	N	0	

# Trip Detail

MP07L5588 - Truck - 355172100229697 from 01-02-2024 00:00:00 to 29-02-2024 17:58:00

## Detail

Start				End				Driver	Distance	Total Distance	Running V/S Stop	Running	Idle	Stop	Inactive	Speed		Over Speed	Immobilize	Alert(s)
Start Time	Start Location	Start Odometer	Start Coordinate	End Time	End Location	End Odometer	End Coordinate									AVG	MAX			
24-02-2024 10:28	Kailash Superspeciality Hospital - Most Advance Surgical Hospital - Best Multispeciality Hospital, Jawahar Colony, Lashkar, Gwalior, Madhya Pradesh (SE)	11367 6.08	(26.19002, 78.151111)	24-02-2024 10:36	Central Bank of India - Sikander Kampoo Branch, Paan Patte Ki Goth, Madhav Ganj, Gwalior, Madhya Pradesh (SE)	11367 6.94	(26.1902956, 78.1483911)	Driver	0.86		00:05	00:03	00:04	00:00	10	21	0	N	0	
24-02-2024 10:40	Central Bank of India - Sikander Kampoo Branch, Paan Patte Ki Goth, Madhav Ganj, Gwalior, Madhya Pradesh (SE)	11367 6.94	(26.1903067, 78.1483556)	24-02-2024 11:04	Thakur Hospital, Madhav Ganj, Near Police Station, Gadway Ki Goth, Lashkar, Gwalior, Madhya Pradesh (NW)	11367 9.49	(26.1928667, 78.1448178)	Driver	2.56		00:21	00:03	00:06	00:00	7	20	0	N	0	
24-02-2024 11:10	Thakur Hospital, Madhav Ganj, Near Police Station, Gadway Ki Goth, Lashkar, Gwalior, Madhya Pradesh (NW)	11367 9.49	(26.19294, 78.1448267)	24-02-2024 11:18	Mateshwari Complex, Dr Rameshwar Shastri Lane / Galli, Lala Ka Bazaar, Gwalior, Madhya Pradesh (SW)	11368 0.27	(26.1956222, 78.1452622)	Driver	0.78		00:06	00:02	00:02	00:00	7	15	0	N	0	

Trip Detail

MP07L5588 - Truck - 355172100229697 from 01-02-2024 00:00:00 to 29-02-2024 17:58:00

Detail

Start				End				Driver	Distance	Total Distance	Running V/S Stop	Running	Idle	Stop	Inactive	Speed		Over Speed	Immobilize	Alert(s)
Start Time	Start Location	Start Odometer	Start Coordinate	End Time	End Location	End Odometer	End Coordinate									AVG	MAX			
24-02-2024 11:20	Mateshwari Complex, Dr Rameshwar Shastri Lane / Galli, Lala Ka Bazaar, Gwalior, Madhya Pradesh (SW)	11368 0.27	(26.1956911, 78.1453156)	24-02-2024 11:42	OYO 16897 Hotel Shubham Continental, Jinsi Road Number 3, Roxy Pul, Chitnis Ki Goth, Near, Gwalior, Madhya Pradesh (NE)	11368 2.22	(26.1954022, 78.1515111)	Driver	1.96		00:21	00:00	00:02	00:00	6	19	0	N	0	
24-02-2024 11:44	OYO 16897 Hotel Shubham Continental, Jinsi Road Number 3, Roxy Pul, Chitnis Ki Goth, Near, Gwalior, Madhya Pradesh (NE)	11368 2.22	(26.1954556, 78.1515289)	24-02-2024 11:45	Sulabh Complex, Jinsi Rd Number 2, Chitnis Ki Goth, Lohiya Bazaar, Gwalior, Madhya Pradesh (NE)	11368 2.39	(26.1968178, 78.1519911)	Driver	0.17		00:01	00:00	00:04	00:00	7	18	0	N	0	
24-02-2024 11:49	Sulabh Complex, Jinsi Rd Number 2, Chitnis Ki Goth, Lohiya Bazaar, Gwalior, Madhya Pradesh (SE)	11368 2.39	(26.1968089, 78.1520533)	24-02-2024 11:51	Best Eye Specialists In Gwalior, India - Divyam Drishti Netralaya & Laser Center, Jinsi Rd Number 2, Madhoganj, Huzrat Pull, Lashkar, Gwalior, Madhya Pradesh (NE)	11368 2.78	(26.1986378, 78.1549067)	Driver	0.39		00:02	00:00	00:02	00:00	11	19	0	N	0	
24-02-2024 11:54	Madhav Plaza, Jinsi Rd Number 2, Madhoganj, Huzrat Pull, Lohiya Bazaar, Gwalior, Madhya Pradesh (SE)	11368 2.78	(26.1987467, 78.1549956)	24-02-2024 11:55	Shivjee Bal Chikitsalaya, Lohiya Bazaar, Gwalior, Madhya Pradesh (NW)	11368 2.96	(26.1998533, 78.1561333)	Driver	0.18		00:01	00:00	00:03	00:00	10	15	0	N	0	

Trip Detail

MP07L5588 - Truck - 355172100229697 from 01-02-2024 00:00:00 to 29-02-2024 17:58:00

Detail


Start				End				Driver	Distance	Total Distance	Running V/S Stop	Running	Idle	Stop	Inactive	Speed		Over Speed	Immobilize	Alert(s)
Start Time	Start Location	Start Odometer	Start Coordinate	End Time	End Location	End Odometer	End Coordinate									AVG	MAX			
24-02-2024 11:58	Bharat Petroleum, Petrol Pump - Saroj Fuel Shoppee, GWALIOR CITY 2, Lohiya Bazaar, Gwalior, Madhya Pradesh (SW)	11368 2.96	(26.1998911, 78.1561778)	24-02-2024 11:59	Sharma Electronics and Car Accessories, Jinsi Rd Number 2, Khurjewala Mohalla, Daulat Ganj, Gwalior, Madhya Pradesh (NE)	11368 3.11	(26.2008667, 78.1571467)	Driver	0.15		00:01	00:00	00:03	00:00	6	15	0	N	0	
24-02-2024 12:02	Sharma Electronics and Car Accessories, Jinsi Rd Number 2, Khurjewala Mohalla, Daulat Ganj, Gwalior, Madhya Pradesh (NE)	11368 3.11	(26.2008911, 78.1571822)	24-02-2024 12:03	Hotel Sukh Sagar, Patankar Bazaar, Patankar Bazar, Khurjewala Mohalla, Daulat Ganj, Gwalior, Madhya Pradesh (SW)	11368 3.2	(26.2017, 78.1572978)	Driver	0.1		00:01	00:00	00:04	00:00	6	13	0	N	0	
24-02-2024 12:07	Hotel Sukh Sagar, Patankar Bazaar, Patankar Bazar, Khurjewala Mohalla, Daulat Ganj, Gwalior, Madhya Pradesh (SW)	11368 3.2	(26.2017933, 78.1573244)	24-02-2024 12:09	United Bank of India, Gwalior, Patankar Bazar, Jayendraganj, Shinde Ki Chhawani, Gwalior, Madhya Pradesh (SE)	11368 3.45	(26.2025267, 78.1572711)	Driver	0.25		00:02	00:00	00:02	00:00	7	14	0	N	0	



# Trip Detail

MP07L5588 - Truck - 355172100229697 from 01-02-2024 00:00:00 to 29-02-2024 17:58:00

## Detail

Start				End				Driver	Distance	Total Distance	Running V/S Stop	Running	Idle	Stop	Inactive	Speed		Over Speed	Immobilize	Alert(s)
Start Time	Start Location	Start Odometer	Start Coordinate	End Time	End Location	End Odometer	End Coordinate									AVG	MAX			
24-02-2024 12:11	United Bank of India, Gwalior, Patankar Bazar, Jayendraganj, Shinde Ki Chhawani, Gwalior, Madhya Pradesh (SE)	11368 3.45	(26.2025556, 78.1572178)	24-02-2024 12:22	Hotel Meenakshi Palace, Nai Sadak, Sakhar Colony, Lashkar, Gwalior, Madhya Pradesh (NW)	11368 4.75	(26.2055844, 78.1503111)	Driver	1.29		 00:10	00:02	00:03	00:00	8	18	0	N	0	
24-02-2024 12:25	Hotel Meenakshi Palace, Nai Sadak, Sakhar Colony, Lashkar, Gwalior, Madhya Pradesh (NW)	11368 4.75	(26.2055733, 78.1502489)	24-02-2024 12:28	Joshi Nursing Home, Vivekanand Marg, Shanti Nagar, Shekh Ki Bagiya, Gwalior, Madhya Pradesh (SE)	11368 4.98	(26.2056956, 78.1479644)	Driver	0.23		 00:03	00:00	00:02	00:00	4	13	0	N	0	
24-02-2024 12:30	Joshi Nursing Home, Vivekanand Marg, Shanti Nagar, Shekh Ki Bagiya, Gwalior, Madhya Pradesh (SE)	11368 4.98	(26.2057, 78.1479022)	24-02-2024 12:32	Cosmo Tower, Hanuman Chauraha, Janak Ganj Rd, Lashkar, Gwalior, Madhya Pradesh (NE)	11368 5.11	(26.2057467, 78.1466222)	Driver	0.13		 00:01	00:00	00:04	00:00	6	19	0	N	0	
24-02-2024 12:35	Cosmo Tower, Hanuman Chauraha, Janak Ganj Rd, Lashkar, Gwalior, Madhya Pradesh (NE)	11368 5.11	(26.2057178, 78.1465778)	24-02-2024 12:46	Chirayu Hospital, Ratan colony, jiwajiganj, Jiwaji Ganj, Ratan Colony, Lashkar, Gwalior, Madhya Pradesh (SW)	11368 6.78	(26.2072022, 78.1423822)	Driver	1.67		 00:09	00:02	01:25	00:00	11	17	0	N	0	

# Trip Detail

MP07L5588 - Truck - 355172100229697 from 01-02-2024 00:00:00 to 29-02-2024 17:58:00






## Detail

Start				End				Driver	Distance	Total Distance	Running V/S Stop	Running	Idle	Stop	Inactive	Speed		Over Speed	Immobilize	Alert(s)
Start Time	Start Location	Start Odometer	Start Coordinate	End Time	End Location	End Odometer	End Coordinate									AVG	MAX			
24-02-2024 14:11	Chirayu Hospital, Ratan colony, jiwajiganj, Jiwaji Ganj, Ratan Colony, Lashkar, Gwalior, Madhya Pradesh (SW)	11368 6.78	(26.20702, 78.1424622)	24-02-2024 14:26	Bharat Petroleum, Petrol Pump -Express Highway Fuelling Centre, TRANSPORT NAGAR GWALIOR, Gargaj Colony, Bahodapur, Gurunanak Nagar, Gwalior, Madhya Pradesh (SE)	11369 0.69	(26.2280022, 78.1494578)	Driver	3.91			00:15	00:00	00:04	00:00	16	25	0	N	0
24-02-2024 14:30	Bharat Petroleum, Petrol Pump - Express Highway Fuelling Centre, TRANSPORT NAGAR GWALIOR, Gargaj Colony, Bahodapur, Gurunanak Nagar, Gwalior, Madhya Pradesh (SE)	11369 0.69	(26.2279956, 78.1494667)	24-02-2024 15:28	Maa Pitambara General Stores, Shinde Ki Chhawani, Gwalior, Madhya Pradesh (NE)	11369 7.25	(26.2093267, 78.1623911)	Driver	6.56			00:53	00:05	00:05	00:00	7	31	0	N	0
24-02-2024 15:33	Kalpna hospital, Main Rd, Shinde Ki Chhawani, Gwalior, Madhya Pradesh (NW)	11369 7.25	(26.20924, 78.16232)	24-02-2024 15:35	Jeevan Shree Hospital, Main Rd, Shinde Ki Chhawani, Gwalior, Madhya Pradesh (NW)	11369 7.4	(26.2081089, 78.1628711)	Driver	0.15			00:02	00:00	00:04	00:00	5	15	0	N	0

Trip Detail

MP07L5588 - Truck - 355172100229697 from 01-02-2024 00:00:00 to 29-02-2024 17:58:00




Detail

Start				End				Driver	Distance	Total Distance	Running V/S Stop	Running	Idle	Stop	Inactive	Speed		Over Speed	Immobilize	Alert(s)
Start Time	Start Location	Start Odometer	Start Coordinate	End Time	End Location	End Odometer	End Coordinate									AVG	MAX			
24-02-2024 15:38	Jeevan Shree Hospital, Main Rd, Shinde Ki Chhawani, Gwalior, Madhya Pradesh (NW)	11369 7.4	(26.2080644, 78.1629244)	24-02-2024 15:39	Jeevan Shree Hospital, Main Rd, Shinde Ki Chhawani, Gwalior, Madhya Pradesh (SE)	11369 7.47	(26.2074689, 78.1631733)	Driver	0.07			00:01	00:00	00:02	00:00	4	11	0	N	0
24-02-2024 15:41	Jeevan Shree Hospital, Main Rd, Shinde Ki Chhawani, Gwalior, Madhya Pradesh (SE)	11369 7.47	(26.2074622, 78.1631378)	24-02-2024 15:46	SARAF HOSPITAL, Jayendraganj, Lashkar, Gwalior, Madhya Pradesh (NE)	11369 8.05	(26.2037022, 78.1614222)	Driver	0.59			00:04	00:00	00:05	00:00	8	19	0	N	0
24-02-2024 15:50	SARAF HOSPITAL, Jayendraganj, Lashkar, Gwalior, Madhya Pradesh (NE)	11369 8.05	(26.2036622, 78.1614133)	24-02-2024 16:48	Bharat Petroleum, Petrol Pump -Shreeji Fuels, VILL ANTRI, Gwalior, Madhya Pradesh (NE)	11371 9.35	(26.0638356, 78.2267644)	Driver	21.31	67.58		00:56	00:02	15:53	00:00	23	48	0	N	0
25-02-2024 08:42	Bharat Petroleum, Petrol Pump - Shreeji Fuels, VILL ANTRI, Gwalior, Madhya Pradesh (NE)	11371 9.35	(26.0637444, 78.2268)	25-02-2024 09:26	Kamla Raja Hospital, Kamla raja, J. A. Hospital Campus, Lashkar, Gwalior, Madhya Pradesh (SE)	11373 9.55	(26.1906978, 78.1566311)	Driver	20.2			00:43	00:01	00:31	00:00	28	49	0	N	0
25-02-2024 09:57	Kamla Raja Hospital, Kamla raja, J. A. Hospital Campus, Lashkar, Gwalior, Madhya Pradesh (SE)	11373 9.55	(26.1906956, 78.1565867)	25-02-2024 10:01	IDGAH masjid, Kartar Singh Colony, Idgah, Madhav Ganj, Gwalior, Madhya Pradesh (NE)	11374 1.91	(26.1919622, 78.1512622)	Driver	2.35			00:04	00:00	00:02	00:00	17	17	0	N	0

Trip Detail

MP07L5588 - Truck - 355172100229697 from 01-02-2024 00:00:00 to 29-02-2024 17:58:00

Detail

Start				End				Driver	Distance	Total Distance	Running V/S Stop	Running	Idle	Stop	Inactive	Speed		Over Speed	Immobilize	Alert(s)
Start Time	Start Location	Start Odometer	Start Coordinate	End Time	End Location	End Odometer	End Coordinate									AVG	MAX			
25-02-2024 10:04	IDGAH masjid, Kartar Singh Colony, Idgah, Madhav Ganj, Gwalior, Madhya Pradesh (NE)	11374 1.91	(26.19196, 78.1512356)	25-02-2024 10:14	Kailash Superspecialty Hospital - Most Advance Surgical Hospital - Best Multispeciality Hospital, Jawahar Colony, Lashkar, Gwalior, Madhya Pradesh (NW)	11374 2.56	(26.1906044, 78.1502222)	Driver	0.65			00:07	00:03	00:12	00:00	6	15	0	N	0
25-02-2024 10:25	Kailash Superspecialty Hospital - Most Advance Surgical Hospital - Best Multispeciality Hospital, Jawahar Colony, Lashkar, Gwalior, Madhya Pradesh (NW)	11374 2.56	(26.190562, 78.15016)	25-02-2024 10:26	Kailash Superspecialty Hospital - Most Advance Surgical Hospital - Best Multispeciality Hospital, Jawahar Colony, Lashkar, Gwalior, Madhya Pradesh (SW)	11374 2.61	(26.1902356, 78.1499467)	Driver	0.05			00:01	00:00	00:04	00:00	5	9	0	N	0
25-02-2024 10:30	Kailash Superspecialty Hospital - Most Advance Surgical Hospital - Best Multispeciality Hospital, Jawahar Colony, Lashkar, Gwalior, Madhya Pradesh (SW)	11374 2.61	(26.1902356, 78.1499822)	25-02-2024 10:32	Central Bank of India - Sikander Kampoo Branch, Paan Patte Ki Goth, Madhav Ganj, Gwalior, Madhya Pradesh (SE)	11374 2.76	(26.1903044, 78.1484533)	Driver	0.16			00:01	00:00	00:02	00:00	7	17	0	N	0

# Trip Detail

MP07L5588 - Truck - 355172100229697 from 01-02-2024 00:00:00 to 29-02-2024 17:58:00

## Detail

Start				End				Driver	Distance	Total Distance	Running V/S Stop	Running	Idle	Stop	Inactive	Speed		Over Speed	Immobilize	Alert(s)
Start Time	Start Location	Start Odometer	Start Coordinate	End Time	End Location	End Odometer	End Coordinate									AVG	MAX			
25-02-2024 10:34	Central Bank of India - Sikander Kampoo Branch, Paan Patte Ki Goth, Madhav Ganj, Gwalior, Madhya Pradesh (SE)	11374 2.76	(26.190333, 78.1483644)	25-02-2024 10:37	Hotel Kartar, Near Roxy Pul, Jinsi Nala Number 4, Idgah, Lashkar, Gwalior, Madhya Pradesh (NW)	11374 3.36	(26.192889, 78.1499022)	Driver	0.59			00:03	00:00	00:04	00:00	13	17	0	N	0
25-02-2024 10:41	Hotel Kartar, Near Roxy Pul, Jinsi Nala Number 4, Idgah, Lashkar, Gwalior, Madhya Pradesh (NE)	11374 3.36	(26.192967, 78.1500178)	25-02-2024 10:42	Hotel Kartar, Near Roxy Pul, Jinsi Nala Number 4, Idgah, Lashkar, Gwalior, Madhya Pradesh (NE)	11374 3.41	(26.193022, 78.15016)	Driver	0.05			00:01	00:00	00:03	00:00	3	10	0	N	0
25-02-2024 10:45	Hotel Kartar, Near Roxy Pul, Jinsi Nala Number 4, Idgah, Lashkar, Gwalior, Madhya Pradesh (NE)	11374 3.41	(26.1930267, 78.1501956)	25-02-2024 11:09	Thakur Hospital, Madhav Ganj, Near Police Station, Gadway Ki Goth, Lashkar, Gwalior, Madhya Pradesh (NW)	11374 7.66	(26.1928533, 78.1448089)	Driver	4.25			00:25	00:00	00:02	00:00	10	23	0	N	0
25-02-2024 11:12	Thakur Hospital, Madhav Ganj, Near Police Station, Gadway Ki Goth, Lashkar, Gwalior, Madhya Pradesh (NW)	11374 7.66	(26.1929044, 78.1447911)	25-02-2024 11:15	Govt. Girls H.S. School, Gwalior, Madhya Pradesh (SW)	11374 7.9	(26.1931356, 78.1430222)	Driver	0.23			00:03	00:00	00:03	00:00	5	10	0	N	0

# Trip Detail

MP07L5588 - Truck - 355172100229697 from 01-02-2024 00:00:00 to 29-02-2024 17:58:00

## Detail

Start				End				Driver	Distance	Total Distance	Running V/S Stop	Running	Idle	Stop	Inactive	Speed		Over Speed	Immobilize	Alert(s)
Start Time	Start Location	Start Odometer	Start Coordinate	End Time	End Location	End Odometer	End Coordinate									AVG	MAX			
25-02-2024 11:18	Govt. Girls H.S. School, Gwalior, Madhya Pradesh (SW)	11374 7.9	(26.1931156, 78.1429422)	25-02-2024 11:22	Mateshwari Complex, Dr Rameshwar Shastri Lane / Galli, Lala Ka Bazaar, Gwalior, Madhya Pradesh (SW)	11374 8.31	(26.1955822, 78.1452622)	Driver	0.41		00:04	00:00	00:03	00:00	6	14	0	N	0	
25-02-2024 11:25	Mateshwari Complex, Dr Rameshwar Shastri Lane / Galli, Lala Ka Bazaar, Gwalior, Madhya Pradesh (SW)	11374 8.31	(26.1957289, 78.1452978)	25-02-2024 11:30	Royal Hospital, Roxy Rd, Near Roxy Cinema, Roxy Pul, Chitnis Ki Goth, Lashkar, Gwalior, Madhya Pradesh (SE)	11374 8.88	(26.1960378, 78.1496533)	Driver	0.56		00:05	00:00	00:03	00:00	7	20	0	N	0	
25-02-2024 11:32	Royal Hospital, Roxy Rd, Near Roxy Cinema, Roxy Pul, Chitnis Ki Goth, Lashkar, Gwalior, Madhya Pradesh (SE)	11374 8.88	(26.1960333, 78.1496622)	25-02-2024 11:37	Hotel Golden Square, Near Navdeep Travels, Jinsi Rd Number 2, Roxy Pul, Chitnis Ki Goth, Lohiya Bazaar, Gwalior, Madhya Pradesh (NE)	11374 9.29	(26.1959911, 78.1515733)	Driver	0.41		00:05	00:00	00:03	00:00	5	20	0	N	0	
25-02-2024 11:39	Hotel Golden Square, Near Navdeep Travels, Jinsi Rd Number 2, Roxy Pul, Chitnis Ki Goth, Lohiya Bazaar, Gwalior, Madhya Pradesh (NE)	11374 9.29	(26.1960333, 78.1515644)	25-02-2024 11:40	Sulabh Complex, Jinsi Rd Number 2, Chitnis Ki Goth, Lohiya Bazaar, Gwalior, Madhya Pradesh (SE)	11374 9.39	(26.1968089, 78.1520622)	Driver	0.1		00:01	00:00	00:05	00:00	8	16	0	N	0	

Trip Detail

MP07L5588 - Truck - 355172100229697 from 01-02-2024 00:00:00 to 29-02-2024 17:58:00

Detail

Start				End				Driver	Distance	Total Distance	Running V/S Stop	Running	Idle	Stop	Inactive	Speed		Over Speed	Immobilize	Alert(s)
Start Time	Start Location	Start Odometer	Start Coordinate	End Time	End Location	End Odometer	End Coordinate									AVG	MAX			
25-02-2024 11:45	Sulabh Complex, Jinsi Rd Number 2, Chitnis Ki Goth, Lohiya Bazaar, Gwalior, Madhya Pradesh (NE)	11374 9.39	(26.1968267, 78.15208)	25-02-2024 11:53	Best Eye Specialists In Gwalior, India - Divyam Drishti Netralaya & Laser Center, Jinsi Rd Number 2, Madhoganj, Huzrat Pull, Lashkar, Gwalior, Madhya Pradesh (NE)	11375 0.12	(26.19864, 78.1549244)	Driver	0.73			00:05	00:03	00:02	00:00	9	23	0	N	0
25-02-2024 11:55	Best Eye Specialists In Gwalior, India - Divyam Drishti Netralaya & Laser Center, Jinsi Rd Number 2, Madhoganj, Huzrat Pull, Lashkar, Gwalior, Madhya Pradesh (NE)	11375 0.12	(26.1986578, 78.1549333)	25-02-2024 11:56	Bharat Petroleum, Petrol Pump -Saroj Fuel Shoppee, GWALIOR CITY 2, Lohiya Bazaar, Gwalior, Madhya Pradesh (SW)	11375 0.3	(26.1998778, 78.1561778)	Driver	0.19			00:01	00:00	00:04	00:00	12	20	0	N	0
25-02-2024 12:00	Bharat Petroleum, Petrol Pump - Saroj Fuel Shoppee, GWALIOR CITY 2, Lohiya Bazaar, Gwalior, Madhya Pradesh (SW)	11375 0.3	(26.1999222, 78.1561778)	25-02-2024 12:17	Pahaday Mata Mandir, Nai Sadak, Sathe Ki Goth, Lashkar, Gwalior, Madhya Pradesh (NW)	11375 2.1	(26.2051422, 78.1523556)	Driver	1.81			00:14	00:03	00:06	00:00	8	16	0	N	0

# Trip Detail

MP07L5588 - Truck - 355172100229697 from 01-02-2024 00:00:00 to 29-02-2024 17:58:00

## Detail

Start				End				Driver	Distance	Total Distance	Running V/S Stop	Running	Idle	Stop	Inactive	Speed		Over Speed	Immobilize	Alert(s)
Start Time	Start Location	Start Odometer	Start Coordinate	End Time	End Location	End Odometer	End Coordinate									AVG	MAX			
25-02-2024 12:23	Pahaday Mata Mandir, Nai Sadak, Sathe Ki Goth, Lashkar, Gwalior, Madhya Pradesh (NW)	11375 2.1	(26.2051711, 78.15232)	25-02-2024 12:26	Joshi Nursing Home, Vivekanand Marg, Shanti Nagar, Shekh Ki Bagiya, Gwalior, Madhya Pradesh (SE)	11375 2.88	(26.2056711, 78.1479822)	Driver	0.78			00:03	00:00	00:07	00:00	15	15	0	N	0
25-02-2024 12:33	Joshi Nursing Home, Vivekanand Marg, Shanti Nagar, Shekh Ki Bagiya, Gwalior, Madhya Pradesh (SE)	11375 2.88	(26.2056844, 78.1479378)	25-02-2024 12:35	Essar Petrol Pump, 108, Nai Sadak, Sathe Ki Goth, Bakshi Ki Goth, Gwalior, Madhya Pradesh (NE)	11375 3.22	(26.2057089, 78.1458044)	Driver	0.34			00:01	00:00	00:02	00:00	16	16	0	N	0
25-02-2024 12:37	Essar Petrol Pump, 108, Nai Sadak, Sathe Ki Goth, Bakshi Ki Goth, Gwalior, Madhya Pradesh (NE)	11375 3.22	(26.2057067, 78.1457689)	25-02-2024 12:40	Chirayu Hospital, Ratan colony, jiwajiganj, Jiwaji Ganj, Ratan Colony, Lashkar, Gwalior, Madhya Pradesh (SW)	11375 3.69	(26.2071133, 78.1424178)	Driver	0.47			00:03	00:00	00:16	00:00	8	14	0	N	0
25-02-2024 12:56	Chirayu Hospital, Ratan colony, jiwajiganj, Jiwaji Ganj, Ratan Colony, Lashkar, Gwalior, Madhya Pradesh (SW)	11375 3.69	(26.2070356, 78.1424)	25-02-2024 13:11	Bharat Petroleum, Petrol Pump -Express Highway Fuelling Centre, TRANSPORT NAGAR GWALIOR, Gargaj Colony, Bahodapur, Gurunanak Nagar, Gwalior, Madhya Pradesh (SE)	11375 6.35	(26.2279444, 78.1494489)	Driver	2.66			00:15	00:00	00:04	00:00	11	31	0	N	0



# Trip Detail

MP07L5588 - Truck - 355172100229697 from 01-02-2024 00:00:00 to 29-02-2024 17:58:00






## Detail

Start				End				Driver	Distance	Total Distance	Running V/S Stop	Running	Idle	Stop	Inactive	Speed		Over Speed	Immobilize	Alert(s)
Start Time	Start Location	Start Odometer	Start Coordinate	End Time	End Location	End Odometer	End Coordinate									AVG	MAX			
25-02-2024 13:15	Bharat Petroleum, Petrol Pump - Express Highway Fuelling Centre, TRANSPORT NAGAR GWALIOR, Gargaj Colony, Bahodapur, Gurunanak Nagar, Gwalior, Madhya Pradesh (SE)	11375 6.35	(26.2 27977 8, 78.14 94667 )	25-02-2024 13:24	parashar polyclinic, Moti Jheel, Gwalior, Madhya Pradesh (NW)	11375 9.06	(26.251 2422, 78.1424 )	Driver	2.72		00:09	00:00	00:06	00:00	19	37	0	N	0	
25-02-2024 13:29	parashar polyclinic, Moti Jheel, Gwalior, Madhya Pradesh (NW)	11375 9.06	(26.2 51248 9, 78.14 24444 )	25-02-2024 13:55	Sai Baba Temple, Koteswar Rd, Near SBI Atm, Sector-4, Vinay Nagar, Gwalior, Madhya Pradesh	11376 4.27	(26.228 2133, 78.1627 022)	Driver	5.21		00:25	00:00	00:05	00:00	12	28	0	N	0	
25-02-2024 14:00	Sai Baba Temple, Koteswar Rd, Near SBI Atm, Sector-4, Vinay Nagar, Gwalior, Madhya Pradesh	11376 4.27	(26.2 28206 7, 78.16 27022 )	25-02-2024 14:23	Konark Hospital, Shinde Ki Chhawani, Gwalior, Madhya Pradesh (NW)	11376 7.99	(26.210 0178, 78.1610 489)	Driver	3.73		00:18	00:05	00:04	00:00	12	25	0	N	0	
25-02-2024 14:27	Konark Hospital, Shinde Ki Chhawani, Gwalior, Madhya Pradesh (NE)	11376 7.99	(26.2 09964 4, 78.16 11289 )	25-02-2024 14:30	Yugantar Palace, Main Rd, Shinde Ki Chhawani, Gwalior, Madhya Pradesh (NE)	11376 8.24	(26.208 6533, 78.1626 933)	Driver	0.25		00:02	00:01	00:02	00:00	8	16	0	N	0	

# Trip Detail

MP07L5588 - Truck - 355172100229697 from 01-02-2024 00:00:00 to 29-02-2024 17:58:00

## Detail

Start				End				Driver	Distance	Total Distance	Running V/S Stop	Running	Idle	Stop	Inactive	Speed		Over Speed	Immobilize	Alert(s)
Start Time	Start Location	Start Odometer	Start Coordinate	End Time	End Location	End Odometer	End Coordinate									AVG	MAX			
25-02-2024 14:32	Yugantar Palace, Main Rd, Shinde Ki Chhawani, Gwalior, Madhya Pradesh (NE)	11376 8.24	(26.2086511, 78.1627111)	25-02-2024 14:33	Jeevan Shree Hospital, Main Rd, Shinde Ki Chhawani, Gwalior, Madhya Pradesh (NW)	11376 8.31	(26.208889, 78.1628978)	Driver	0.07			00:01	00:00	00:02	00:00	6	14	0	N	0
25-02-2024 14:35	Jeevan Shree Hospital, Main Rd, Shinde Ki Chhawani, Gwalior, Madhya Pradesh (NW)	11376 8.31	(26.2080644, 78.1629511)	25-02-2024 14:40	SARAF HOSPITAL, Jayendraganj, Lashkar, Gwalior, Madhya Pradesh (NE)	11376 8.91	(26.2036333, 78.1614933)	Driver	0.6			00:04	00:00	00:04	00:00	8	19	0	N	0
25-02-2024 14:44	SARAF HOSPITAL, Jayendraganj, Lashkar, Gwalior, Madhya Pradesh (NE)	11376 8.91	(26.2036489, 78.1614933)	25-02-2024 14:59	Kamla Raja Hospital, Kamla raja, J. A. Hospital Campus, Lashkar, Gwalior, Madhya Pradesh (SE)	11377 1.24	(26.19086, 78.1567556)	Driver	2.33			00:15	00:00	00:25	00:00	9	23	0	N	0
25-02-2024 15:24	Kamla Raja Hospital, Kamla raja, J. A. Hospital Campus, Lashkar, Gwalior, Madhya Pradesh (SE)	11377 1.24	(26.1907756, 78.1566667)	25-02-2024 16:18	Bharat Petroleum, Petrol Pump -Shreeji Fuels, VILL ANTRI, Gwalior, Madhya Pradesh (NE)	11379 2.43	(26.0637244, 78.2265689)	Driver	21.19			00:53	00:01	00:10	00:00	24	45	0	N	0
25-02-2024 16:28	Bharat Petroleum, Petrol Pump - Shreeji Fuels, VILL ANTRI, Gwalior, Madhya Pradesh (NE)	11379 2.43	(26.0637422, 78.2265333)	25-02-2024 16:32	Bharat Petroleum, Petrol Pump -Shreeji Fuels, VILL ANTRI, Gwalior, Madhya Pradesh (NE)	11379 2.47	(26.0637844, 78.2267911)	Driver	0.04	73.13		00:04	00:00	16:06	00:00	1	9	0	N	0

# Trip Detail

MP07L5588 - Truck - 355172100229697 from 01-02-2024 00:00:00 to 29-02-2024 17:58:00

## Detail

Start				End				Driver	Distance	Total Distance	Running V/S Stop	Running	Idle	Stop	Inactive	Speed		Over Speed	Immobilize	Alert(s)
Start Time	Start Location	Start Odometer	Start Coordinate	End Time	End Location	End Odometer	End Coordinate									AVG	MAX			
26-02-2024 08:38	Bharat Petroleum, Petrol Pump - Shreeji Fuels, VILL ANTRI, Gwalior, Madhya Pradesh (NE)	11379 2.47	(26.0637489, 78.2267644)	26-02-2024 09:22	Kamla Raja Hospital, Kamla raja, J. A. Hospital Campus, Lashkar, Gwalior, Madhya Pradesh (SE)	11381 6.69	(26.1906778, 78.1566578)	Driver	24.22			00:44	00:00	00:48	00:00	33	45	0	N	0
26-02-2024 10:10	Kamla Raja Hospital, Kamla raja, J. A. Hospital Campus, Lashkar, Gwalior, Madhya Pradesh (SE)	11381 6.69	(26.1907022, 78.1566222)	26-02-2024 10:11	Kamla Raja Hospital, Kamla raja, J. A. Hospital Campus, Lashkar, Gwalior, Madhya Pradesh (SE)	11381 8.93	(26.1910889, 78.1559644)	Driver	2.24			00:01	00:00	00:03	00:00	13	13	0	N	0
26-02-2024 10:13	Kamla Raja Hospital, Kamla raja, J. A. Hospital Campus, Lashkar, Gwalior, Madhya Pradesh (SE)	11381 8.93	(26.1910933, 78.15592)	26-02-2024 10:17	Government Padma Girls Higher Secondary School, Kampoo, Cirar Colony, Jawahar Colony, Lashkar, Gwalior, Madhya Pradesh (SW)	11381 9.51	(26.1919489, 78.1521867)	Driver	0.59			00:04	00:00	00:02	00:00	9	22	0	N	0
26-02-2024 10:20	Government Padma Girls Higher Secondary School, Kampoo, Cirar Colony, Jawahar Colony, Lashkar, Gwalior, Madhya Pradesh (SW)	11381 9.51	(26.1919356, 78.1521956)	26-02-2024 10:24	Garima Hospital, Kampoo Rd, Idgah, Lashkar, Gwalior, Madhya Pradesh (NE)	11381 9.73	(26.191867, 78.1516622)	Driver	0.23			00:03	00:01	00:03	00:00	4	10	0	N	0

Trip Detail

MP07L5588 - Truck - 355172100229697 from 01-02-2024 00:00:00 to 29-02-2024 17:58:00

Detail

Start				End				Driver	Distance	Total Distance	Running V/S Stop	Running	Idle	Stop	Inactive	Speed		Over Speed	Immobilize	Alert(s)
Start Time	Start Location	Start Odometer	Start Coordinate	End Time	End Location	End Odometer	End Coordinate									AVG	MAX			
26-02-2024 10:27	Garima Hospital, Kampoo Rd, Idgah, Lashkar, Gwalior, Madhya Pradesh (NE)	11381 9.73	(26.1911267, 78.1516622)	26-02-2024 10:28	Kailash Superspeciality Hospital - Most Advance Surgical Hospital - Best Multispeciality Hospital, Jawahar Colony, Lashkar, Gwalior, Madhya Pradesh (SE)	11381 9.87	(26.1899778, 78.151111)	Driver	0.14		00:01	00:00	00:03	00:00	6	9	0	N	0	
26-02-2024 10:31	Kailash Superspeciality Hospital - Most Advance Surgical Hospital - Best Multispeciality Hospital, Jawahar Colony, Lashkar, Gwalior, Madhya Pradesh (SE)	11381 9.87	(26.1899244, 78.1510667)	26-02-2024 10:51	Aasha Hospital, Gomati Ki Fadi, Sakhi Vihar Colony, Lashkar, Hem Singh Ki Pared, Gwalior, Madhya Pradesh (SE)	11382 2.16	(26.1864667, 78.1388089)	Driver	2.29		00:15	00:05	00:03	00:00	9	21	0	N	0	
26-02-2024 10:54	Aasha Hospital, Gomati Ki Fadi, Sakhi Vihar Colony, Lashkar, Hem Singh Ki Pared, Gwalior, Madhya Pradesh (SE)	11382 2.16	(26.1865067, 78.1388356)	26-02-2024 11:01	Thakur Hospital, Madhav Ganj, Near Police Station, Gadway Ki Goth, Lashkar, Gwalior, Madhya Pradesh (NW)	11382 3.2	(26.1928067, 78.1447911)	Driver	1.04		00:07	00:00	00:04	00:00	9	20	0	N	0	

# Trip Detail

MP07L5588 - Truck - 355172100229697 from 01-02-2024 00:00:00 to 29-02-2024 17:58:00

## Detail

Start				End				Driver	Distance	Total Distance	Running V/S Stop	Running	Idle	Stop	Inactive	Speed		Over Speed	Immobilize	Alert(s)
Start Time	Start Location	Start Odometer	Start Coordinate	End Time	End Location	End Odometer	End Coordinate									AVG	MAX			
26-02-2024 11:05	Thakur Hospital, Madhav Ganj, Near Police Station, Gadway Ki Goth, Lashkar, Gwalior, Madhya Pradesh (NW)	11382 3.2	(26.1930378, 78.1447733)	26-02-2024 11:14	Mateshwari Complex, Dr Rameshwar Shastri Lane / Galli, Lala Ka Bazaar, Gwalior, Madhya Pradesh (SW)	11382 4.54	(26.1956067, 78.1452444)	Driver	1.34		00:08	00:02	00:04	00:00	10	13	0	N	0	
26-02-2024 11:18	Mateshwari Complex, Dr Rameshwar Shastri Lane / Galli, Lala Ka Bazaar, Gwalior, Madhya Pradesh (SW)	11382 4.54	(26.19576, 78.1453067)	26-02-2024 11:34	Raju Nasta House, Roxy Rd, Roxy Pul, Chitnis Ki Goth, Madhav Ganj, Gwalior, Madhya Pradesh (SE)	11382 6.34	(26.1949711, 78.1504089)	Driver	1.79		00:17	00:00	00:04	00:00	7	17	0	N	0	
26-02-2024 11:38	Raju Nasta House, Roxy Rd, Roxy Pul, Chitnis Ki Goth, Madhav Ganj, Gwalior, Madhya Pradesh (SE)	11382 6.34	(26.1948889, 78.1503111)	26-02-2024 11:44	Sulabh Complex, Jinsi Rd Number 2, Chitnis Ki Goth, Lohiya Bazaar, Gwalior, Madhya Pradesh (SE)	11382 6.71	(26.1967822, 78.1520533)	Driver	0.37		00:04	00:01	00:04	00:00	5	14	0	N	0	

Trip Detail

MP07L5588 - Truck - 355172100229697 from 01-02-2024 00:00:00 to 29-02-2024 17:58:00

Detail

Start				End				Driver	Distance	Total Distance	Running V/S Stop	Running	Idle	Stop	Inactive	Speed		Over Speed	Immobilize	Alert(s)
Start Time	Start Location	Start Odometer	Start Coordinate	End Time	End Location	End Odometer	End Coordinate									AVG	MAX			
26-02-2024 11:47	Sulabh Complex, Jinsi Rd Number 2, Chitnis Ki Goth, Lohiya Bazaar, Gwalior, Madhya Pradesh (NE)	11382 6.71	(26.1968311, 78.15208)	26-02-2024 11:51	Best Hospital In Gwalior - Modern Nursing Home & Manu Damodar Hospital - Best Laproscopy In Gwalior, opp Hujrat Kotwali, Bala Bai Ka Bazar, Chitnis Ki Goth, Lashkar, Gwalior, Madhya Pradesh (NE)	11382 7.08	(26.1982956, 78.1529956)	Driver	0.37			00:04	00:00	00:02	00:00	6	21	0	N	0
26-02-2024 11:54	Best Hospital In Gwalior - Modern Nursing Home & Manu Damodar Hospital - Best Laproscopy In Gwalior, opp Hujrat Kotwali, Bala Bai Ka Bazar, Chitnis Ki Goth, Lashkar, Gwalior, Madhya Pradesh (NE)	11382 7.08	(26.19832, 78.1529867)	26-02-2024 11:58	Shivjee Bal Chikitsalaya, Lohiya Bazaar, Gwalior, Madhya Pradesh (NW)	11382 7.6	(26.1998578, 78.1561956)	Driver	0.53			00:04	00:01	00:03	00:00	9	26	0	N	0

Trip Detail

MP07L5588 - Truck - 355172100229697 from 01-02-2024 00:00:00 to 29-02-2024 17:58:00

Detail

Start				End				Driver	Distance	Total Distance	Running V/S Stop	Running	Idle	Stop	Inactive	Speed		Over Speed	Immobilize	Alert(s)
Start Time	Start Location	Start Odometer	Start Coordinate	End Time	End Location	End Odometer	End Coordinate									AVG	MAX			
26-02-2024 12:01	Bharat Petroleum, Petrol Pump - Saroj Fuel Shoppee, GWALIOR CITY 2, Lohiya Bazaar, Gwalior, Madhya Pradesh (SW)	11382 7.6	(26.1998778, 78.1562044)	26-02-2024 12:02	Sharma Electronics and Car Accessories, Jinsi Rd Number 2, Khurjewala Mohalla, Daulat Ganj, Gwalior, Madhya Pradesh (SE)	11382 7.65	(26.2002644, 78.156444)	Driver	0.05		00:01	00:00	00:03	00:00	6	14	0	N	0	
26-02-2024 12:04	Sharma Electronics and Car Accessories, Jinsi Rd Number 2, Khurjewala Mohalla, Daulat Ganj, Gwalior, Madhya Pradesh (SE)	11382 7.65	(26.2002644, 78.1564622)	26-02-2024 12:05	Sharma Electronics and Car Accessories, Jinsi Rd Number 2, Khurjewala Mohalla, Daulat Ganj, Gwalior, Madhya Pradesh (NE)	11382 7.76	(26.20094, 78.157267)	Driver	0.11		00:01	00:00	00:04	00:00	8	16	0	N	0	
26-02-2024 12:10	Sharma Electronics and Car Accessories, Jinsi Rd Number 2, Khurjewala Mohalla, Daulat Ganj, Gwalior, Madhya Pradesh (NE)	11382 7.76	(26.200944, 78.1572089)	26-02-2024 12:10	Hotel Sukh Sagar, Patankar Bazaar, Patankar Bazar, Khurjewala Mohalla, Daulat Ganj, Gwalior, Madhya Pradesh (SW)	11382 7.84	(26.20164, 78.1572533)	Driver	0.08		00:01	00:00	00:07	00:00	6	15	0	N	0	

# Trip Detail

MP07L5588 - Truck - 355172100229697 from 01-02-2024 00:00:00 to 29-02-2024 17:58:00

## Detail

Start				End				Driver	Distance	Total Distance	Running V/S Stop	Running	Idle	Stop	Inactive	Speed		Over Speed	Immobilize	Alert(s)
Start Time	Start Location	Start Odometer	Start Coordinate	End Time	End Location	End Odometer	End Coordinate									AVG	MAX			
26-02-2024 12:17	Hotel Sukh Sagar, Patankar Bazaar, Patankar Bazar, Khurjewala Mohalla, Daulat Ganj, Gwalior, Madhya Pradesh (SW)	11382 7.84	(26.2017889, 78.1573067)	26-02-2024 12:20	United Bank of India, Gwalior, Patankar Bazar, Jayendraganj, Shinde Ki Chhawani, Gwalior, Madhya Pradesh (SW)	11382 8.41	(26.2024867, 78.1571733)	Driver	0.56			00:02	00:00	00:05	00:00	15	15	0	N	0
26-02-2024 12:25	United Bank of India, Gwalior, Patankar Bazar, Jayendraganj, Shinde Ki Chhawani, Gwalior, Madhya Pradesh (SW)	11382 8.41	(26.2025267, 78.15712)	26-02-2024 12:35	Samrat Store, falka bazar, Chappar Wala Pull, Jayendraganj, Shekh Ki Bagiya, Gwalior, Madhya Pradesh (NE)	11382 9.45	(26.2045467, 78.1598222)	Driver	1.04			00:10	00:00	00:03	00:00	6	17	0	N	0
26-02-2024 12:38	Samrat Store, falka bazar, Chappar Wala Pull, Jayendraganj, Shekh Ki Bagiya, Gwalior, Madhya Pradesh (NE)	11382 9.45	(26.2045489, 78.1598756)	26-02-2024 12:47	Joshi Nursing Home, Vivekanand Marg, Shanti Nagar, Shekh Ki Bagiya, Gwalior, Madhya Pradesh (SE)	11383 0.78	(26.2056556, 78.1480622)	Driver	1.33			00:09	00:00	00:02	00:00	9	18	0	N	0
26-02-2024 12:49	Joshi Nursing Home, Vivekanand Marg, Shanti Nagar, Shekh Ki Bagiya, Gwalior, Madhya Pradesh (SE)	11383 0.78	(26.2056933, 78.1479733)	26-02-2024 13:03	Chirayu Hospital, Ratan colony, jiwajiganj, Jiwaji Ganj, Ratan Colony, Lashkar, Gwalior, Madhya Pradesh (SW)	11383 1.97	(26.2071644, 78.1423911)	Driver	1.19			00:11	00:03	01:22	00:00	7	17	0	N	0



# Trip Detail

MP07L5588 - Truck - 355172100229697 from 01-02-2024 00:00:00 to 29-02-2024 17:58:00

## Detail

Start				End				Driver	Distance	Total Distance	Running V/S Stop	Running	Idle	Stop	Inactive	Speed		Over Speed	Immobilize	Alert(s)
Start Time	Start Location	Start Odometer	Start Coordinate	End Time	End Location	End Odometer	End Coordinate									AVG	MAX			
26-02-2024 14:25	Chirayu Hospital, Ratan colony, Jiwaji Ganj, Ratan Colony, Lashkar, Gwalior, Madhya Pradesh (SW)	11383 1.97	(26.2071356, 78.1424533)	26-02-2024 14:40	police station, AB-Road, Bahodapur Rd, Bahodapur, Anand Nagar, Gwalior, Madhya Pradesh (NW)	11383 4.66	(26.2279178, 78.1494489)	Driver	2.7		00:15	00:00	00:04	00:00	11	26	0	N	0	
26-02-2024 14:44	Bharat Petroleum, Petrol Pump - Express Highway Fuelling Centre, TRANSPORT NAGAR GWALIOR, Gargaj Colony, Bahodapur, Gurunanak Nagar, Gwalior, Madhya Pradesh (SE)	11383 4.66	(26.2279733, 78.1494133)	26-02-2024 15:12	Konark Hospital, Shinde Ki Chhawani, Gwalior, Madhya Pradesh (NW)	11384 0.3	(26.2099, 78.1610489)	Driver	5.63		00:23	00:04	00:02	00:00	14	35	0	N	0	
26-02-2024 15:14	Konark Hospital, Shinde Ki Chhawani, Gwalior, Madhya Pradesh (NE)	11384 0.3	(26.2098422, 78.1611289)	26-02-2024 15:22	Jeevan Shree Hospital, Main Rd, Shinde Ki Chhawani, Gwalior, Madhya Pradesh (NW)	11384 0.62	(26.2080089, 78.1628889)	Driver	0.31		00:05	00:03	00:02	00:00	4	17	0	N	0	
26-02-2024 15:24	Jeevan Shree Hospital, Main Rd, Shinde Ki Chhawani, Gwalior, Madhya Pradesh (NW)	11384 0.62	(26.2079956, 78.1629422)	26-02-2024 15:38	Kali Mata Mandir, kali mata mandir, near old high cort., Jayendraganj, Shinde Ki Chhawani, Gwalior, Madhya Pradesh (SW)	11384 1.57	(26.2026533, 78.1604444)	Driver	0.95		00:12	00:02	00:02	00:00	5	20	0	N	0	

# Trip Detail

MP07L5588 - Truck - 355172100229697 from 01-02-2024 00:00:00 to 29-02-2024 17:58:00

## Detail

Start				End				Driver	Distance	Total Distance	Running V/S Stop	Running	Idle	Stop	Inactive	Speed		Over Speed	Immobilize	Alert(s)
Start Time	Start Location	Start Odometer	Start Coordinate	End Time	End Location	End Odometer	End Coordinate									AVG	MAX			
26-02-2024 15:40	Kali Mata Mandir, kali mata mandir, near old high cort,, Jayendranj, Shinde Ki Chhawani, Gwalior, Madhya Pradesh (SW)	11384 1.57	(26.2025822, 78.1603644)	26-02-2024 16:31	Bharat Petroleum, Petrol Pump -Shreeji Fuels, VILL ANTRI, Gwalior, Madhya Pradesh (NE)	11386 4.09	(26.0637289, 78.2265156)	Driver	22.52			00:51	00:00	00:05	00:00	27	56	0	N	0
26-02-2024 16:36	Bharat Petroleum, Petrol Pump - Shreeji Fuels, VILL ANTRI, Gwalior, Madhya Pradesh (NE)	11386 4.09	(26.0637378, 78.2264889)	26-02-2024 16:38	Bharat Petroleum, Petrol Pump -Shreeji Fuels, VILL ANTRI, Gwalior, Madhya Pradesh (NE)	11386 4.14	(26.0638, 78.2267911)	Driver	0.05	71.67		00:02	00:00	16:01	00:00	2	9	0	N	0
27-02-2024 08:39	Bharat Petroleum, Petrol Pump - Shreeji Fuels, VILL ANTRI, Gwalior, Madhya Pradesh (NE)	11386 4.14	(26.0637378, 78.2268)	27-02-2024 09:22	Kamla Raja Hospital, Kamla raja, J. A. Hospital Campus, Lashkar, Gwalior, Madhya Pradesh (SE)	11388 7.79	(26.1906822, 78.15664)	Driver	23.65			00:41	00:03	00:45	00:00	35	57	0	N	0
27-02-2024 10:07	Kamla Raja Hospital, Kamla raja, J. A. Hospital Campus, Lashkar, Gwalior, Madhya Pradesh (SE)	11388 7.79	(26.1906978, 78.1565956)	27-02-2024 10:12	IDGAH masjid, Kartar Singh Colony, Idgah, Madhav Ganj, Gwalior, Madhya Pradesh (NE)	11389 0.65	(26.1919733, 78.1512356)	Driver	2.86			00:05	00:00	00:05	00:00	20	20	0	N	0

Trip Detail

MP07L5588 - Truck - 355172100229697 from 01-02-2024 00:00:00 to 29-02-2024 17:58:00

Detail

Start				End				Driver	Distance	Total Distance	Running V/S Stop	Running	Idle	Stop	Inactive	Speed		Over Speed	Immobilize	Alert(s)
Start Time	Start Location	Start Odometer	Start Coordinate	End Time	End Location	End Odometer	End Coordinate									AVG	MAX			
27-02-2024 10:17	IDGAH masjid, Kartar Singh Colony, Idgah, Madhav Ganj, Gwalior, Madhya Pradesh (NE)	11389 0.65	(26.19196, 78.1511911)	27-02-2024 10:18	IDGAH masjid, Kartar Singh Colony, Idgah, Madhav Ganj, Gwalior, Madhya Pradesh (SE)	11389 0.72	(26.1916289, 78.1514133)	Driver	0.07		00:01	00:00	00:03	00:00	5	10	0	N	0	
27-02-2024 10:20	IDGAH masjid, Kartar Singh Colony, Idgah, Madhav Ganj, Gwalior, Madhya Pradesh (SE)	11389 0.72	(26.19164, 78.1514756)	27-02-2024 10:32	Kailash Superspeciality Hospital - Most Advance Surgical Hospital - Best Multispeciality Hospital, Jawahar Colony, Lashkar, Gwalior, Madhya Pradesh (NW)	11389 1.35	(26.1905956, 78.15024)	Driver	0.63		00:07	00:05	00:04	00:00	6	17	0	N	0	
27-02-2024 10:36	Kailash Superspeciality Hospital - Most Advance Surgical Hospital - Best Multispeciality Hospital, Jawahar Colony, Lashkar, Gwalior, Madhya Pradesh (NW)	11389 1.35	(26.19058, 78.1501867)	27-02-2024 10:37	Kailash Superspeciality Hospital - Most Advance Surgical Hospital - Best Multispeciality Hospital, Jawahar Colony, Lashkar, Gwalior, Madhya Pradesh (SW)	11389 1.39	(26.1902578, 78.1499822)	Driver	0.05		00:01	00:00	00:02	00:00	0	0	0	N	0	

Trip Detail

MP07L5588 - Truck - 355172100229697 from 01-02-2024 00:00:00 to 29-02-2024 17:58:00

Detail

Start				End				Driver	Distance	Total Distance	Running V/S Stop	Running	Idle	Stop	Inactive	Speed		Over Speed	Immobilize	Alert(s)
Start Time	Start Location	Start Odometer	Start Coordinate	End Time	End Location	End Odometer	End Coordinate									AVG	MAX			
27-02-2024 10:39	Kailash Superspeciality Hospital - Most Advance Surgical Hospital - Best Multispeciality Hospital, Jawahar Colony, Lashkar, Gwalior, Madhya Pradesh (SW)	11389 1.39	(26.1902467, 78.1499467)	27-02-2024 10:42	Central Bank of India - Sikander Kampoo Branch, Paan Patte Ki Goth, Madhav Ganj, Gwalior, Madhya Pradesh (NW)	11389 1.72	(26.19086, 78.1469333)	Driver	0.33			00:02	00:01	00:02	00:00	9	15	0	N	0
27-02-2024 10:44	Central Bank of India - Sikander Kampoo Branch, Paan Patte Ki Goth, Madhav Ganj, Gwalior, Madhya Pradesh (NW)	11389 1.72	(26.1908356, 78.1468711)	27-02-2024 10:56	Sheetla Mata Temple, Sindhi Colony, Gwalior, Madhya Pradesh (NW)	11389 3.7	(26.1869422, 78.1415644)	Driver	1.97			00:10	00:02	00:02	00:00	12	20	0	N	0
27-02-2024 10:59	Sheetla Mata Temple, Sindhi Colony, Gwalior, Madhya Pradesh (NW)	11389 3.7	(26.1869867, 78.1414044)	27-02-2024 11:01	Aasha Hospital, Gomati Ki Fadi, Sakhi Vihar Colony, Lashkar, Hem Singh Ki Pared, Gwalior, Madhya Pradesh (SE)	11389 4.0	(26.1864956, 78.1387822)	Driver	0.3			00:02	00:00	00:03	00:00	9	20	0	N	0

# Trip Detail

MP07L5588 - Truck - 355172100229697 from 01-02-2024 00:00:00 to 29-02-2024 17:58:00

## Detail

Start				End				Driver	Distance	Total Distance	Running V/S Stop	Running	Idle	Stop	Inactive	Speed		Over Speed	Immobilize	Alert(s)
Start Time	Start Location	Start Odometer	Start Coordinate	End Time	End Location	End Odometer	End Coordinate									AVG	MAX			
27-02-2024 11:03	Aasha Hospital, Gomati Ki Fadi, Sakhi Vihar Colony, Lashkar, Hem Singh Ki Pared, Gwalior, Madhya Pradesh (NE)	11389 4.0	(26.1865156, 78.1387289)	27-02-2024 11:12	Thakur Hospital, Madhav Ganj, Near Police Station, Gadway Ki Goth, Lashkar, Gwalior, Madhya Pradesh (NE)	11389 5.07	(26.1929289, 78.1448711)	Driver	1.08		00:09	00:00	00:03	00:00	7	20	0	N	0	
27-02-2024 11:15	Thakur Hospital, Madhav Ganj, Near Police Station, Gadway Ki Goth, Lashkar, Gwalior, Madhya Pradesh (NW)	11389 5.07	(26.1929644, 78.1448089)	27-02-2024 11:40	Shani Shakti Peeth Mandir Gwalior, Tara Ganj, Lashkar, Taraganj, Loha Mandi, Gol Pahariya, Gwalior, Madhya Pradesh (NE)	11389 7.81	(26.1983244, 78.1428889)	Driver	2.72		00:20	00:05	00:02	00:00	8	14	0	N	0	
27-02-2024 11:42	Shani Shakti Peeth Mandir Gwalior, Tara Ganj, Lashkar, Taraganj, Loha Mandi, Gol Pahariya, Gwalior, Madhya Pradesh (NE)	11389 7.81	(26.1983556, 78.1429333)	27-02-2024 11:49	Mateshwari Complex, Dr Rameshwar Shastri Lane / Galli, Lala Ka Bazaar, Gwalior, Madhya Pradesh (SW)	11389 8.33	(26.1958267, 78.1453511)	Driver	0.52		00:07	00:00	00:04	00:00	5	16	0	N	0	
27-02-2024 11:53	Mateshwari Complex, Dr Rameshwar Shastri Lane / Galli, Lala Ka Bazaar, Gwalior, Madhya Pradesh (SW)	11389 8.33	(26.1958089, 78.1453333)	27-02-2024 11:58	Royal Hospital, Roxy Rd, Near Roxy Cinema, Roxy Pul, Chitnis Ki Goth, Lashkar, Gwalior, Madhya Pradesh (SW)	11389 8.87	(26.1960244, 78.1496356)	Driver	0.54		00:05	00:00	00:02	00:00	7	14	0	N	0	

# Trip Detail

MP07L5588 - Truck - 355172100229697 from 01-02-2024 00:00:00 to 29-02-2024 17:58:00

## Detail

Start				End				Driver	Distance	Total Distance	Running V/S Stop	Running	Idle	Stop	Inactive	Speed		Over Speed	Immobilize	Alert(s)
Start Time	Start Location	Start Odometer	Start Coordinate	End Time	End Location	End Odometer	End Coordinate									AVG	MAX			
27-02-2024 12:00	Royal Hospital, Roxy Rd, Near Roxy Cinema, Roxy Pul, Chitnis Ki Goth, Lashkar, Gwalior, Madhya Pradesh (SE)	11389 8.87	(26.1960267, 78.1496711)	27-02-2024 12:03	Jindal Refrigeration, Roxy Rd, Nimbalkar Ki Goth No.2, Lashkar, Gwalior, Madhya Pradesh (NW)	11389 9.12	(26.1947356, 78.1511911)	Driver	0.26		00:03	00:00	00:07	00:00	5	16	0	N	0	
27-02-2024 12:11	Jindal Refrigeration, Roxy Rd, Nimbalkar Ki Goth No.2, Lashkar, Gwalior, Madhya Pradesh (NW)	11389 9.12	(26.19478, 78.1512267)	27-02-2024 12:12	Sulabh Complex, Jinsi Rd Number 2, Chitnis Ki Goth, Lohiya Bazaar, Gwalior, Madhya Pradesh (SE)	11389 9.35	(26.1967778, 78.1519733)	Driver	0.23		00:01	00:00	00:05	00:00	10	18	0	N	0	
27-02-2024 12:17	Sulabh Complex, Jinsi Rd Number 2, Chitnis Ki Goth, Lohiya Bazaar, Gwalior, Madhya Pradesh (NE)	11389 9.35	(26.1968422, 78.1520267)	27-02-2024 12:19	Best Eye Specialists In Gwalior, India - Divyam Drishti Netralaya & Laser Center, Jinsi Rd Number 2, Madhoganj, Huzrat Pull, Lashkar, Gwalior, Madhya Pradesh (NE)	11389 9.74	(26.1986578, 78.15496)	Driver	0.4		00:02	00:00	00:03	00:00	13	25	0	N	0	
27-02-2024 12:22	Madhav Plaza, Jinsi Rd Number 2, Madhoganj, Huzrat Pull, Lohiya Bazaar, Gwalior, Madhya Pradesh (SE)	11389 9.74	(26.1986778, 78.1549867)	27-02-2024 12:23	Bharat Petroleum, Petrol Pump -Saroj Fuel Shoppee, GWALIOR CITY 2, Lohiya Bazaar, Gwalior, Madhya Pradesh (SW)	11389 9.92	(26.1998933, 78.1562133)	Driver	0.18		00:01	00:00	00:03	00:00	10	18	0	N	0	

# Trip Detail

MP07L5588 - Truck - 355172100229697 from 01-02-2024 00:00:00 to 29-02-2024 17:58:00




## Detail

Start				End				Driver	Distance	Total Distance	Running V/S Stop	Running	Idle	Stop	Inactive	Speed		Over Speed	Immobilize	Alert(s)
Start Time	Start Location	Start Odometer	Start Coordinate	End Time	End Location	End Odometer	End Coordinate									AVG	MAX			
27-02-2024 12:26	Bharat Petroleum, Petrol Pump - Saroj Fuel Shoppee, GWALIOR CITY 2, Lohiya Bazaar, Gwalior, Madhya Pradesh (SW)	11389 9.92	(26.1999222, 78.1562133)	27-02-2024 12:27	Maharaja Complex, Daulat Ganj, Khurjewala Mohalla, Lashkar, Gwalior, Madhya Pradesh (SW)	11390 0.2	(26.2001711, 78.1542222)	Driver	0.28		00:02	00:00	00:03	00:00	10	14	0	N	0	
27-02-2024 12:30	Maharaja Complex, Daulat Ganj, Khurjewala Mohalla, Lashkar, Gwalior, Madhya Pradesh (SW)	11390 0.2	(26.2001267, 78.1541867)	27-02-2024 12:39	Gehu, Near Police Chowki, Phalka Bazar, Jayendraganj, Lashkar, Gwalior, Madhya Pradesh (SW)	11390 1.04	(26.2036422, 78.15776)	Driver	0.85		00:07	00:01	00:02	00:00	7	16	0	N	0	
27-02-2024 12:41	Gehu, Near Police Chowki, Phalka Bazar, Jayendraganj, Lashkar, Gwalior, Madhya Pradesh (SW)	11390 1.04	(26.2036533, 78.1577956)	27-02-2024 12:50	Pahaday Mata Mandir, Nai Sadak, Sathe Ki Goth, Lashkar, Gwalior, Madhya Pradesh (NE)	11390 2.12	(26.2051422, 78.1525333)	Driver	1.08		00:09	00:00	00:02	00:00	7	13	0	N	0	
27-02-2024 12:53	Pahaday Mata Mandir, Nai Sadak, Sathe Ki Goth, Lashkar, Gwalior, Madhya Pradesh (NE)	11390 2.12	(26.20516, 78.1525067)	27-02-2024 12:56	OYO 15933 Hotel V Square, 46, Nai Sadak, Bakshi Ki Goth, Gwalior, Madhya Pradesh (NW)	11390 2.45	(26.2056556, 78.1492622)	Driver	0.33		00:03	00:00	00:02	00:00	6	13	0	N	0	

# Trip Detail

MP07L5588 - Truck - 355172100229697 from 01-02-2024 00:00:00 to 29-02-2024 17:58:00

## Detail

Start				End				Driver	Distance	Total Distance	Running V/S Stop	Running	Idle	Stop	Inactive	Speed		Over Speed	Immobilize	Alert(s)
Start Time	Start Location	Start Odometer	Start Coordinate	End Time	End Location	End Odometer	End Coordinate									AVG	MAX			
27-02-2024 12:58	OYO 15933 Hotel V Square, 46, Nai Sadak, Bakshi Ki Goth, Gwalior, Madhya Pradesh (NW)	11390 2.45	(26.2056533, 78.1492178)	27-02-2024 13:07	Essar Petrol Pump, 108, Nai Sadak, Sathe Ki Goth, Bakshi Ki Goth, Gwalior, Madhya Pradesh (NW)	11390 3.1	(26.2061089, 78.1427022)	Driver	0.65			00:06	00:03	00:02	00:00	7	16	0	N	0
27-02-2024 13:09	Chirayu Hospital, Ratan colony, jiwajiganj, Jiwaji Ganj, Ratan Colony, Lashkar, Gwalior, Madhya Pradesh (SW)	11390 3.1	(26.2061111, 78.1426756)	27-02-2024 13:11	Chirayu Hospital, Ratan colony, jiwajiganj, Jiwaji Ganj, Ratan Colony, Lashkar, Gwalior, Madhya Pradesh (SW)	11390 3.25	(26.2071089, 78.1423022)	Driver	0.15			00:02	00:00	00:55	00:00	4	13	0	N	0
27-02-2024 14:06	Chirayu Hospital, Ratan colony, jiwajiganj, Jiwaji Ganj, Ratan Colony, Lashkar, Gwalior, Madhya Pradesh (SW)	11390 3.25	(26.2071244, 78.1423378)	27-02-2024 14:20	Bharat Petroleum, Petrol Pump -Express Highway Fuelling Centre, TRANSPOR T NAGAR GWALIOR, Gargaj Colony, Bahodapur, Gurunanak Nagar, Gwalior, Madhya Pradesh (SE)	11390 5.91	(26.2279222, 78.1493956)	Driver	2.66			00:14	00:00	00:04	00:00	12	26	0	N	0



# Trip Detail

MP07L5588 - Truck - 355172100229697 from 01-02-2024 00:00:00 to 29-02-2024 17:58:00

## Detail

Start				End				Driver	Distance	Total Distance	Running V/S Stop	Running	Idle	Stop	Inactive	Speed		Over Speed	Immobilize	Alert(s)
Start Time	Start Location	Start Odometer	Start Coordinate	End Time	End Location	End Odometer	End Coordinate									AVG	MAX			
27-02-2024 14:24	Bharat Petroleum, Petrol Pump - Express Highway Fuelling Centre, TRANSPORT NAGAR GWALIOR, Gargaj Colony, Bahodapur, Gurunanak Nagar, Gwalior, Madhya Pradesh (SE)	11390 5.91	(26.2 27944 4, 78.14 93956 )	27-02-2024 14:34	Sai Baba Temple, Koteswar Rd, Near SBI Atm, Sector-4, Vinay Nagar, Gwalior, Madhya Pradesh	11390 8.18	(26.228 1778, 78.1627 111)	Driver	2.27		00:10	00:00	00:06	00:00	14	27	0	N	0	
27-02-2024 14:40	Sai Baba Temple, Koteswar Rd, Near SBI Atm, Sector-4, Vinay Nagar, Gwalior, Madhya Pradesh	11390 8.18	(26.2 28153 3, 78.16 27467 )	27-02-2024 14:59	Konark Hospital, Shinde Ki Chhawani, Gwalior, Madhya Pradesh (NW)	11391 1.76	(26.209 9067, 78.1610 311)	Driver	3.58		00:17	00:02	00:04	00:00	13	25	0	N	0	
27-02-2024 15:03	Konark Hospital, Shinde Ki Chhawani, Gwalior, Madhya Pradesh (NE)	11391 1.76	(26.2 09906 7, 78.16 11022 )	27-02-2024 15:04	Mahadev Kirana, Shinde Ki Chhawani, Gwalior, Madhya Pradesh (SE)	11391 1.86	(26.209 8067, 78.1619 644)	Driver	0.09		00:01	00:00	00:02	00:00	6	12	0	N	0	
27-02-2024 15:06	Mahadev Kirana, Shinde Ki Chhawani, Gwalior, Madhya Pradesh (SE)	11391 1.86	(26.2 09802 2, 78.16 19556 )	27-02-2024 15:07	Kalpna hospital, Main Rd, Shinde Ki Chhawani, Gwalior, Madhya Pradesh (NE)	11391 1.94	(26.209 2044, 78.1624 089)	Driver	0.08		00:01	00:00	00:02	00:00	7	20	0	N	0	

# Trip Detail

MP07L5588 - Truck - 355172100229697 from 01-02-2024 00:00:00 to 29-02-2024 17:58:00





## Detail

Start				End				Driver	Distance	Total Distance	Running V/S Stop	Running	Idle	Stop	Inactive	Speed		Over Speed	Immobilize	Alert(s)
Start Time	Start Location	Start Odometer	Start Coordinate	End Time	End Location	End Odometer	End Coordinate									AVG	MAX			
27-02-2024 15:09	Kalpna hospital, Main Rd, Shinde Ki Chhawani, Gwalior, Madhya Pradesh (SE)	11391 1.94	(26.2091422, 78.1623911)	27-02-2024 15:10	Jeevan Shree Hospital, Main Rd, Shinde Ki Chhawani, Gwalior, Madhya Pradesh (NW)	11391 2.09	(26.2079467, 78.1629422)	Driver	0.15			00:01	00:00	00:02	00:00	7	21	0	N	0
27-02-2024 15:13	Jeevan Shree Hospital, Main Rd, Shinde Ki Chhawani, Gwalior, Madhya Pradesh (NW)	11391 2.09	(26.2079289, 78.1629867)	27-02-2024 15:18	SARAF HOSPITAL, Jayendraganj, Lashkar, Gwalior, Madhya Pradesh (NE)	11391 2.72	(26.2036711, 78.1614844)	Driver	0.63			00:06	00:00	00:06	00:00	7	20	0	N	0
27-02-2024 15:25	SARAF HOSPITAL, Jayendraganj, Lashkar, Gwalior, Madhya Pradesh (NE)	11391 2.72	(26.2036089, 78.1614756)	27-02-2024 15:57	Podar International School - Gwalior, Near ITM University, Jhansi Rd, Sikrodi, Sikrouda, Madhya Pradesh (SE)	11392 4.41	(26.1249956, 78.2101067)	Driver	11.68			00:32	00:00	00:06	00:00	22	40	0	N	0
27-02-2024 16:03	Podar International School - Gwalior, Near ITM University, Jhansi Rd, Sikrodi, Sikrouda, Madhya Pradesh (SE)	11392 4.41	(26.1249933, 78.2101067)	27-02-2024 16:23	Bharat Petroleum, Petrol Pump -Shreeji Fuels, VILL ANTRI, Gwalior, Madhya Pradesh (NE)	11393 3.95	(26.06372, 78.2264978)	Driver	9.54			00:20	00:00	00:06	00:00	28	50	0	N	0
27-02-2024 16:29	Bharat Petroleum, Petrol Pump - Shreeji Fuels, VILL ANTRI, Gwalior, Madhya Pradesh (NE)	11393 3.95	(26.063724, 78.2264978)	27-02-2024 16:31	Bharat Petroleum, Petrol Pump -Shreeji Fuels, VILL ANTRI, Gwalior, Madhya Pradesh (NE)	11393 3.99	(26.0637644, 78.2268178)	Driver	0.04	69.85		00:02	00:00	16:05	00:00	1	10	0	N	0

# Trip Detail

MP07L5588 - Truck - 355172100229697 from 01-02-2024 00:00:00 to 29-02-2024 17:58:00





## Detail

Start				End				Driver	Distance	Total Distance	Running V/S Stop	Running	Idle	Stop	Inactive	Speed		Over Speed	Immobilize	Alert(s)
Start Time	Start Location	Start Odometer	Start Coordinate	End Time	End Location	End Odometer	End Coordinate									AVG	MAX			
28-02-2024 08:36	Bharat Petroleum, Petrol Pump - Shreeji Fuels, VILL ANTRI, Gwalior, Madhya Pradesh (NE)	11393 3.99	(26.0637289, 78.2268356)	28-02-2024 09:26	Bharat Petroleum Fuel Station, Kampoo Rd, Nimbalkar Ki Goth No.2, Lashkar, Gwalior, Madhya Pradesh (SW)	11395 8.77	(26.19366, 78.1536089)	Driver	24.78			00:50	00:00	00:06	00:00	30	52	0	N	0
28-02-2024 09:33	Bharat Petroleum Fuel Station, Kampoo Rd, Nimbalkar Ki Goth No.2, Lashkar, Gwalior, Madhya Pradesh (SW)	11395 8.77	(26.1936756, 78.1536178)	28-02-2024 09:36	Kamla Raja Hospital, Kamla raja, J. A. Hospital Campus, Lashkar, Gwalior, Madhya Pradesh (SE)	11395 9.29	(26.1908644, 78.1567378)	Driver	0.52			00:03	00:00	00:24	00:00	11	16	0	N	0
28-02-2024 10:00	Kamla Raja Hospital, Kamla raja, J. A. Hospital Campus, Lashkar, Gwalior, Madhya Pradesh (SE)	11395 9.29	(26.1907911, 78.1567733)	28-02-2024 10:08	Government Padma Girls Higher Secondary School, Kampoo, Cirar Colony, Jawahar Colony, Lashkar, Gwalior, Madhya Pradesh (SW)	11396 0.63	(26.1919733, 78.1521511)	Driver	1.34			00:07	00:01	00:02	00:00	11	22	0	N	0
28-02-2024 10:10	Government Padma Girls Higher Secondary School, Kampoo, Cirar Colony, Jawahar Colony, Lashkar, Gwalior, Madhya Pradesh (SW)	11396 0.63	(26.1919511, 78.1521778)	28-02-2024 10:11	IDGAH masjid, Kartar Singh Colony, Idgah, Madhav Ganj, Gwalior, Madhya Pradesh (NE)	11396 0.73	(26.1919378, 78.1512089)	Driver	0.1			00:01	00:00	00:02	00:00	6	11	0	N	0

Trip Detail

MP07L5588 - Truck - 355172100229697 from 01-02-2024 00:00:00 to 29-02-2024 17:58:00





Detail

Start				End				Driver	Distance	Total Distance	Running V/S Stop	Running	Idle	Stop	Inactive	Speed		Over Speed	Immobilize	Alert(s)
Start Time	Start Location	Start Odometer	Start Coordinate	End Time	End Location	End Odometer	End Coordinate									AVG	MAX			
28-02-2024 10:13	IDGAH masjid, Kartar Singh Colony, Idgah, Madhav Ganj, Gwalior, Madhya Pradesh (NE)	11396 0.73	(26.1919222, 78.1512267)	28-02-2024 10:21	Taksal School, Cirar Colony, Jawahar Colony, Lashkar, Gwalior, Madhya Pradesh (SE)	11396 1.26	(26.1878089, 78.1511378)	Driver	0.53			00:06	00:02	00:04	00:00	5	15	0	N	0
28-02-2024 10:25	Taksal School, Cirar Colony, Jawahar Colony, Lashkar, Gwalior, Madhya Pradesh (SE)	11396 1.26	(26.1877689, 78.1510933)	28-02-2024 10:26	Shop No. 2, Indian Oil, S.A.F, Jawahar Colony, Kampoo, Gwalior, Madhya Pradesh (NE)	11396 1.42	(26.1879378, 78.1497956)	Driver	0.15			00:01	00:00	00:03	00:00	6	20	0	N	0
28-02-2024 10:29	Shop No. 2, Indian Oil, S.A.F, Jawahar Colony, Kampoo, Gwalior, Madhya Pradesh (NE)	11396 1.42	(26.1879489, 78.1497422)	28-02-2024 10:44	Police Station Madhav Ganj, Madhav Ganj, Gwalior, Madhya Pradesh (SE)	11396 3.17	(26.1907422, 78.1452444)	Driver	1.74			00:12	00:03	00:04	00:00	9	18	0	N	0
28-02-2024 10:48	Police Station Madhav Ganj, Madhav Ganj, Gwalior, Madhya Pradesh (SE)	11396 3.17	(26.1907889, 78.1451378)	28-02-2024 11:11	Thakur Hospital, Madhav Ganj, Near Police Station, Gadway Ki Goth, Lashkar, Gwalior, Madhya Pradesh (NW)	11396 5.09	(26.1928067, 78.1447822)	Driver	1.92			00:18	00:05	00:04	00:00	6	19	0	N	0

# Trip Detail

MP07L5588 - Truck - 355172100229697 from 01-02-2024 00:00:00 to 29-02-2024 17:58:00

## Detail

Start				End				Driver	Distance	Total Distance	Running V/S Stop	Running	Idle	Stop	Inactive	Speed		Over Speed	Immobilize	Alert(s)
Start Time	Start Location	Start Odometer	Start Coordinate	End Time	End Location	End Odometer	End Coordinate									AVG	MAX			
28-02-2024 11:16	Thakur Hospital, Madhav Ganj, Near Police Station, Gadway Ki Goth, Lashkar, Gwalior, Madhya Pradesh (NW)	11396 5.09	(26.1928911, 78.1448)	28-02-2024 11:25	Mateshwari Complex, Dr Rameshwar Shastri Lane / Galli, Lala Ka Bazaar, Gwalior, Madhya Pradesh (SW)	11396 6.17	(26.1956822, 78.1452533)	Driver	1.08			00:08	00:02	00:02	00:00	8	14	0	N	0
28-02-2024 11:27	Mateshwari Complex, Dr Rameshwar Shastri Lane / Galli, Lala Ka Bazaar, Gwalior, Madhya Pradesh (SW)	11396 6.17	(26.19584, 78.1453689)	28-02-2024 11:32	Royal Hospital, Roxy Rd, Near Roxy Cinema, Roxy Pul, Chitnis Ki Goth, Lashkar, Gwalior, Madhya Pradesh (SW)	11396 6.72	(26.1960978, 78.1496089)	Driver	0.55			00:05	00:00	00:02	00:00	6	17	0	N	0
28-02-2024 11:35	Royal Hospital, Roxy Rd, Near Roxy Cinema, Roxy Pul, Chitnis Ki Goth, Lashkar, Gwalior, Madhya Pradesh (SE)	11396 6.72	(26.1960533, 78.1496533)	28-02-2024 11:38	OYO 16897 Hotel Shubham Continental, Jinsi Road Number 3, Roxy Pul, Chitnis Ki Goth, Near, Gwalior, Madhya Pradesh (NE)	11396 7.05	(26.1954178, 78.1514489)	Driver	0.34			00:03	00:00	00:04	00:00	6	16	0	N	0
28-02-2024 11:42	OYO 16897 Hotel Shubham Continental, Jinsi Road Number 3, Roxy Pul, Chitnis Ki Goth, Near, Gwalior, Madhya Pradesh (NE)	11396 7.05	(26.1954667, 78.15144)	28-02-2024 11:43	Sulabh Complex, Jinsi Rd Number 2, Chitnis Ki Goth, Lohiya Bazaar, Gwalior, Madhya Pradesh (SE)	11396 7.22	(26.1967889, 78.1519289)	Driver	0.16			00:01	00:00	00:04	00:00	10	15	0	N	0

Trip Detail

MP07L5588 - Truck - 355172100229697 from 01-02-2024 00:00:00 to 29-02-2024 17:58:00

Detail

Start				End				Driver	Distance	Total Distance	Running V/S Stop	Running	Idle	Stop	Inactive	Speed		Over Speed	Immobilize	Alert(s)
Start Time	Start Location	Start Odometer	Start Coordinate	End Time	End Location	End Odometer	End Coordinate									AVG	MAX			
28-02-2024 11:47	Sulabh Complex, Jinsi Rd Number 2, Chitnis Ki Goth, Lohiya Bazaar, Gwalior, Madhya Pradesh (NE)	11396 7.22	(26.1968311, 78.1519733)	28-02-2024 11:50	Best Hospital In Gwalior - Modern Nursing Home & Manu Damodar Hospital - Best Laproscopy In Gwalior, opp Hujrat Kotwali, Bala Bai Ka Bazar, Chitnis Ki Goth, Lashkar, Gwalior, Madhya Pradesh (NE)	11396 7.61	(26.1982956, 78.1530044)	Driver	0.39		00:03	00:00	00:05	00:00	9	19	0	N	0	
28-02-2024 11:55	Best Hospital In Gwalior - Modern Nursing Home & Manu Damodar Hospital - Best Laproscopy In Gwalior, opp Hujrat Kotwali, Bala Bai Ka Bazar, Chitnis Ki Goth, Lashkar, Gwalior, Madhya Pradesh (NE)	11396 7.61	(26.1982867, 78.1528711)	28-02-2024 12:01	Bharat Petroleum, Petrol Pump -Saroj Fuel Shoppee, GWALIOR CITY 2, Lohiya Bazaar, Gwalior, Madhya Pradesh (SW)	11396 8.16	(26.1998778, 78.1561511)	Driver	0.55		00:04	00:02	00:03	00:00	9	25	0	N	0	

# Trip Detail

MP07L5588 - Truck - 355172100229697 from 01-02-2024 00:00:00 to 29-02-2024 17:58:00



## Detail

Start				End				Driver	Distance	Total Distance	Running V/S Stop	Running	Idle	Stop	Inactive	Speed		Over Speed	Immobilize	Alert(s)
Start Time	Start Location	Start Odometer	Start Coordinate	End Time	End Location	End Odometer	End Coordinate									AVG	MAX			
28-02-2024 12:04	Bharat Petroleum, Petrol Pump - Saroj Fuel Shoppee, GWALIOR CITY 2, Lohiya Bazaar, Gwalior, Madhya Pradesh (SW)	11396 8.16	(26.1998978, 78.15616)	28-02-2024 12:05	Sharma Electronics and Car Accessories, Jinsi Rd Number 2, Khurjewala Mohalla, Daulat Ganj, Gwalior, Madhya Pradesh (NE)	11396 8.31	(26.2009244, 78.1571556)	Driver	0.15		00:01	00:00	00:04	00:00	8	14	0	N	0	
28-02-2024 12:08	Sharma Electronics and Car Accessories, Jinsi Rd Number 2, Khurjewala Mohalla, Daulat Ganj, Gwalior, Madhya Pradesh (NE)	11396 8.31	(26.2009689, 78.1571822)	28-02-2024 12:09	Hotel Sukh Sagar, Patankar Bazaar, Patankar Bazar, Khurjewala Mohalla, Daulat Ganj, Gwalior, Madhya Pradesh (SW)	11396 8.41	(26.2017378, 78.1572978)	Driver	0.09		00:01	00:00	00:02	00:00	6	14	0	N	0	
28-02-2024 12:11	Hotel Sukh Sagar, Patankar Bazaar, Patankar Bazar, Khurjewala Mohalla, Daulat Ganj, Gwalior, Madhya Pradesh (SW)	11396 8.41	(26.2017933, 78.1573156)	28-02-2024 12:31	Joshi Nursing Home, Vivekanand Marg, Shanti Nagar, Shekh Ki Bagiya, Gwalior, Madhya Pradesh (SE)	11397 0.13	(26.2056667, 78.1485956)	Driver	1.72		00:15	00:05	00:03	00:00	7	16	0	N	0	
28-02-2024 12:34	Joshi Nursing Home, Vivekanand Marg, Shanti Nagar, Shekh Ki Bagiya, Gwalior, Madhya Pradesh (SE)	11397 0.13	(26.2056644, 78.14856)	28-02-2024 12:35	Joshi Nursing Home, Vivekanand Marg, Shanti Nagar, Shekh Ki Bagiya, Gwalior, Madhya Pradesh (SE)	11397 0.2	(26.2057244, 78.1479022)	Driver	0.07		00:01	00:00	00:03	00:00	4	7	0	N	0	

# Trip Detail

MP07L5588 - Truck - 355172100229697 from 01-02-2024 00:00:00 to 29-02-2024 17:58:00

## Detail

Start				End				Driver	Distance	Total Distance	Running V/S Stop	Running	Idle	Stop	Inactive	Speed		Over Speed	Immobilize	Alert(s)
Start Time	Start Location	Start Odometer	Start Coordinate	End Time	End Location	End Odometer	End Coordinate									AVG	MAX			
28-02-2024 12:37	Joshi Nursing Home, Vivekanand Marg, Shanti Nagar, Shekh Ki Bagiya, Gwalior, Madhya Pradesh (SE)	11397.02	(26.2057422, 78.1478311)	28-02-2024 12:52	Chirayu Hospital, Ratan colony, jiwajiganj, Jiwaji Ganj, Ratan Colony, Lashkar, Gwalior, Madhya Pradesh (SW)	11397.17	(26.2071644, 78.1423022)	Driver	1.5			00:11	00:03	01:10	00:00	8	15	0	N	0
28-02-2024 14:01	Chirayu Hospital, Ratan colony, jiwajiganj, Jiwaji Ganj, Ratan Colony, Lashkar, Gwalior, Madhya Pradesh (SW)	11397.17	(26.2070933, 78.1423556)	28-02-2024 14:15	Bharat Petroleum, Petrol Pump -Express Highway Fuelling Centre, TRANSPORT NAGAR GWALIOR, Gargaj Colony, Bahodapur, Gurunanak Nagar, Gwalior, Madhya Pradesh (SE)	11397.437	(26.2279667, 78.1493956)	Driver	2.67			00:14	00:00	00:03	00:00	12	24	0	N	0
28-02-2024 14:18	Bharat Petroleum, Petrol Pump - Express Highway Fuelling Centre, TRANSPORT NAGAR GWALIOR, Gargaj Colony, Bahodapur, Gurunanak Nagar, Gwalior, Madhya Pradesh (SE)	11397.437	(26.2279844, 78.1493778)	28-02-2024 14:20	Mazi Mall, Sagartal Road, Tiraha, Bahodapur, Vinay Nagar, Gwalior, Madhya Pradesh (NW)	11397.465	(26.2272711, 78.1514044)	Driver	0.28			00:03	00:00	00:02	00:00	7	20	0	N	0



# Trip Detail

MP07L5588 - Truck - 355172100229697 from 01-02-2024 00:00:00 to 29-02-2024 17:58:00

## Detail

Start				End				Driver	Distance	Total Distance	Running V/S Stop	Running	Idle	Stop	Inactive	Speed		Over Speed	Immobilize	Alert(s)
Start Time	Start Location	Start Odometer	Start Coordinate	End Time	End Location	End Odometer	End Coordinate									AVG	MAX			
28-02-2024 14:23	Mazi Mall, Sagartal Road, Tiraha, Bahodapur, Vinay Nagar, Gwalior, Madhya Pradesh (NW)	11397 4.65	(26.2 27226 7, 78.15 14933)	28-02-2024 14:33	Koteshwar Hospital, Sector-4, Vinay Nagar, Gwalior, Madhya Pradesh (SW)	11397 6.78	(26.227 3733, 78.1612 267)	Driver	2.13			00:09	00:02	00:03	00:00	14	29	0	N	0
28-02-2024 14:36	Koteshwar Hospital, Sector-4, Vinay Nagar, Gwalior, Madhya Pradesh (SW)	11397 6.78	(26.2 27388 9, 78.16 12356)	28-02-2024 14:38	Sai Baba Temple, Koteshwar Rd, Near SBI Atm, Sector-4, Vinay Nagar, Gwalior, Madhya Pradesh	11397 7.49	(26.228 1933, 78.1626 311)	Driver	0.71			00:02	00:00	00:03	00:00	20	20	0	N	0
28-02-2024 14:41	Sai Baba Temple, Koteshwar Rd, Near SBI Atm, Sector-4, Vinay Nagar, Gwalior, Madhya Pradesh	11397 7.49	(26.2 28193 3, 78.16 26311)	28-02-2024 14:47	Shabd Pratap Pvt Ltd, B-5, Near, Shabd Pratap Ashram Rd, Bhuteshwar Colony, New Prem Nagar, Gwalior, Madhya Pradesh (NW)	11397 8.97	(26.215 0622, 78.1605 778)	Driver	1.48			00:06	00:00	00:03	00:00	14	24	0	N	0
28-02-2024 14:50	Shabd Pratap Pvt Ltd, B-5, Near, Shabd Pratap Ashram Rd, Bhuteshwar Colony, New Prem Nagar, Gwalior, Madhya Pradesh (NW)	11397 8.97	(26.2 15015 6, 78.16 05956)	28-02-2024 15:03	Konark Hospital, Shinde Ki Chhawani, Gwalior, Madhya Pradesh (NW)	11398 0.39	(26.209 9533, 78.1610 133)	Driver	1.42			00:09	00:04	00:05	00:00	9	22	0	N	0

# Trip Detail

MP07L5588 - Truck - 355172100229697 from 01-02-2024 00:00:00 to 29-02-2024 17:58:00

## Detail

Start				End				Driver	Distance	Total Distance	Running V/S Stop	Running	Idle	Stop	Inactive	Speed		Over Speed	Immobilize	Alert(s)
Start Time	Start Location	Start Odometer	Start Coordinate	End Time	End Location	End Odometer	End Coordinate									AVG	MAX			
28-02-2024 15:09	Konark Hospital, Shinde Ki Chhawani, Gwalior, Madhya Pradesh (NW)	11398.039	(26.209944, 78.1610222)	28-02-2024 15:13	Jeevan Shree Hospital, Main Rd, Shinde Ki Chhawani, Gwalior, Madhya Pradesh (NW)	11398.069	(26.2080933, 78.1628711)	Driver	0.3		00:02	00:02	00:03	00:00	9	19	0	N	0	
28-02-2024 15:16	Jeevan Shree Hospital, Main Rd, Shinde Ki Chhawani, Gwalior, Madhya Pradesh (NW)	11398.069	(26.2080733, 78.1629156)	28-02-2024 15:17	Jeevan Shree Hospital, Main Rd, Shinde Ki Chhawani, Gwalior, Madhya Pradesh (SE)	11398.076	(26.20752, 78.1632267)	Driver	0.07		00:01	00:00	00:03	00:00	4	9	0	N	0	
28-02-2024 15:19	Jeevan Shree Hospital, Main Rd, Shinde Ki Chhawani, Gwalior, Madhya Pradesh (SE)	11398.076	(26.2075111, 78.1632356)	28-02-2024 15:25	SARAF HOSPITAL, Jayendraganj, Lashkar, Gwalior, Madhya Pradesh (NE)	11398.221	(26.20376, 78.1614756)	Driver	1.44		00:05	00:01	00:05	00:00	16	19	0	N	0	
28-02-2024 15:31	SARAF HOSPITAL, Jayendraganj, Lashkar, Gwalior, Madhya Pradesh (NE)	11398.221	(26.2036711, 78.1614222)	28-02-2024 16:26	Bharat Petroleum, Petrol Pump -Shreeji Fuels, VILL ANTRI, Gwalior, Madhya Pradesh (NE)	11400.366	(26.0636644, 78.2266133)	Driver	21.46		00:55	00:00	00:03	00:00	23	49	0	N	0	
28-02-2024 16:29	Bharat Petroleum, Petrol Pump - Shreeji Fuels, VILL ANTRI, Gwalior, Madhya Pradesh (NE)	11400.366	(26.0637044, 78.2266311)	28-02-2024 16:29	Bharat Petroleum, Petrol Pump -Shreeji Fuels, VILL ANTRI, Gwalior, Madhya Pradesh (NE)	11400.368	(26.0637289, 78.22648)	Driver	0.02		00:01	00:00	00:07	00:00	0	0	0	N	0	

Trip Detail

MP07L5588 - Truck - 355172100229697 from 01-02-2024 00:00:00 to 29-02-2024 17:58:00

Detail

Start				End				Driver	Distance	Total Distance	Running V/S Stop	Running	Idle	Stop	Inactive	Speed		Over Speed	Immobilize	Alert(s)
Start Time	Start Location	Start Odometer	Start Coordinate	End Time	End Location	End Odometer	End Coordinate									AVG	MAX			
28-02-2024 16:37	Bharat Petroleum, Petrol Pump - Shreeji Fuels, VILL ANTRI, Gwalior, Madhya Pradesh (NE)	11400 3.68	(26.0637422, 78.2264711)	28-02-2024 16:39	Bharat Petroleum, Petrol Pump -Shreeji Fuels, VILL ANTRI, Gwalior, Madhya Pradesh (NE)	11400 3.71	(26.0638222, 78.2267644)	Driver	0.03	69.69		00:02	00:00	15:55	00:00	0	0	0	N	0
29-02-2024 08:34	Bharat Petroleum, Petrol Pump - Shreeji Fuels, VILL ANTRI, Gwalior, Madhya Pradesh (NE)	11400 3.71	(26.0637733, 78.2268089)	29-02-2024 09:26	Kamla Raja Hospital, Kamla raja, J. A. Hospital Campus, Lashkar, Gwalior, Madhya Pradesh (SE)	11402 7.46	(26.1906844, 78.1566578)	Driver	23.76			00:53	00:00	00:34	00:00	27	41	0	N	0
29-02-2024 10:00	Kamla Raja Hospital, Kamla raja, J. A. Hospital Campus, Lashkar, Gwalior, Madhya Pradesh (SE)	11402 7.46	(26.1907067, 78.1566133)	29-02-2024 10:06	IDGAH masjid, Kartar Singh Colony, Idgah, Madhav Ganj, Gwalior, Madhya Pradesh (NE)	11402 8.24	(26.1919911, 78.1512444)	Driver	0.78			00:06	00:00	00:04	00:00	7	17	0	N	0
29-02-2024 10:11	IDGAH masjid, Kartar Singh Colony, Idgah, Madhav Ganj, Gwalior, Madhya Pradesh (NE)	11402 8.24	(26.1919844, 78.1512267)	29-02-2024 10:12	Garima Hospital, Kampoo Rd, Idgah, Lashkar, Gwalior, Madhya Pradesh (NE)	11402 8.37	(26.1912022, 78.1516267)	Driver	0.13			00:01	00:00	00:04	00:00	6	12	0	N	0

Trip Detail

MP07L5588 - Truck - 355172100229697 from 01-02-2024 00:00:00 to 29-02-2024 17:58:00

Detail

Start				End				Driver	Distance	Total Distance	Running V/S Stop	Running	Idle	Stop	Inactive	Speed		Over Speed	Immobilize	Alert(s)
Start Time	Start Location	Start Odometer	Start Coordinate	End Time	End Location	End Odometer	End Coordinate									AVG	MAX			
29-02-2024 10:16	Garima Hospital, Kampoo Rd, Idgah, Lashkar, Gwalior, Madhya Pradesh (NE)	11402 8.37	(26.191144 4, 78.1516622)	29-02-2024 10:17	Kailash Superspeciality Hospital - Most Advance Surgical Hospital - Best Multispeciality Hospital, Jawahar Colony, Lashkar, Gwalior, Madhya Pradesh (SE)	11402 8.51	(26.1901, 78.1511289)	Driver	0.13		00:01	00:00	00:02	00:00	8	16	0	N	0	
29-02-2024 10:19	Kailash Superspeciality Hospital - Most Advance Surgical Hospital - Best Multispeciality Hospital, Jawahar Colony, Lashkar, Gwalior, Madhya Pradesh (SE)	11402 8.51	(26.189982 2, 78.1510667)	29-02-2024 10:24	Kailash Superspeciality Hospital - Most Advance Surgical Hospital - Best Multispeciality Hospital, Jawahar Colony, Lashkar, Gwalior, Madhya Pradesh (SW)	11402 8.85	(26.1904556, 78.1501156)	Driver	0.35		00:03	00:02	00:03	00:00	7	16	0	N	0	
29-02-2024 10:27	Kailash Superspeciality Hospital - Most Advance Surgical Hospital - Best Multispeciality Hospital, Jawahar Colony, Lashkar, Gwalior, Madhya Pradesh (SW)	11402 8.85	(26.190462 2, 78.1501156)	29-02-2024 10:31	Central Bank of India - Sikander Kampoo Branch, Paan Patte Ki Goth, Madhav Ganj, Gwalior, Madhya Pradesh (SE)	11402 9.04	(26.1902867, 78.1484178)	Driver	0.19		00:01	00:02	00:03	00:00	10	21	0	N	0	

Trip Detail

MP07L5588 - Truck - 355172100229697 from 01-02-2024 00:00:00 to 29-02-2024 17:58:00

Detail

Start				End				Driver	Distance	Total Distance	Running V/S Stop	Running	Idle	Stop	Inactive	Speed		Over Speed	Immobilize	Alert(s)
Start Time	Start Location	Start Odometer	Start Coordinate	End Time	End Location	End Odometer	End Coordinate									AVG	MAX			
29-02-2024 10:33	Central Bank of India - Sikander Kampoo Branch, Paan Patte Ki Goth, Madhav Ganj, Gwalior, Madhya Pradesh (SE)	11402 9.04	(26.1902911, 78.1483556)	29-02-2024 10:49	Aasha Hospital, Gomati Ki Fadi, Sakhi Vihar Colony, Lashkar, Hem Singh Ki Pared, Gwalior, Madhya Pradesh (NE)	11403 1.63	(26.1865444, 78.1387644)	Driver	2.59		00:16	00:00	00:02	00:00	10	21	0	N	0	
29-02-2024 10:51	Aasha Hospital, Gomati Ki Fadi, Sakhi Vihar Colony, Lashkar, Hem Singh Ki Pared, Gwalior, Madhya Pradesh (NE)	11403 1.63	(26.1865511, 78.1388)	29-02-2024 11:00	Thakur Hospital, Madhav Ganj, Near Police Station, Gadway Ki Goth, Lashkar, Gwalior, Madhya Pradesh (NW)	11403 3.25	(26.1928511, 78.1429644)	Driver	1.62		00:08	00:00	00:02	00:00	12	18	0	N	0	
29-02-2024 11:02	Thakur Hospital, Madhav Ganj, Near Police Station, Gadway Ki Goth, Lashkar, Gwalior, Madhya Pradesh (NW)	11403 3.25	(26.1929111, 78.1447467)	29-02-2024 11:06	Govt. Girls H.S. School, Gwalior, Madhya Pradesh (SW)	11403 3.47	(26.1931689, 78.1429956)	Driver	0.22		00:04	00:00	00:03	00:00	4	11	0	N	0	
29-02-2024 11:08	Govt. Girls H.S. School, Gwalior, Madhya Pradesh (SW)	11403 3.47	(26.1931644, 78.1429511)	29-02-2024 11:09	Madina Masjid, Gadway Ki Goth, Lala Ka Bazaar, Gwalior, Madhya Pradesh (SW)	11403 3.54	(26.1936756, 78.1433067)	Driver	0.07		00:01	00:00	00:02	00:00	5	9	0	N	0	

# Trip Detail

MP07L5588 - Truck - 355172100229697 from 01-02-2024 00:00:00 to 29-02-2024 17:58:00

## Detail

Start				End				Driver	Distance	Total Distance	Running V/S Stop	Running	Idle	Stop	Inactive	Speed		Over Speed	Immobilize	Alert(s)
Start Time	Start Location	Start Odometer	Start Coordinate	End Time	End Location	End Odometer	End Coordinate									AVG	MAX			
29-02-2024 11:11	Madina Masjid, Gadway Ki Goth, Lala Ka Bazaar, Gwalior, Madhya Pradesh (SW)	11403 3.54	(26.1937267, 78.1433422)	29-02-2024 11:15	Mateshwari Complex, Dr Rameshwar Shastri Lane / Galli, Lala Ka Bazaar, Gwalior, Madhya Pradesh (SW)	11403 3.87	(26.1956533, 78.1452978)	Driver	0.33			00:04	00:00	00:02	00:00	5	11	0	N	0
29-02-2024 11:17	Mateshwari Complex, Dr Rameshwar Shastri Lane / Galli, Lala Ka Bazaar, Gwalior, Madhya Pradesh (SW)	11403 3.87	(26.1958689, 78.1453778)	29-02-2024 11:38	Sulabh Complex, Jinsi Rd Number 2, Chitnis Ki Goth, Lohiya Bazaar, Gwalior, Madhya Pradesh (SE)	11403 6.03	(26.1968089, 78.1520089)	Driver	2.15			00:17	00:03	00:03	00:00	8	20	0	N	0
29-02-2024 11:40	Sulabh Complex, Jinsi Rd Number 2, Chitnis Ki Goth, Lohiya Bazaar, Gwalior, Madhya Pradesh (NE)	11403 6.03	(26.19686, 78.1520622)	29-02-2024 11:42	Best Eye Specialists In Gwalior, India - Divyam Drishti Netralaya & Laser Center, Jinsi Rd Number 2, Madhoganj, Huzrat Pull, Lashkar, Gwalior, Madhya Pradesh (NE)	11403 6.43	(26.1986378, 78.1549511)	Driver	0.39			00:02	00:00	00:02	00:00	12	23	0	N	0
29-02-2024 11:45	Madhav Plaza, Jinsi Rd Number 2, Madhoganj, Huzrat Pull, Lohiya Bazaar, Gwalior, Madhya Pradesh (SE)	11403 6.43	(26.1987133, 78.1549778)	29-02-2024 11:46	Bharat Petroleum, Petrol Pump -Saroj Fuel Shoppee, GWALIOR CITY 2, Lohiya Bazaar, Gwalior, Madhya Pradesh (SW)	11403 6.62	(26.1998911, 78.1561778)	Driver	0.18			00:01	00:00	00:02	00:00	9	22	0	N	0

# Trip Detail

MP07L5588 - Truck - 355172100229697 from 01-02-2024 00:00:00 to 29-02-2024 17:58:00





## Detail

Start				End				Driver	Distance	Total Distance	Running V/S Stop	Running	Idle	Stop	Inactive	Speed		Over Speed	Immobilize	Alert(s)
Start Time	Start Location	Start Odometer	Start Coordinate	End Time	End Location	End Odometer	End Coordinate									AVG	MAX			
29-02-2024 11:48	Bharat Petroleum, Petrol Pump - Saroj Fuel Shoppee, GWALIOR CITY 2, Lohiya Bazaar, Gwalior, Madhya Pradesh (SW)	11403 6.62	(26.1999022, 78.1561689)	29-02-2024 11:51	Maharaja Complex, Daulat Ganj, Khurjewala Mohalla, Lashkar, Gwalior, Madhya Pradesh (SW)	11403 6.91	(26.2001711, 78.1542756)	Driver	0.29		00:03	00:00	00:03	00:00	6	12	0	N	0	
29-02-2024 11:54	Maharaja Complex, Daulat Ganj, Khurjewala Mohalla, Lashkar, Gwalior, Madhya Pradesh (SW)	11403 6.91	(26.2001733, 78.1542222)	29-02-2024 11:59	USHA Service Center Saraf, Sarafa Bazaar, Daulat Ganj, Gwalior, Madhya Pradesh (SW)	11403 7.35	(26.2025067, 78.1536178)	Driver	0.43		00:05	00:00	00:04	00:00	5	15	0	N	0	
29-02-2024 12:03	USHA Service Center Gwalior, Sarafa Bazaar, Daulat Ganj, Gwalior, Madhya Pradesh (SW)	11403 7.35	(26.2026089, 78.15368)	29-02-2024 12:14	Samrat Store, falka bazar, Chappar Wala Pull, Jayendraganj, Shekh Ki Bagiya, Gwalior, Madhya Pradesh (NE)	11403 8.14	(26.2045622, 78.1598578)	Driver	0.78		00:09	00:01	00:03	00:00	5	18	0	N	0	
29-02-2024 12:16	Samrat Store, falka bazar, Chappar Wala Pull, Jayendraganj, Shekh Ki Bagiya, Gwalior, Madhya Pradesh (NE)	11403 8.14	(26.2045689, 78.1598844)	29-02-2024 12:18	Samrat Store, falka bazar, Chappar Wala Pull, Jayendraganj, Shekh Ki Bagiya, Gwalior, Madhya Pradesh (NW)	11403 8.16	(26.204511, 78.1596978)	Driver	0.02		00:01	00:00	00:02	00:00	1	9	0	N	0	

Trip Detail

MP07L5588 - Truck - 355172100229697 from 01-02-2024 00:00:00 to 29-02-2024 17:58:00

Detail

Start				End				Driver	Distance	Total Distance	Running V/S Stop	Running	Idle	Stop	Inactive	Speed		Over Speed	Immobilize	Alert(s)
Start Time	Start Location	Start Odometer	Start Coordinate	End Time	End Location	End Odometer	End Coordinate									AVG	MAX			
29-02-2024 12:20	Samrat Store, falka bazar, Chappar Wala Pull, Jayendraganj, Shekh Ki Bagiya, Gwalior, Madhya Pradesh (NW)	11403 8.16	(26.2044511, 78.1596978)	29-02-2024 12:25	Pahaday Mata Mandir, Nai Sadak, Sathe Ki Goth, Lashkar, Gwalior, Madhya Pradesh (NE)	11403 9.02	(26.2052044, 78.1524978)	Driver	0.86			00:06	00:00	00:02	00:00	9	16	0	N	0
29-02-2024 12:28	Pahaday Mata Mandir, Nai Sadak, Sathe Ki Goth, Lashkar, Gwalior, Madhya Pradesh (NE)	11403 9.02	(26.2052044, 78.1524178)	29-02-2024 12:31	Joshi Nursing Home, Vivekanand Marg, Shanti Nagar, Shekh Ki Bagiya, Gwalior, Madhya Pradesh (SE)	11403 9.46	(26.2057067, 78.1480711)	Driver	0.44			00:04	00:00	00:02	00:00	7	18	0	N	0
29-02-2024 12:34	Joshi Nursing Home, Vivekanand Marg, Shanti Nagar, Shekh Ki Bagiya, Gwalior, Madhya Pradesh (SE)	11403 9.46	(26.20572, 78.1480267)	29-02-2024 12:41	Chirayu Hospital, Ratan colony, jiwajiganj, Ratan Colony, Lashkar, Gwalior, Madhya Pradesh (SW)	11404 0.16	(26.2072711, 78.1423111)	Driver	0.71			00:06	00:01	00:03	00:00	7	17	0	N	0
29-02-2024 12:43	Chirayu Hospital, Ratan colony, jiwajiganj, Ratan Colony, Lashkar, Gwalior, Madhya Pradesh (SW)	11404 0.16	(26.2073, 78.14232)	29-02-2024 12:45	Chirayu Hospital, Ratan colony, jiwajiganj, Ratan Colony, Lashkar, Gwalior, Madhya Pradesh (SW)	11404 0.17	(26.2072222, 78.1423378)	Driver	0.01			00:02	00:00	00:15	00:00	0	0	0	N	0



Trip Detail

MP07L5588 - Truck - 355172100229697 from 01-02-2024 00:00:00 to 29-02-2024 17:58:00

Detail

Start				End				Driver	Distance	Total Distance	Running V/S Stop	Running	Idle	Stop	Inactive	Speed		Over Speed	Immobilize	Alert(s)
Start Time	Start Location	Start Odometer	Start Coordinate	End Time	End Location	End Odometer	End Coordinate									AVG	MAX			
29-02-2024 13:00	Chirayu Hospital, Ratan colony, jiwajiganj, Ratan Colony, Lashkar, Gwalior, Madhya Pradesh (SW)	11404 0.17	(26.2071333, 78.1423378)	29-02-2024 13:12	Bharat Petroleum, Petrol Pump -Express Highway Fuelling Centre, TRANSPORT NAGAR GWALIOR, Gargaj Colony, Bahodapur, Gurunanak Nagar, Gwalior, Madhya Pradesh (SE)	11404 2.85	(26.2280111, 78.1493956)	Driver	2.68		00:12	00:00	00:04	00:00	13	31	0	N	0	
29-02-2024 13:16	Bharat Petroleum, Petrol Pump - Express Highway Fuelling Centre, TRANSPORT NAGAR GWALIOR, Gargaj Colony, Bahodapur, Gurunanak Nagar, Gwalior, Madhya Pradesh (SE)	11404 2.85	(26.22802, 78.1494489)	29-02-2024 13:26	parashar polyclinic, Moti Jheel, Gwalior, Madhya Pradesh (NW)	11404 5.55	(26.2512422, 78.1423911)	Driver	2.71		00:09	00:00	00:10	00:00	17	28	0	N	0	
29-02-2024 13:35	parashar polyclinic, Moti Jheel, Gwalior, Madhya Pradesh (NW)	11404 5.55	(26.2512778, 78.1424267)	29-02-2024 13:59	Sai Baba Temple, Koteswar Rd, Near SBI Atm, Sector-4, Vinay Nagar, Gwalior, Madhya Pradesh	11405 1.29	(26.2282267, 78.16264)	Driver	5.73		00:19	00:05	00:02	00:00	18	35	0	N	0	

# Trip Detail

MP07L5588 - Truck - 355172100229697 from 01-02-2024 00:00:00 to 29-02-2024 17:58:00

## Detail

Start				End				Driver	Distance	Total Distance	Running V/S Stop	Running	Idle	Stop	Inactive	Speed		Over Speed	Immobilize	Alert(s)
Start Time	Start Location	Start Odometer	Start Coordinate	End Time	End Location	End Odometer	End Coordinate									AVG	MAX			
29-02-2024 14:01	Sai Baba Temple, Koteswar Rd, Near SBI Atm, Sector-4, Vinay Nagar, Gwalior, Madhya Pradesh	11405 1.29	(26.2 28211 1, 78.16 264)	29-02-2024 14:05	Amul ice cream parlour, Pragati Nagar, Gwalior, Madhya Pradesh (NW)	11405 2.25	(26.221 2844, 78.1591 644)	Driver	0.96		00:03	00:00	00:03	00:00	18	36	0	N	0	
29-02-2024 14:07	Amul ice cream parlour, Pragati Nagar, Gwalior, Madhya Pradesh (NW)	11405 2.25	(26.2 21284 4, 78.15 91467)	29-02-2024 14:19	Konark Hospital, Shinde Ki Chhawani, Gwalior, Madhya Pradesh (SE)	11405 4.54	(26.208 78, 78.1611 111)	Driver	2.29		00:10	00:02	00:04	00:00	13	29	0	N	0	
29-02-2024 14:24	Konark Hospital, Shinde Ki Chhawani, Gwalior, Madhya Pradesh (SE)	11405 4.54	(26.2 08711 1, 78.16 11556)	29-02-2024 14:27	Konark Hospital, Shinde Ki Chhawani, Gwalior, Madhya Pradesh (NW)	11405 5.03	(26.209 9533, 78.1610 044)	Driver	0.49		00:03	00:00	00:05	00:00	8	22	0	N	0	
29-02-2024 14:32	Konark Hospital, Shinde Ki Chhawani, Gwalior, Madhya Pradesh (NE)	11405 5.03	(26.2 0992 7, 78.16 10933)	29-02-2024 14:33	Mahadev Kirana, Shinde Ki Chhawani, Gwalior, Madhya Pradesh (SE)	11405 5.13	(26.209 8356, 78.1619 822)	Driver	0.1		00:01	00:00	00:03	00:00	7	17	0	N	0	
29-02-2024 14:35	Mahadev Kirana, Shinde Ki Chhawani, Gwalior, Madhya Pradesh (SE)	11405 5.13	(26.2 09826 7, 78.16 19911)	29-02-2024 14:37	Jeevan Shree Hospital, Main Rd, Shinde Ki Chhawani, Gwalior, Madhya Pradesh (NW)	11405 5.33	(26.208 1578, 78.1628 978)	Driver	0.21		00:02	00:00	00:06	00:00	6	20	0	N	0	

Trip Detail

MP07L5588 - Truck - 355172100229697 from 01-02-2024 00:00:00 to 29-02-2024 17:58:00


Detail

Start				End				Driver	Distance	Total Distance	Running V/S Stop	Running	Idle	Stop	Inactive	Speed		Over Speed	Immobilize	Alert(s)
Start Time	Start Location	Start Odometer	Start Coordinate	End Time	End Location	End Odometer	End Coordinate									AVG	MAX			
29-02-2024 14:43	Jeevan Shree Hospital, Main Rd, Shinde Ki Chhawani, Gwalior, Madhya Pradesh (NW)	11405 5.33	(26.2081044, 78.1629511)	29-02-2024 15:17	Kamla Raja Hospital, Kamla raja, J. A. Hospital Campus, Lashkar, Gwalior, Madhya Pradesh (SE)	11405 7.93	(26.1909422, 78.156711)	Driver	2.6		00:34	00:00	00:22	00:00	5	25	0	N	0	
29-02-2024 15:39	Kamla Raja Hospital, Kamla raja, J. A. Hospital Campus, Lashkar, Gwalior, Madhya Pradesh (SE)	11405 7.93	(26.1909267, 78.156711)	29-02-2024 15:44	Baba Kirana Store, Opposite Bijasan Mata Mandir, Naka Chandra Wadani Main Road, Chandra Wadani Naka, Vijaynagar, Gwalior, Madhya Pradesh (NW)	11405 9.11	(26.1921556, 78.1677956)	Driver	1.18		00:05	00:00	00:02	00:00	14	23	0	N	0	
29-02-2024 15:46	Baba Kirana Store, Opposite Bijasan Mata Mandir, Naka Chandra Wadani Main Road, Chandra Wadani Naka, Vijaynagar, Gwalior, Madhya Pradesh (NW)	11405 9.11	(26.1921556, 78.16784)	29-02-2024 16:32	Bharat Petroleum, Petrol Pump -Shreeji Fuels, VILL ANTRI, Gwalior, Madhya Pradesh (NE)	11407 8.79	(26.0637422, 78.2265422)	Driver	19.68		00:44	00:02	00:06	00:00	27	46	0	N	0	

Trip Detail

MP07L5588 - Truck - 355172100229697 from 01-02-2024 00:00:00 to 29-02-2024 17:58:00

Detail

Start				End				Driver	Distance	Total Distance	Running V/S Stop	Running	Idle	Stop	Inactive	Speed		Over Speed	Immobilize	Alert(s)
Start Time	Start Location	Start Odometer	Start Coordinate	End Time	End Location	End Odometer	End Coordinate									AVG	MAX			
29-02-2024 16:38	Bharat Petroleum, Petrol Pump - Shreeji Fuels, VILL ANTRI, Gwalior, Madhya Pradesh (NE)	11407 8.79	(26.0637311, 78.2264267)	29-02-2024 16:41	Bharat Petroleum, Petrol Pump -Shreeji Fuels, VILL ANTRI, Gwalior, Madhya Pradesh (NE)	11407 8.82	(26.0638533, 78.2267733)	Driver	0.03	75.09		00:00	00:03	01:17	00:00	0	0	0	N	0