

# Trip Detail

MP07L1462 - 355172100226289 from 01-02-2024 00:00:00 to 29-02-2024 17:58:00

# Trip Detail

MP07L1462 - 355172100226289 from 01-02-2024 00:00:00 to 29-02-2024 17:58:00

## Summary

Distance	940.07
Running	55:22
Idle	03:49
Stop	621:19
Inactive	00:00
Over Speed	0
Alert(s)	0



## Detail

Start				End				Driver	Distance	Total Distance	Running V/S Stop	Running	Idle	Stop	Inactive	Speed		Over Speed	Immobilize	Alert(s)
Start Time	Start Location	Start Odometer	Start Coordinate	End Time	End Location	End Odometer	End Coordinate									AVG	MAX			
01-02-2024 09:43	State Bank Of India ATM, Hazira Chowk, Tansen Road, Hazira, Tansen Nagar, Gwalior, Madhya Pradesh (SW)	6785.2	(26.2312089, 78.1810578)	01-02-2024 10:03	College Of Nursing J. A. Hospital G R Medical College Gwalior, J. A. Hospital Campus, Lashkar, Gwalior, Madhya Pradesh (NW)	6791.46	(26.1906733, 78.15712)	Driver	6.27		00:20	00:00	00:49	00:00	19	37	0	N	0	
01-02-2024 10:52	College Of Nursing J. A. Hospital G R Medical College Gwalior, J. A. Hospital Campus, Lashkar, Gwalior, Madhya Pradesh (NW)	6791.46	(26.1906711, 78.1571289)	01-02-2024 10:58	Jain Motors, IOCL Petrol Pump, Kampoo Rd, Near Girrajji Mandir, Jawahar Colony, Lashkar, Gwalior, Madhya Pradesh (NW)	6792.93	(26.1938044, 78.15232)	Driver	1.47		00:06	00:00	00:03	00:00	15	24	0	N	0	

Trip Detail

MP07L1462 - 355172100226289 from 01-02-2024 00:00:00 to 29-02-2024 17:58:00

Detail

Start				End				Driver	Distance	Total Distance	Running V/S Stop	Running	Idle	Stop	Inactive	Speed		Over Speed	Immobilize	Alert(s)
Start Time	Start Location	Start Odometer	Start Coordinate	End Time	End Location	End Odometer	End Coordinate									AVG	MAX			
01-02-2024 11:01	Jain Motors, IOCL Petrol Pump, Kampoo Rd, Near Girraj ji Mandir, Jawahar Colony, Lashkar, Gwalior, Madhya Pradesh (NW)	6792.93	(26.1938044, 78.1523111)	01-02-2024 11:05	Hotel Krishna Lodge, Kampoo Rd, opposite Mahavir Bhavan, beside petrol pump, in the krishna market, Jawahar Colony, Lashkar, Gwalior, Madhya Pradesh (SE)	6793.01	(26.1936822, 78.1529422)	Driver	0.08			00:02	00:02	00:03	00:00	3	7	0	N	0
01-02-2024 11:08	Hotel Krishna Lodge, Kampoo Rd, opposite Mahavir Bhavan, beside petrol pump, in the krishna market, Jawahar Colony, Lashkar, Gwalior, Madhya Pradesh (SE)	6793.01	(26.1936467, 78.15296)	01-02-2024 11:10	Syndicate Bank, Nimbalkar Ki Goth No.2, Lohiya Bazaar, Gwalior, Madhya Pradesh (SE)	6793.06	(26.1937267, 78.15344)	Driver	0.05			00:02	00:00	00:07	00:00	2	7	0	N	0
01-02-2024 11:16	Syndicate Bank, Nimbalkar Ki Goth No.2, Lohiya Bazaar, Gwalior, Madhya Pradesh (SE)	6793.06	(26.1937533, 78.1534667)	01-02-2024 11:18	Bholenath Misthan Bhandar, Kampoo Rd, Lohiya Bazaar, Gwalior, Madhya Pradesh (NW)	6793.19	(26.1933378, 78.1546933)	Driver	0.13			00:02	00:00	00:06	00:00	5	11	0	N	0

Trip Detail

MP07L1462 - 355172100226289 from 01-02-2024 00:00:00 to 29-02-2024 17:58:00


Detail

Start				End				Driver	Distance	Total Distance	Running V/S Stop	Running	Idle	Stop	Inactive	Speed		Over Speed	Immobilize	Alert(s)
Start Time	Start Location	Start Odometer	Start Coordinate	End Time	End Location	End Odometer	End Coordinate									AVG	MAX			
01-02-2024 11:24	Bholenath Misthan Bhandar, Kampoo Rd, Lohiya Bazaar, Gwalior, Madhya Pradesh (SE)	6793.19	(26.1933067, 78.1547733)	01-02-2024 11:27	Dr. Kaul Hospital and Research Centre, Near, Naya Bazar Main Rd, Indra Colony, Campu, Indra Colony, Naya Bazaar, Lashkar, Gwalior, Madhya Pradesh (SE)	6793.53	(26.1930578, 78.1566311)	Driver	0.33		00:03	00:00	00:07	00:00	6	13	0	N	0	
01-02-2024 11:35	Dr. Kaul Hospital and Research Centre, Near, Naya Bazar Main Rd, Indra Colony, Campu, Indra Colony, Naya Bazaar, Lashkar, Gwalior, Madhya Pradesh (SE)	6793.53	(26.1929889, 78.15656)	01-02-2024 11:36	Dr. Kaul Hospital and Research Centre, Near, Naya Bazar Main Rd, Indra Colony, Campu, Indra Colony, Naya Bazaar, Lashkar, Gwalior, Madhya Pradesh (SE)	6793.62	(26.1935311, 78.1562756)	Driver	0.09		00:02	00:00	00:04	00:00	4	9	0	N	0	
01-02-2024 11:40	Dr. Kaul Hospital and Research Centre, Near, Naya Bazar Main Rd, Indra Colony, Campu, Indra Colony, Naya Bazaar, Lashkar, Gwalior, Madhya Pradesh (NW)	6793.62	(26.19356, 78.1562489)	01-02-2024 11:42	AB Covers, Naya Bazaar Rd, Bansali Sadan, Near Johri Nurshing Home, Ganesh Colony, Lohiya Bazaar, Gwalior, Madhya Pradesh (SE)	6793.78	(26.1943, 78.1554222)	Driver	0.17		00:02	00:00	00:03	00:00	6	14	0	N	0	

Trip Detail

MP07L1462 - 355172100226289 from 01-02-2024 00:00:00 to 29-02-2024 17:58:00

Detail

Start				End				Driver	Distance	Total Distance	Running V/S Stop	Running	Idle	Stop	Inactive	Speed		Over Speed	Immobilize	Alert(s)
Start Time	Start Location	Start Odometer	Start Coordinate	End Time	End Location	End Odometer	End Coordinate									AVG	MAX			
01-02-2024 11:45	AB Covers, Naya Bazaar Rd, Bansali Sadan, Near Johri Nurshing Home, Ganesh Colony, Lohiya Bazaar, Gwalior, Madhya Pradesh (SE)	6793.78	(26.1943156, 78.1554489)	01-02-2024 11:49	Mashoor Ratlami Sev Bhandar - Ratlamiwala, Opp. Jain Mandir, Huzrat pull, Naya Bazaar, Lashkar, Gwalior, Madhya Pradesh (SE)	6794.31	(26.1967733, 78.1548889)	Driver	0.53			00:04	00:00	00:03	00:00	8	18	0	N	0
01-02-2024 11:52	Mashoor Ratlami Sev Bhandar - Ratlamiwala, Opp. Jain Mandir, Huzrat pull, Naya Bazaar, Lashkar, Gwalior, Madhya Pradesh (SE)	6794.31	(26.1967889, 78.1548978)	01-02-2024 11:53	Shri Kaal Bherav Mandir, Huzrat Pull, Lohiya Bazaar, Gwalior, Madhya Pradesh (SE)	6794.46	(26.1963578, 78.1563289)	Driver	0.15			00:01	00:00	00:02	00:00	6	17	0	N	0
01-02-2024 11:56	Shri Kaal Bherav Mandir, Huzrat Pull, Lohiya Bazaar, Gwalior, Madhya Pradesh (SE)	6794.46	(26.1963244, 78.1563378)	01-02-2024 12:07	ECPC, Gupta's Building, Hospital Road, Lalitpur Colony, Lashkar, Gwalior, Madhya Pradesh (NW)	6795.34	(26.1978978, 78.1609956)	Driver	0.89			00:09	00:02	00:03	00:00	6	18	0	N	0

Trip Detail

MP07L1462 - 355172100226289 from 01-02-2024 00:00:00 to 29-02-2024 17:58:00

Detail

Start				End				Driver	Distance	Total Distance	Running V/S Stop	Running	Idle	Stop	Inactive	Speed		Over Speed	Immobilize	Alert(s)
Start Time	Start Location	Start Odometer	Start Coordinate	End Time	End Location	End Odometer	End Coordinate									AVG	MAX			
01-02-2024 12:09	ECPC, Gupta's Building, Hospital Road, Lalitpur Colony, Lashkar, Gwalior, Madhya Pradesh (NW)	6795.34	(26.1979, 78.1609867)	01-02-2024 12:11	Olyai Hospital - Best IVF Hospital in Gwalior, Hospital Rd, Lalitpur Colony, Lashkar, Gwalior, Madhya Pradesh (NW)	6795.46	(26.1989356, 78.1615289)	Driver	0.13		00:02	00:00	00:33	00:00	5	12	0	N	0	
01-02-2024 12:44	Olyai Hospital - Best IVF Hospital in Gwalior, Hospital Rd, Lalitpur Colony, Lashkar, Gwalior, Madhya Pradesh (NW)	6795.46	(26.1989756, 78.1615378)	01-02-2024 12:55	Navjeevan Hospital, Opp. Scindia Kanya Vidyalay, Moti Mahal Rd, Basant Vihar Colony, Lashkar, Gwalior, Madhya Pradesh (NE)	6798.05	(26.2102867, 78.1765689)	Driver	2.59		00:12	00:00	00:07	00:00	13	27	0	N	0	
01-02-2024 13:02	Navjeevan Hospital, Opp. Scindia Kanya Vidyalay, Moti Mahal Rd, Basant Vihar Colony, Lashkar, Gwalior, Madhya Pradesh (NE)	6798.05	(26.2102956, 78.1765689)	01-02-2024 13:21	OYO 8194 The Golden Village, Sanatan Dharam Mandir Rd, Lalitpur Colony, Lashkar, Gwalior, Madhya Pradesh (NE)	6801.05	(26.1994267, 78.1620267)	Driver	3.0		00:14	00:06	00:04	00:00	13	32	0	N	0	
01-02-2024 13:25	OYO 8194 The Golden Village, Sanatan Dharam Mandir Rd, Lalitpur Colony, Lashkar, Gwalior, Madhya Pradesh (NE)	6801.05	(26.1994022, 78.1619822)	01-02-2024 13:28	Chandak Hospital, 14, Hospital Rd, Lalitpur Colony, Lashkar, Gwalior, Madhya Pradesh (SW)	6801.18	(26.1983422, 78.1614756)	Driver	0.13		00:02	00:00	00:06	00:00	4	12	0	N	0	

Trip Detail

MP07L1462 - 355172100226289 from 01-02-2024 00:00:00 to 29-02-2024 17:58:00

Detail

Start				End				Driver	Distance	Total Distance	Running V/S Stop	Running	Idle	Stop	Inactive	Speed		Over Speed	Immobilize	Alert(s)
Start Time	Start Location	Start Odometer	Start Coordinate	End Time	End Location	End Odometer	End Coordinate									AVG	MAX			
01-02-2024 13:34	Mangalam School of Nursing, 14, Hospital Rd, Near Chandak Parisar Hospital, Lalitpur Colony, Lashkar, Gwalior, Madhya Pradesh (NW)	6801.18	(26.198282, 78.1613956)	01-02-2024 13:35	Kartik Hospital, Hospital Rd, Geeta Colony, Dal Bazaar, Lashkar, Gwalior, Madhya Pradesh (NE)	6801.49	(26.1974089, 78.1609156)	Driver	0.31		00:01	00:00	00:09	00:00	15	15	0	N	0	
01-02-2024 13:44	Kartik Hospital, Hospital Rd, Geeta Colony, Dal Bazaar, Lashkar, Gwalior, Madhya Pradesh (NW)	6801.49	(26.1974, 78.1607911)	01-02-2024 13:45	Kartik Hospital, Hospital Rd, Geeta Colony, Dal Bazaar, Lashkar, Gwalior, Madhya Pradesh (SW)	6801.63	(26.1962978, 78.1602756)	Driver	0.14		00:01	00:00	00:03	00:00	9	14	0	N	0	
01-02-2024 13:48	Kartik Hospital, Hospital Rd, Geeta Colony, Dal Bazaar, Lashkar, Gwalior, Madhya Pradesh (SW)	6801.63	(26.1962978, 78.1602844)	01-02-2024 13:50	Vaidansh Hospital, Gwalior, Lalitpur Colony, Lashkar, Gwalior, Madhya Pradesh (NW)	6801.67	(26.19594, 78.1601067)	Driver	0.04		00:02	00:00	00:08	00:00	2	10	0	N	0	
01-02-2024 13:58	Vaidansh Hospital, Gwalior, Lalitpur Colony, Lashkar, Gwalior, Madhya Pradesh (NW)	6801.67	(26.1959267, 78.1601689)	01-02-2024 13:59	Vaidansh Hospital, Gwalior, Lalitpur Colony, Lashkar, Gwalior, Madhya Pradesh (NW)	6801.85	(26.1959267, 78.1601689)	Driver	0.18		00:00	00:00	00:04	00:00	0	0	0	N	0	

Trip Detail

MP07L1462 - 355172100226289 from 01-02-2024 00:00:00 to 29-02-2024 17:58:00

Detail

Start				End				Driver	Distance	Total Distance	Running V/S Stop	Running	Idle	Stop	Inactive	Speed		Over Speed	Immobilize	Alert(s)
Start Time	Start Location	Start Odometer	Start Coordinate	End Time	End Location	End Odometer	End Coordinate									AVG	MAX			
01-02-2024 14:03	Vaidansh Hospital, Gwalior, Lalitpur Colony, Lashkar, Gwalior, Madhya Pradesh (NW)	6801.85	(26.1959267, 78.1601689)	01-02-2024 14:07	Vaidansh Hospital, Gwalior, Lalitpur Colony, Lashkar, Gwalior, Madhya Pradesh (SE)	6802.09	(26.1945911, 78.1612711)	Driver	0.24		00:03	00:02	00:09	00:00	5	18	0	N	0	
01-02-2024 14:15	Vaidansh Hospital, Gwalior, Lalitpur Colony, Lashkar, Gwalior, Madhya Pradesh (SE)	6802.09	(26.1945311, 78.1612622)	01-02-2024 14:21	Jaya Arogya Hospital Group, J. A. Hospital Campus, Lashkar, Gwalior, Madhya Pradesh (SE)	6802.58	(26.1910511, 78.1611111)	Driver	0.49		00:06	00:00	00:11	00:00	5	19	0	N	0	
01-02-2024 14:32	Jaya Arogya Hospital Group, J. A. Hospital Campus, Lashkar, Gwalior, Madhya Pradesh (SE)	6802.58	(26.19106, 78.1610489)	01-02-2024 14:39	Balaji Hospital & Trauma Centre, Lalitpur Colony, Lashkar, Gwalior, Madhya Pradesh (SW)	6804.1	(26.1973711, 78.1620978)	Driver	1.51		00:07	00:00	00:05	00:00	13	24	0	N	0	
01-02-2024 14:44	Balaji Hospital & Trauma Centre, Lalitpur Colony, Lashkar, Gwalior, Madhya Pradesh (SW)	6804.1	(26.1974267, 78.1621956)	01-02-2024 14:55	Shree Madhav Satsang Ashram, Maharana Pratap Nagar, Lashkar, Gwalior, Madhya Pradesh (NW)	6805.07	(26.1978311, 78.1675378)	Driver	0.98		00:08	00:03	00:02	00:00	8	20	0	N	0	



Trip Detail

MP07L1462 - 355172100226289 from 01-02-2024 00:00:00 to 29-02-2024 17:58:00





Detail

Start				End				Driver	Distance	Total Distance	Running V/S Stop	Running	Idle	Stop	Inactive	Speed		Over Speed	Immobilize	Alert(s)
Start Time	Start Location	Start Odometer	Start Coordinate	End Time	End Location	End Odometer	End Coordinate									AVG	MAX			
01-02-2024 14:57	Shree Madhav Satsang Ashram, Maharana Pratap Nagar, Lashkar, Gwalior, Madhya Pradesh (NW)	6805.07	(26.1978222, 78.1675822)	01-02-2024 15:02	Metro Neuro Hospital, N 10, opp. Sanskar Marriage Garden, Chetakpuri, Lashkar, Gwalior, Madhya Pradesh (NW)	6806.36	(26.2008422, 78.17384)	Driver	1.3		00:05	00:00	00:04	00:00	16	35	0	N	0	
01-02-2024 15:05	Metro Neuro Hospital, N 10, opp. Sanskar Marriage Garden, Chetakpuri, Lashkar, Gwalior, Madhya Pradesh (NW)	6806.36	(26.2008178, 78.1739467)	01-02-2024 15:16	AGRAWAL HOSPITAL AND RESEARCH INSTITUTE, H-204, Madhav Nagar, Lashkar, Gwalior, Madhya Pradesh (NW)	6807.13	(26.2001311, 78.1762311)	Driver	0.77		00:07	00:03	00:02	00:00	7	24	0	N	0	
01-02-2024 15:18	AGRAWAL HOSPITAL AND RESEARCH INSTITUTE, H-204, Madhav Nagar, Lashkar, Gwalior, Madhya Pradesh (NW)	6807.13	(26.2000689, 78.1762578)	01-02-2024 15:20	Sherwood School Gwalior, M 260-261, Opp A.G. Office, M.P, Madhav Nagar, Lashkar, Gwalior, Madhya Pradesh (NE)	6807.59	(26.2017533, 78.1794667)	Driver	0.46		00:03	00:00	00:03	00:00	11	23	0	N	0	
01-02-2024 15:23	Sherwood School Gwalior, M 260-261, Opp A.G. Office, M.P, Madhav Nagar, Lashkar, Gwalior, Madhya Pradesh (NE)	6807.59	(26.2017622, 78.1795111)	01-02-2024 15:36	Trimbakeshwar Mahadev Mandir, Basant Vihar Colony, Lashkar, Gwalior, Madhya Pradesh (NE)	6809.18	(26.2086111, 78.1767822)	Driver	1.6		00:10	00:02	00:03	00:00	10	29	0	N	0	

# Trip Detail

MP07L1462 - 355172100226289 from 01-02-2024 00:00:00 to 29-02-2024 17:58:00

## Detail

Start				End				Driver	Distance	Total Distance	Running V/S Stop	Running	Idle	Stop	Inactive	Speed		Over Speed	Immobilize	Alert(s)
Start Time	Start Location	Start Odometer	Start Coordinate	End Time	End Location	End Odometer	End Coordinate									AVG	MAX			
01-02-2024 15:38	Trimbakeswar Mahadev Mandir, Basant Vihar Colony, Lashkar, Gwalior, Madhya Pradesh (NE)	6809.18	(26.2086756, 78.1767467)	01-02-2024 15:48	AGRAWAL HOSPITAL AND RESEARCH INSTITUTE, H-204, Madhav Nagar, Lashkar, Gwalior, Madhya Pradesh (SE)	6810.68	(26.1992711, 78.1773689)	Driver	1.5			00:07	00:02	00:02	00:00	13	26	0	N	0
01-02-2024 15:50	AGRAWAL HOSPITAL AND RESEARCH INSTITUTE, H-204, Madhav Nagar, Lashkar, Gwalior, Madhya Pradesh (SE)	6810.68	(26.1992689, 78.1773422)	01-02-2024 16:38	Bharat Petroleum, Petrol Pump -Shreeji Fuels, VILL ANTRI, Gwalior, Madhya Pradesh (NE)	6830.52	(26.06372, 78.2268356)	Driver	19.84			00:49	00:00	00:05	00:00	24	45	0	N	0
01-02-2024 16:43	Bharat Petroleum, Petrol Pump - Shreeji Fuels, VILL ANTRI, Gwalior, Madhya Pradesh (NE)	6830.52	(26.0637422, 78.2268356)	01-02-2024 16:44	Bharat Petroleum, Petrol Pump -Shreeji Fuels, VILL ANTRI, Gwalior, Madhya Pradesh (NE)	6830.55	(26.06372, 78.2265244)	Driver	0.03			00:01	00:00	00:29	00:00	2	6	0	N	0
01-02-2024 17:13	Bharat Petroleum, Petrol Pump - Shreeji Fuels, VILL ANTRI, Gwalior, Madhya Pradesh (NE)	6830.55	(26.0637289, 78.2264889)	01-02-2024 17:13	Bharat Petroleum, Petrol Pump -Shreeji Fuels, VILL ANTRI, Gwalior, Madhya Pradesh (NE)	6830.6	(26.06372, 78.2267111)	Driver	0.05			00:01	00:00	00:16	00:00	5	7	0	N	0

Trip Detail

MP07L1462 - 355172100226289 from 01-02-2024 00:00:00 to 29-02-2024 17:58:00





Detail

Start				End				Driver	Distance	Total Distance	Running V/S Stop	Running	Idle	Stop	Inactive	Speed		Over Speed	Immobilize	Alert(s)
Start Time	Start Location	Start Odometer	Start Coordinate	End Time	End Location	End Odometer	End Coordinate									AVG	MAX			
01-02-2024 17:29	Bharat Petroleum, Petrol Pump - Shreeji Fuels, VILL ANTRI, Gwalior, Madhya Pradesh (NE)	6830.6	(26.0637378, 78.2267289)	01-02-2024 18:35	State Bank Of India ATM, Hazira Chowk, Tansen Road, Hazira, Tansen Nagar, Gwalior, Madhya Pradesh (SW)	6855.97	(26.23132, 78.1810756)	Driver	25.37	70.82		01:05	00:01	15:09	00:00	24	46	0	N	0
02-02-2024 09:43	State Bank Of India ATM, Hazira Chowk, Tansen Road, Hazira, Tansen Nagar, Gwalior, Madhya Pradesh (SW)	6855.97	(26.2312911, 78.1810311)	02-02-2024 10:05	College Of Nursing J. A. Hospital G R Medical College Gwalior, J. A. Hospital Campus, Lashkar, Gwalior, Madhya Pradesh (NW)	6862.25	(26.1907111, 78.1570311)	Driver	6.28			00:22	00:00	00:34	00:00	17	36	0	N	0
02-02-2024 10:39	College Of Nursing J. A. Hospital G R Medical College Gwalior, J. A. Hospital Campus, Lashkar, Gwalior, Madhya Pradesh (NW)	6862.25	(26.1907244, 78.15704)	02-02-2024 10:46	Syndicate Bank, Nimbalkar Ki Goth No.2, Lohiya Bazaar, Gwalior, Madhya Pradesh (SE)	6863.64	(26.1937422, 78.1535467)	Driver	1.39			00:07	00:00	00:26	00:00	12	23	0	N	0
02-02-2024 11:12	Bharat Petroleum Fuel Station, Kampoo Rd, Nimbalkar Ki Goth No.2, Lashkar, Gwalior, Madhya Pradesh (SW)	6863.64	(26.1936711, 78.1535911)	02-02-2024 11:13	Bharat Petroleum Fuel Station, Kampoo Rd, Nimbalkar Ki Goth No.2, Lashkar, Gwalior, Madhya Pradesh (SW)	6863.65	(26.1936822, 78.1535911)	Driver	0.01			00:01	00:00	00:04	00:00	0	0	0	N	0

# Trip Detail

MP07L1462 - 355172100226289 from 01-02-2024 00:00:00 to 29-02-2024 17:58:00

## Detail

Start				End				Driver	Distance	Total Distance	Running V/S Stop	Running	Idle	Stop	Inactive	Speed		Over Speed	Immobilize	Alert(s)
Start Time	Start Location	Start Odometer	Start Coordinate	End Time	End Location	End Odometer	End Coordinate									AVG	MAX			
02-02-2024 11:17	Bharat Petroleum Fuel Station, Kampoo Rd, Nimbalkar Ki Goth No.2, Lashkar, Gwalior, Madhya Pradesh (SW)	6863.65	(26.1936844, 78.1535911)	02-02-2024 11:32	Mashoor Ratlami Sev Bhandar - Ratlamiwala, Opp. Jain Mandir, Huzrat pull, Naya Bazaar, Lashkar, Gwalior, Madhya Pradesh (SE)	6864.85	(26.1967444, 78.1549244)	Driver	1.2			00:12	00:03	00:03	00:00	6	19	0	N	0
02-02-2024 11:35	Mashoor Ratlami Sev Bhandar - Ratlamiwala, Opp. Jain Mandir, Huzrat pull, Naya Bazaar, Lashkar, Gwalior, Madhya Pradesh (SE)	6864.85	(26.19674, 78.1549333)	02-02-2024 11:37	Shri Kaal Bherav Mandir, Huzrat Pull, Lohiya Bazaar, Gwalior, Madhya Pradesh (SE)	6865.0	(26.1963289, 78.1563378)	Driver	0.15			00:02	00:00	00:02	00:00	6	14	0	N	0
02-02-2024 11:39	Shri Kaal Bherav Mandir, Huzrat Pull, Lohiya Bazaar, Gwalior, Madhya Pradesh (SE)	6865.0	(26.1963, 78.1563378)	02-02-2024 11:40	Verma Hospital & Fertility Center, Dal Bazar, Indar Ganj, Naya Bazaar, Lashkar, Gwalior, Madhya Pradesh (NW)	6865.23	(26.1961889, 78.1583289)	Driver	0.23			00:02	00:00	00:03	00:00	9	21	0	N	0
02-02-2024 11:44	Verma Hospital & Fertility Center, Dal Bazar, Indar Ganj, Naya Bazaar, Lashkar, Gwalior, Madhya Pradesh (NE)	6865.23	(26.1962067, 78.1583911)	02-02-2024 11:47	ECPC, Gupta's Building, Hospital Road, Lalitpur Colony, Lashkar, Gwalior, Madhya Pradesh (NW)	6865.61	(26.1979489, 78.1608889)	Driver	0.38			00:03	00:00	00:02	00:00	8	18	0	N	0

# Trip Detail

MP07L1462 - 355172100226289 from 01-02-2024 00:00:00 to 29-02-2024 17:58:00

## Detail

Start				End				Driver	Distance	Total Distance	Running V/S Stop	Running	Idle	Stop	Inactive	Speed		Over Speed	Immobilize	Alert(s)
Start Time	Start Location	Start Odometer	Start Coordinate	End Time	End Location	End Odometer	End Coordinate									AVG	MAX			
02-02-2024 11:49	ECPC, Gupta's Building, Hospital Road, Lalitpur Colony, Lashkar, Gwalior, Madhya Pradesh (NW)	6865.61	(26.1979333, 78.1609422)	02-02-2024 11:50	Chandak Hospital, 14, Hospital Rd, Lalitpur Colony, Lashkar, Gwalior, Madhya Pradesh (SW)	6865.67	(26.1983978, 78.1612)	Driver	0.06		00:01	00:00	00:03	00:00	5	8	0	N	0	
02-02-2024 11:52	Chandak Hospital, 14, Hospital Rd, Lalitpur Colony, Lashkar, Gwalior, Madhya Pradesh (SW)	6865.67	(26.1984178, 78.1612444)	02-02-2024 11:54	Olyai Hospital - Best IVF Hospital in Gwalior, Hospital Rd, Lalitpur Colony, Lashkar, Gwalior, Madhya Pradesh (NW)	6865.75	(26.1990022, 78.1615022)	Driver	0.07		00:02	00:00	00:48	00:00	3	8	0	N	0	
02-02-2024 12:41	Olyai Hospital - Best IVF Hospital in Gwalior, Hospital Rd, Lalitpur Colony, Lashkar, Gwalior, Madhya Pradesh (NW)	6865.75	(26.1989778, 78.1615644)	02-02-2024 12:45	Chandak Hospital, 14, Hospital Rd, Lalitpur Colony, Lashkar, Gwalior, Madhya Pradesh (NW)	6865.82	(26.1984778, 78.16152)	Driver	0.06		00:04	00:00	00:04	00:00	0	0	0	N	0	
02-02-2024 12:49	Chandak Hospital, 14, Hospital Rd, Lalitpur Colony, Lashkar, Gwalior, Madhya Pradesh (SW)	6865.82	(26.1984378, 78.1615022)	02-02-2024 12:50	Parivar Hospital, Near Hospital Road, Near, Sanatan Dharam Mandir Rd, Lalitpur Colony, Lashkar, Gwalior, Madhya Pradesh (NW)	6865.94	(26.1974733, 78.1610044)	Driver	0.12		00:01	00:00	00:08	00:00	5	10	0	N	0	

Trip Detail

MP07L1462 - 355172100226289 from 01-02-2024 00:00:00 to 29-02-2024 17:58:00

Detail

Start				End				Driver	Distance	Total Distance	Running V/S Stop	Running	Idle	Stop	Inactive	Speed		Over Speed	Immobilize	Alert(s)
Start Time	Start Location	Start Odometer	Start Coordinate	End Time	End Location	End Odometer	End Coordinate									AVG	MAX			
02-02-2024 12:58	Parivar Hospital, Near Hospital Road, Near, Sanatan Dharam Mandir Rd, Lalitpur Colony, Lashkar, Gwalior, Madhya Pradesh (NW)	6865.94	(26.1974556, 78.1609156)	02-02-2024 13:00	Kartik Hospital, Hospital Rd, Geeta Colony, Dal Bazaar, Lashkar, Gwalior, Madhya Pradesh (SW)	6866.08	(26.1964, 78.1604)	Driver	0.13		00:02	00:00	00:02	00:00	5	11	0	N	0	
02-02-2024 13:02	Kartik Hospital, Hospital Rd, Geeta Colony, Dal Bazaar, Lashkar, Gwalior, Madhya Pradesh (SW)	6866.08	(26.1963778, 78.1603911)	02-02-2024 13:06	Vaidansh Hospital, Gwalior, Lalitpur Colony, Lashkar, Gwalior, Madhya Pradesh (SE)	6866.37	(26.1946289, 78.162178)	Driver	0.29		00:03	00:01	00:12	00:00	6	12	0	N	0	
02-02-2024 13:18	Vaidansh Hospital, Gwalior, Lalitpur Colony, Lashkar, Gwalior, Madhya Pradesh (SE)	6866.37	(26.1946533, 78.16128)	02-02-2024 13:20	DK EYE AND SKIN HOSPITAL   EYE HOSPITAL   DERMATOLOGIST   EYE DOCTOR   SKIN DOCTOR, 2nd floor, M. K. Plaza, opposite madhav dispensary, Lalitpur Colony, Lashkar, Gwalior, Madhya Pradesh (SW)	6866.86	(26.1941022, 78.1628622)	Driver	0.48		00:03	00:00	00:12	00:00	10	11	0	N	0	

Trip Detail

MP07L1462 - 355172100226289 from 01-02-2024 00:00:00 to 29-02-2024 17:58:00

Detail

Start				End				Driver	Distance	Total Distance	Running V/S Stop	Running	Idle	Stop	Inactive	Speed		Over Speed	Immobilize	Alert(s)
Start Time	Start Location	Start Odometer	Start Coordinate	End Time	End Location	End Odometer	End Coordinate									AVG	MAX			
02-02-2024 13:32	DK EYE AND SKIN HOSPITAL   EYE HOSPITAL   DERMATOLOGIST   EYE DOCTOR   SKIN DOCTOR, 2nd floor, M. K. Plaza, opposite madhav dispensary, Lalitpur Colony, Lashkar, Gwalior, Madhya Pradesh (SW)	6866.86	(26.1940956, 78.1628978)	02-02-2024 13:37	Balaji Hospital & Trauma Centre, Lalitpur Colony, Lashkar, Gwalior, Madhya Pradesh (SW)	6868.02	(26.1973311, 78.1622578)	Driver	1.17		00:05	00:00	00:09	00:00	14	18	0	N	0	
02-02-2024 13:46	Balaji Hospital & Trauma Centre, Lalitpur Colony, Lashkar, Gwalior, Madhya Pradesh (SW)	6868.02	(26.1974089, 78.1622756)	02-02-2024 13:50	Mughal Darbar, Achleshwar Road Central Mall, Roshni Ghar Mohalla, Lashkar, Gwalior, Madhya Pradesh (SW)	6868.36	(26.1991867, 78.1641511)	Driver	0.34		00:04	00:00	00:03	00:00	5	19	0	N	0	
02-02-2024 13:54	Mughal Darbar, Achleshwar Road Central Mall, Roshni Ghar Mohalla, Lashkar, Gwalior, Madhya Pradesh (SW)	6868.36	(26.1991933, 78.1641641)	02-02-2024 13:58	Bahrtyam Vidya Peeth, a 62, Helipad Colony, Lashkar, Gwalior, Madhya Pradesh (SW)	6868.75	(26.2015733, 78.1646933)	Driver	0.39		00:05	00:00	00:02	00:00	5	12	0	N	0	

Trip Detail

MP07L1462 - 355172100226289 from 01-02-2024 00:00:00 to 29-02-2024 17:58:00

Detail

Start				End				Driver	Distance	Total Distance	Running V/S Stop	Running	Idle	Stop	Inactive	Speed		Over Speed	Immobilize	Alert(s)
Start Time	Start Location	Start Odometer	Start Coordinate	End Time	End Location	End Odometer	End Coordinate									AVG	MAX			
02-02-2024 14:01	Bahrtiyam Vidya Peeth, a 62, Helipad Colony, Lashkar, Gwalior, Madhya Pradesh (SW)	6868.75	(26.2015822, 78.1647111)	02-02-2024 14:01	Bahrtiyam Vidya Peeth, a 62, Helipad Colony, Lashkar, Gwalior, Madhya Pradesh (SW)	6868.75	(26.2015822, 78.1647022)	Driver	0.0		00:00	00:00	00:14	00:00	0	0	0	N	0	
02-02-2024 14:15	Bahrtiyam Vidya Peeth, a 62, Helipad Colony, Lashkar, Gwalior, Madhya Pradesh (SW)	6868.75	(26.2016422, 78.1647378)	02-02-2024 14:22	Metro Neuro Hospital, N 10, opp. Sanskar Marriage Garden, Chetakpuri, Lashkar, Gwalior, Madhya Pradesh (NW)	6870.11	(26.2008556, 78.1738844)	Driver	1.36		00:07	00:00	00:04	00:00	12	28	0	N	0	
02-02-2024 14:26	Metro Neuro Hospital, N 10, opp. Sanskar Marriage Garden, Chetakpuri, Lashkar, Gwalior, Madhya Pradesh (NW)	6870.11	(26.2008667, 78.1739022)	02-02-2024 14:27	Satya Marketing, Gwalior,, Madhav Nagar, Lashkar, Gwalior, Madhya Pradesh (SW)	6870.34	(26.2024578, 78.1746489)	Driver	0.23		00:02	00:00	00:04	00:00	8	21	0	N	0	
02-02-2024 14:32	Satya Marketing, Gwalior,, Madhav Nagar, Lashkar, Gwalior, Madhya Pradesh (SW)	6870.34	(26.2024756, 78.17464)	02-02-2024 14:35	AGRAWAL HOSPITAL AND RESEARCH INSTITUTE, H-204, Madhav Nagar, Lashkar, Gwalior, Madhya Pradesh (SW)	6870.76	(26.19974, 78.1756356)	Driver	0.42		00:04	00:00	00:02	00:00	7	19	0	N	0	



Trip Detail

MP07L1462 - 355172100226289 from 01-02-2024 00:00:00 to 29-02-2024 17:58:00





Detail

Start				End				Driver	Distance	Total Distance	Running V/S Stop	Running	Idle	Stop	Inactive	Speed		Over Speed	Immobilize	Alert(s)
Start Time	Start Location	Start Odometer	Start Coordinate	End Time	End Location	End Odometer	End Coordinate									AVG	MAX			
02-02-2024 14:37	AGRAWAL HOSPITAL AND RESEARCH INSTITUTE , H-204, Madhav Nagar, Lashkar, Gwalior, Madhya Pradesh (SW)	6870.76	(26.1997978, 78.1756711)	02-02-2024 14:40	AGRAWAL HOSPITAL AND RESEARCH INSTITUTE, H-204, Madhav Nagar, Lashkar, Gwalior, Madhya Pradesh (NW)	6870.86	(26.2000933, 78.1762222)	Driver	0.1		00:02	00:00	00:02	00:00	3	8	0	N	0	
02-02-2024 14:42	AGRAWAL HOSPITAL AND RESEARCH INSTITUTE , H-204, Madhav Nagar, Lashkar, Gwalior, Madhya Pradesh (NW)	6870.86	(26.2000844, 78.1762311)	02-02-2024 14:49	Little Millennium Pre School, A-7, Vijay Nagar Extension, Basant Vihar Colony, Lashkar, Gwalior, Madhya Pradesh (SE)	6872.23	(26.2070956, 78.1789511)	Driver	1.37		00:07	00:00	00:03	00:00	11	27	0	N	0	
02-02-2024 14:52	Little Millennium Pre School, A-7, Vijay Nagar Extension, Basant Vihar Colony, Lashkar, Gwalior, Madhya Pradesh (SE)	6872.23	(26.2071089, 78.1789511)	02-02-2024 14:54	Oxford college, Vijay Nagar Extension, Basant Vihar Colony, Lashkar, Gwalior, Madhya Pradesh (SE)	6872.39	(26.208781777, 78.1777156)	Driver	0.16		00:01	00:00	00:02	00:00	7	18	0	N	0	

# Trip Detail

MP07L1462 - 355172100226289 from 01-02-2024 00:00:00 to 29-02-2024 17:58:00





## Detail

Start				End				Driver	Distance	Total Distance	Running V/S Stop	Running	Idle	Stop	Inactive	Speed		Over Speed	Immobilize	Alert(s)
Start Time	Start Location	Start Odometer	Start Coordinate	End Time	End Location	End Odometer	End Coordinate									AVG	MAX			
02-02-2024 14:56	Oxford college, Vijay Nagar Extension, Basant Vihar Colony, Lashkar, Gwalior, Madhya Pradesh (SE)	6872.39	(26.2080089, 78.1776444)	02-02-2024 15:00	Param Food Complex, Opp.Scindia Kanya Vidyalaya, Moti Mahal Road, Padav, Basant Vihar Colony, Lashkar, Gwalior, Madhya Pradesh (SW)	6873.02	(26.2103444, 78.1766311)	Driver	0.62			00:04	00:00	00:14	00:00	10	20	0	N	0
02-02-2024 15:13	Param Food Complex, Opp.Scindia Kanya Vidyalaya, Moti Mahal Road, Padav, Basant Vihar Colony, Lashkar, Gwalior, Madhya Pradesh (SE)	6873.02	(26.2103711, 78.1766311)	02-02-2024 15:50	Saroj Fuel Shoppe, Bharat Petroleum Fuel Station, Gwalior, Madhya Pradesh (SE)	6881.0	(26.1626222, 78.1778311)	Driver	7.98			00:37	00:00	00:03	00:00	13	36	0	N	0
02-02-2024 15:53	Saroj Fuel Shoppe, Bharat Petroleum Fuel Station, Gwalior, Madhya Pradesh (SE)	6881.0	(26.1625978, 78.1778311)	02-02-2024 16:20	Jay Jaurasi Restaurant, Jorasi, Madhya Pradesh (SE)	6894.22	(26.0713111, 78.2437422)	Driver	13.22			00:27	00:00	00:05	00:00	30	44	0	N	0
02-02-2024 16:25	Jay Jaurasi Restaurant, Jorasi, Madhya Pradesh (SE)	6894.22	(26.0713067, 78.2437333)	02-02-2024 16:34	Bharat Petroleum, Petrol Pump -Shreeji Fuels, VILL ANTRI, Gwalior, Madhya Pradesh (NE)	6896.33	(26.0637378, 78.2265333)	Driver	2.11			00:08	00:00	00:11	00:00	15	35	0	N	0

# Trip Detail

MP07L1462 - 355172100226289 from 01-02-2024 00:00:00 to 29-02-2024 17:58:00

## Detail

Start				End				Driver	Distance	Total Distance	Running V/S Stop	Running	Idle	Stop	Inactive	Speed		Over Speed	Immobilize	Alert(s)
Start Time	Start Location	Start Odometer	Start Coordinate	End Time	End Location	End Odometer	End Coordinate									AVG	MAX			
02-02-2024 16:45	Bharat Petroleum, Petrol Pump - Shreeji Fuels, VILL ANTRI, Gwalior, Madhya Pradesh (NE)	6896.33	(26.0637489, 78.2265156)	02-02-2024 16:46	Bharat Petroleum, Petrol Pump -Shreeji Fuels, VILL ANTRI, Gwalior, Madhya Pradesh (NE)	6900.34	(26.0637578, 78.2266311)	Driver	4.01			00:01	00:00	00:13	00:00	0	0	0	N	0
02-02-2024 16:58	Bharat Petroleum, Petrol Pump - Shreeji Fuels, VILL ANTRI, Gwalior, Madhya Pradesh (NE)	6900.34	(26.0637711, 78.2266311)	02-02-2024 17:52	State Bank Of India ATM, Hazira Chowk, Tansen Road, Hazira, Tansen Nagar, Gwalior, Madhya Pradesh (SW)	6923.73	(26.2312422, 78.1809511)	Driver	23.39			00:54	00:00	00:06	00:00	26	47	0	N	0
02-02-2024 17:57	State Bank Of India ATM, Hazira Chowk, Tansen Road, Hazira, Tansen Nagar, Gwalior, Madhya Pradesh (SW)	6923.73	(26.2312222, 78.1809422)	02-02-2024 18:01	State Bank Of India ATM, Hazira Chowk, Tansen Road, Hazira, Tansen Nagar, Gwalior, Madhya Pradesh (SW)	6923.74	(26.2312867, 78.18104)	Driver	0.01	67.73		00:02	00:02	15:28	00:00	0	0	0	N	0
03-02-2024 09:29	State Bank Of India ATM, Hazira Chowk, Tansen Road, Hazira, Tansen Nagar, Gwalior, Madhya Pradesh (SW)	6923.74	(26.2311578, 78.1810489)	03-02-2024 09:51	Kamla Raja Hospital, Kamla raja, J. A. Hospital Campus, Lashkar, Gwalior, Madhya Pradesh (SE)	6929.99	(26.1907644, 78.1568533)	Driver	6.25			00:22	00:00	00:24	00:00	17	34	0	N	0

Trip Detail

MP07L1462 - 355172100226289 from 01-02-2024 00:00:00 to 29-02-2024 17:58:00

Detail

Start				End				Driver	Distance	Total Distance	Running V/S Stop	Running	Idle	Stop	Inactive	Speed		Over Speed	Immobilize	Alert(s)
Start Time	Start Location	Start Odometer	Start Coordinate	End Time	End Location	End Odometer	End Coordinate									AVG	MAX			
03-02-2024 10:15	Kamla Raja Hospital, Kamla raja, J. A. Hospital Campus, Lashkar, Gwalior, Madhya Pradesh (SE)	6929.99	(26.1908289, 78.1568622)	03-02-2024 10:22	Hotel Krishna Lodge, Kampoo Rd, opposite Mahavir Bhavan, beside petrol pump, in the krishna market, Jawahar Colony, Lashkar, Gwalior, Madhya Pradesh (NE)	6931.26	(26.1937511, 78.1529333)	Driver	1.26			00:07	00:00	00:03	00:00	11	25	0	N	0
03-02-2024 10:25	Hotel Krishna Lodge, Kampoo Rd, opposite Mahavir Bhavan, beside petrol pump, in the krishna market, Jawahar Colony, Lashkar, Gwalior, Madhya Pradesh (SE)	6931.26	(26.1936889, 78.1528889)	03-02-2024 10:26	Bharat Petroleum Fuel Station, Kampoo Rd, Nimbalkar Ki Goth No.2, Lashkar, Gwalior, Madhya Pradesh (SW)	6931.4	(26.1937867, 78.1535556)	Driver	0.14			00:01	00:00	00:06	00:00	6	12	0	N	0
03-02-2024 10:32	Bharat Petroleum Fuel Station, Kampoo Rd, Nimbalkar Ki Goth No.2, Lashkar, Gwalior, Madhya Pradesh (NE)	6931.4	(26.1938756, 78.1536711)	03-02-2024 10:33	Bharat Petroleum Fuel Station, Kampoo Rd, Nimbalkar Ki Goth No.2, Lashkar, Gwalior, Madhya Pradesh (NE)	6931.4	(26.1938444, 78.1536978)	Driver	0.0			00:00	00:00	00:08	00:00	0	0	0	N	0

Trip Detail

MP07L1462 - 355172100226289 from 01-02-2024 00:00:00 to 29-02-2024 17:58:00

Detail

Start				End				Driver	Distance	Total Distance	Running V/S Stop	Running	Idle	Stop	Inactive	Speed		Over Speed	Immobilize	Alert(s)
Start Time	Start Location	Start Odometer	Start Coordinate	End Time	End Location	End Odometer	End Coordinate									AVG	MAX			
03-02-2024 10:41	Bharat Petroleum Fuel Station, Kampoo Rd, Nimbalkar Ki Goth No.2, Lashkar, Gwalior, Madhya Pradesh (SE)	6931.4	(26.1937178, 78.1537778)	03-02-2024 10:42	Bholenath Misthan Bhandar, Kampoo Rd, Lohiya Bazaar, Gwalior, Madhya Pradesh (SW)	6931.52	(26.1933089, 78.1547022)	Driver	0.12		00:01	00:00	00:04	00:00	6	14	0	N	0	
03-02-2024 10:46	Bholenath Misthan Bhandar, Kampoo Rd, Lohiya Bazaar, Gwalior, Madhya Pradesh (SE)	6931.52	(26.1932689, 78.1547289)	03-02-2024 10:48	Dr. Kaul Hospital and Research Centre, Near, Naya Bazar Main Rd, Indra Colony, Campu, Indra Colony, Naya Bazaar, Lashkar, Gwalior, Madhya Pradesh (SE)	6931.77	(26.1930178, 78.1565956)	Driver	0.26		00:02	00:00	00:09	00:00	8	16	0	N	0	
03-02-2024 10:57	Sulabh Shuchalay Complex, Hospital Campus, Madhav Dispensary, Hospital Rd, J. A. Hospital Campus, Lashkar, Gwalior, Madhya Pradesh (NW)	6931.77	(26.1929067, 78.15656)	03-02-2024 10:58	Dr. Kaul Hospital and Research Centre, Near, Naya Bazar Main Rd, Indra Colony, Campu, Indra Colony, Naya Bazaar, Lashkar, Gwalior, Madhya Pradesh (SW)	6931.85	(26.19338, 78.1561778)	Driver	0.08		00:01	00:00	00:04	00:00	3	9	0	N	0	

# Trip Detail

MP07L1462 - 355172100226289 from 01-02-2024 00:00:00 to 29-02-2024 17:58:00

## Detail

Start				End				Driver	Distance	Total Distance	Running V/S Stop	Running	Idle	Stop	Inactive	Speed		Over Speed	Immobilize	Alert(s)
Start Time	Start Location	Start Odometer	Start Coordinate	End Time	End Location	End Odometer	End Coordinate									AVG	MAX			
03-02-2024 11:02	Dr. Kaul Hospital and Research Centre, Near, Naya Bazar Main Rd, Indra Colony, Campu, Indra Colony, Naya Bazaar, Lashkar, Gwalior, Madhya Pradesh (SW)	6931.85	(26.1934778, 78.1561778)	03-02-2024 11:04	AB Covers, Naya Bazaar Rd, Bansali Sadan, Near Johri Nurshing Home, Ganesh Colony, Lohiya Bazaar, Gwalior, Madhya Pradesh (SE)	6932.03	(26.1943444, 78.1555289)	Driver	0.17			00:01	00:00	00:05	00:00	7	14	0	N	0
03-02-2024 11:08	AB Covers, Naya Bazaar Rd, Bansali Sadan, Near Johri Nurshing Home, Ganesh Colony, Lohiya Bazaar, Gwalior, Madhya Pradesh (SE)	6932.03	(26.1944, 78.1555378)	03-02-2024 11:12	Mashoor Ratlami Sev Bhandar - Ratlamiwala, Opp. Jain Mandir, Huzrat pull, Naya Bazaar, Lashkar, Gwalior, Madhya Pradesh (SE)	6933.08	(26.1967667, 78.1548711)	Driver	1.05			00:04	00:00	00:05	00:00	17	22	0	N	0
03-02-2024 11:17	Oriental Bank Of Commerce, Suraj Villa, Huzrat Kotwali Rd, Bajaj Oli, Naya Bazaar, Lohiya Bazaar, Gwalior, Madhya Pradesh (NW)	6933.08	(26.1966911, 78.15488)	03-02-2024 11:29	Kartik Hospital, Hospital Rd, Geeta Colony, Dal Bazaar, Lashkar, Gwalior, Madhya Pradesh (SW)	6934.55	(26.1972822, 78.1606222)	Driver	1.47			00:09	00:03	00:02	00:00	10	19	0	N	0

# Trip Detail

MP07L1462 - 355172100226289 from 01-02-2024 00:00:00 to 29-02-2024 17:58:00

## Detail

Start				End				Driver	Distance	Total Distance	Running V/S Stop	Running	Idle	Stop	Inactive	Speed		Over Speed	Immobilize	Alert(s)
Start Time	Start Location	Start Odometer	Start Coordinate	End Time	End Location	End Odometer	End Coordinate									AVG	MAX			
03-02-2024 11:31	Kartik Hospital, Hospital Rd, Geeta Colony, Dal Bazaar, Lashkar, Gwalior, Madhya Pradesh (SW)	6934.55	(26.1972822, 78.1606044)	03-02-2024 11:37	OYO 8194 The Golden Village, Sanatan Dharam Mandir Rd, Lalitpur Colony, Lashkar, Gwalior, Madhya Pradesh (SW)	6934.77	(26.1990422, 78.1616178)	Driver	0.22			00:02	00:04	00:30	00:00	5	10	0	N	0
03-02-2024 12:07	OYO 8194 The Golden Village, Sanatan Dharam Mandir Rd, Lalitpur Colony, Lashkar, Gwalior, Madhya Pradesh (SW)	6934.77	(26.1990678, 78.1616089)	03-02-2024 12:09	Chandak Hospital, 14, Hospital Rd, Lalitpur Colony, Lashkar, Gwalior, Madhya Pradesh (SW)	6934.86	(26.1983533, 78.1615022)	Driver	0.09			00:02	00:00	00:07	00:00	3	10	0	N	0
03-02-2024 12:16	Chandak Hospital, 14, Hospital Rd, Lalitpur Colony, Lashkar, Gwalior, Madhya Pradesh (SW)	6934.86	(26.1983533, 78.1614578)	03-02-2024 12:17	ECPC, Gupta's Building, Hospital Road, Lalitpur Colony, Lashkar, Gwalior, Madhya Pradesh (NW)	6934.97	(26.1974978, 78.1610756)	Driver	0.11			00:01	00:00	00:07	00:00	6	11	0	N	0
03-02-2024 12:24	Parivar Hospital, Near Hospital Road, Near, Sanatan Dharam Mandir Rd, Lalitpur Colony, Lashkar, Gwalior, Madhya Pradesh (NW)	6934.97	(26.1974667, 78.1609244)	03-02-2024 12:26	Kartik Hospital, Hospital Rd, Geeta Colony, Dal Bazaar, Lashkar, Gwalior, Madhya Pradesh (SW)	6935.11	(26.1963822, 78.1604089)	Driver	0.14			00:02	00:00	00:02	00:00	5	13	0	N	0

Trip Detail

MP07L1462 - 355172100226289 from 01-02-2024 00:00:00 to 29-02-2024 17:58:00

Detail

Start				End				Driver	Distance	Total Distance	Running V/S Stop	Running	Idle	Stop	Inactive	Speed		Over Speed	Immobilize	Alert(s)
Start Time	Start Location	Start Odometer	Start Coordinate	End Time	End Location	End Odometer	End Coordinate									AVG	MAX			
03-02-2024 12:28	Kartik Hospital, Hospital Rd, Geeta Colony, Dal Bazaar, Lashkar, Gwalior, Madhya Pradesh (SW)	6935.11	(26.1963711, 78.1604)	03-02-2024 12:31	Vaidansh Hospital, Gwalior, Lalitpur Colony, Lashkar, Gwalior, Madhya Pradesh (SE)	6935.4	(26.1946133, 78.1612711)	Driver	0.29		00:03	00:00	00:08	00:00	6	14	0	N	0	
03-02-2024 12:38	Vaidansh Hospital, Gwalior, Lalitpur Colony, Lashkar, Gwalior, Madhya Pradesh (SE)	6935.4	(26.1946489, 78.1612889)	03-02-2024 13:02	Suyash Hospital, Near Achaleshwar Mandir, Jiwaji Club Road, Maharana Pratap Nagar, Lashkar, Gwalior, Madhya Pradesh (SW)	6937.27	(26.19854, 78.1662933)	Driver	1.87		00:23	00:00	00:03	00:00	5	17	0	N	0	
03-02-2024 13:04	Suyash Hospital, Near Achaleshwar Mandir, Jiwaji Club Road, Maharana Pratap Nagar, Lashkar, Gwalior, Madhya Pradesh (SW)	6937.27	(26.1985511, 78.1662933)	03-02-2024 13:06	Shree Madhav Satsang Ashram, Maharana Pratap Nagar, Lashkar, Gwalior, Madhya Pradesh (NW)	6937.42	(26.19784, 78.1674311)	Driver	0.15		00:01	00:00	00:05	00:00	7	14	0	N	0	
03-02-2024 13:10	Shree Madhav Satsang Ashram, Maharana Pratap Nagar, Lashkar, Gwalior, Madhya Pradesh (NW)	6937.42	(26.1978311, 78.1675111)	03-02-2024 13:16	Metro Neuro Hospital, N 10, opp. Sanskar Marriage Garden, Chetakpuri, Lashkar, Gwalior, Madhya Pradesh (NW)	6938.8	(26.2007978, 78.1738756)	Driver	1.38		00:06	00:00	00:05	00:00	15	29	0	N	0	



# Trip Detail

MP07L1462 - 355172100226289 from 01-02-2024 00:00:00 to 29-02-2024 17:58:00

## Detail

Start				End				Driver	Distance	Total Distance	Running V/S Stop	Running	Idle	Stop	Inactive	Speed		Over Speed	Immobilize	Alert(s)
Start Time	Start Location	Start Odometer	Start Coordinate	End Time	End Location	End Odometer	End Coordinate									AVG	MAX			
03-02-2024 13:21	Metro Neuro Hospital, N 10, opp. Sanskar Marriage Garden, Chetakpuri, Lashkar, Gwalior, Madhya Pradesh (NW)	6938.8	(26.2008311, 78.1739467)	03-02-2024 13:23	Sangam Apartment, Opp. Goyal Marvel, Madhav Nagar, Lashkar, Gwalior, Madhya Pradesh (NW)	6939.0	(26.2019378, 78.1746044)	Driver	0.2		00:01	00:00	00:04	00:00	8	19	0	N	0	
03-02-2024 13:27	Sangam Apartment, Opp. Goyal Marvel, Madhav Nagar, Lashkar, Gwalior, Madhya Pradesh (NW)	6939.0	(26.2019378, 78.1746044)	03-02-2024 13:27	Sangam Apartment, Opp. Goyal Marvel, Madhav Nagar, Lashkar, Gwalior, Madhya Pradesh (NW)	6939.05	(26.2023756, 78.1746489)	Driver	0.05		00:01	00:00	00:03	00:00	5	9	0	N	0	
03-02-2024 13:30	Satya Marketing, Gwalior,, Madhav Nagar, Lashkar, Gwalior, Madhya Pradesh (SW)	6939.05	(26.2024089, 78.1746489)	03-02-2024 13:42	SBI Bank, Gwalior Madhav Nagar,, Shriram Colony, Harishankar Puram, Madhav Nagar, Lashkar, Gwalior, Madhya Pradesh (SE)	6939.84	(26.1992067, 78.1751822)	Driver	0.8		00:08	00:04	00:04	00:00	6	22	0	N	0	
03-02-2024 13:45	SBI Bank, Gwalior Madhav Nagar,, Shriram Colony, Harishankar Puram, Madhav Nagar, Lashkar, Gwalior, Madhya Pradesh (SE)	6939.84	(26.1992311, 78.1751822)	03-02-2024 14:14	Param Food Complex, Opp.Scindia Kanya Vidyalaya, Moti Mahal Road, Padav, Basant Vihar Colony, Lashkar, Gwalior, Madhya Pradesh (NW)	6942.19	(26.21058, 78.17648)	Driver	2.35		00:21	00:07	00:04	00:00	7	28	0	N	0	

Trip Detail

MP07L1462 - 355172100226289 from 01-02-2024 00:00:00 to 29-02-2024 17:58:00

Detail

Start				End				Driver	Distance	Total Distance	Running V/S Stop	Running	Idle	Stop	Inactive	Speed		Over Speed	Immobilize	Alert(s)
Start Time	Start Location	Start Odometer	Start Coordinate	End Time	End Location	End Odometer	End Coordinate									AVG	MAX			
03-02-2024 14:18	Param Food Complex, Opp.Scindia Kanya Vidyalaya, Moti Mahal Road, Padav, Basant Vihar Colony, Lashkar, Gwalior, Madhya Pradesh (NW)	6942.19	(26.21062, 78.1764978)	03-02-2024 14:50	Vaishno Devi Mandir Gwalior, Jhansi Rd, Gwalior, Madhya Pradesh (SE)	6949.91	(26.1577044, 78.1849689)	Driver	7.72		00:30	00:02	00:05	00:00	16	42	0	N	0	
03-02-2024 14:55	Vaishno Devi Mandir Gwalior, Jhansi Rd, Gwalior, Madhya Pradesh (SE)	6949.91	(26.1577044, 78.18496)	03-02-2024 15:58	Bharat Petroleum, Petrol Pump -Shreeji Fuels, VILL ANTRI, Gwalior, Madhya Pradesh (NE)	6964.8	(26.0638, 78.2267022)	Driver	14.89		01:02	00:01	00:23	00:00	14	40	0	N	0	
03-02-2024 16:20	Bharat Petroleum, Petrol Pump - Shreeji Fuels, VILL ANTRI, Gwalior, Madhya Pradesh (NE)	6964.8	(26.0637422, 78.2267022)	03-02-2024 17:22	State Bank Of India ATM, Hazira Chowk, Tansen Road, Hazira, Tansen Nagar, Gwalior, Madhya Pradesh (SW)	6990.22	(26.2312511, 78.1810311)	Driver	25.41	66.47		01:02	00:00	16:22	00:00	24	48	0	N	0
04-02-2024 09:44	State Bank Of India ATM, Hazira Chowk, Tansen Road, Hazira, Tansen Nagar, Gwalior, Madhya Pradesh (SW)	6990.22	(26.231222, 78.1810311)	04-02-2024 10:04	Kamla Raja Hospital, Kamla raja, J. A. Hospital Campus, Lashkar, Gwalior, Madhya Pradesh (SE)	6997.02	(26.19086, 78.15664)	Driver	6.81		00:19	00:00	00:07	00:00	21	36	0	N	0	

Trip Detail

MP07L1462 - 355172100226289 from 01-02-2024 00:00:00 to 29-02-2024 17:58:00

Detail

Start				End				Driver	Distance	Total Distance	Running V/S Stop	Running	Idle	Stop	Inactive	Speed		Over Speed	Immobilize	Alert(s)
Start Time	Start Location	Start Odometer	Start Coordinate	End Time	End Location	End Odometer	End Coordinate									AVG	MAX			
04-02-2024 10:11	Kamla Raja Hospital, Kamla raja, J. A. Hospital Campus, Lashkar, Gwalior, Madhya Pradesh (SE)	6997.02	(26.1908778, 78.1566489)	04-02-2024 10:23	Syndicate Bank, Nimbalkar Ki Goth No.2, Lohiya Bazaar, Gwalior, Madhya Pradesh (SW)	6998.46	(26.1937289, 78.1533778)	Driver	1.44			00:07	00:06	00:03	00:00	13	28	0	N	0
04-02-2024 10:27	Syndicate Bank, Nimbalkar Ki Goth No.2, Lohiya Bazaar, Gwalior, Madhya Pradesh (SW)	6998.46	(26.1937511, 78.1534133)	04-02-2024 10:29	Bholenath Misthan Bhandar, Kampoo Rd, Lohiya Bazaar, Gwalior, Madhya Pradesh (SW)	6998.59	(26.19332, 78.1546756)	Driver	0.13			00:01	00:01	00:03	00:00	7	15	0	N	0
04-02-2024 10:32	Bholenath Misthan Bhandar, Kampoo Rd, Lohiya Bazaar, Gwalior, Madhya Pradesh (SE)	6998.59	(26.1933022, 78.1547467)	04-02-2024 10:36	Dr. Kaul Hospital and Research Centre, Near, Naya Bazar Main Rd, Indra Colony, Campu, Indra Colony, Naya Bazaar, Lashkar, Gwalior, Madhya Pradesh (SW)	6998.76	(26.1934844, 78.1562311)	Driver	0.18			00:02	00:02	00:04	00:00	5	11	0	N	0

# Trip Detail

MP07L1462 - 355172100226289 from 01-02-2024 00:00:00 to 29-02-2024 17:58:00

## Detail

Start				End				Driver	Distance	Total Distance	Running V/S Stop	Running	Idle	Stop	Inactive	Speed		Over Speed	Immobilize	Alert(s)
Start Time	Start Location	Start Odometer	Start Coordinate	End Time	End Location	End Odometer	End Coordinate									AVG	MAX			
04-02-2024 10:40	Dr. Kaul Hospital and Research Centre, Near, Naya Bazar Main Rd, Indra Colony, Campu, Indra Colony, Naya Bazaar, Lashkar, Gwalior, Madhya Pradesh (SW)	6998.76	(26.1935111, 78.15624)	04-02-2024 10:42	AB Covers, Naya Bazaar Rd, Bansali Sadan, Near Johri Nurshing Home, Ganesh Colony, Lohiya Bazaar, Gwalior, Madhya Pradesh (SE)	6998.92	(26.1943756, 78.1555111)	Driver	0.17			00:01	00:00	00:03	00:00	7	12	0	N	0
04-02-2024 10:44	AB Covers, Naya Bazaar Rd, Bansali Sadan, Near Johri Nurshing Home, Ganesh Colony, Lohiya Bazaar, Gwalior, Madhya Pradesh (SE)	6998.92	(26.1944222, 78.1555467)	04-02-2024 10:47	Mashoor Ratlami Sev Bhandar - Ratlamiwala, Opp. Jain Mandir, Huzrat pull, Naya Bazaar, Lashkar, Gwalior, Madhya Pradesh (SE)	6999.47	(26.1967489, 78.1549244)	Driver	0.56			00:03	00:00	00:07	00:00	11	20	0	N	0
04-02-2024 10:54	Mashoor Ratlami Sev Bhandar - Ratlamiwala, Opp. Jain Mandir, Huzrat pull, Naya Bazaar, Lashkar, Gwalior, Madhya Pradesh (SE)	6999.47	(26.1967667, 78.1549511)	04-02-2024 10:58	Verma Hospital & Fertility Center, Dal Bazar, Indar Ganj, Naya Bazaar, Lashkar, Gwalior, Madhya Pradesh (NW)	6999.82	(26.1961778, 78.1581956)	Driver	0.35			00:03	00:00	00:04	00:00	7	18	0	N	0

Trip Detail

MP07L1462 - 355172100226289 from 01-02-2024 00:00:00 to 29-02-2024 17:58:00

Detail

Start				End				Driver	Distance	Total Distance	Running V/S Stop	Running	Idle	Stop	Inactive	Speed		Over Speed	Immobilize	Alert(s)
Start Time	Start Location	Start Odometer	Start Coordinate	End Time	End Location	End Odometer	End Coordinate									AVG	MAX			
04-02-2024 11:01	Verma Hospital & Fertility Center, Dal Bazar, Indar Ganj, Naya Bazaar, Lashkar, Gwalior, Madhya Pradesh (NE)	6999.82	(26.1961222, 78.1583822)	04-02-2024 11:05	ECPC, Gupta's Building, Hospital Road, Lalitpur Colony, Lashkar, Gwalior, Madhya Pradesh (NW)	7000.35	(26.1978356, 78.1610933)	Driver	0.52			00:04	00:00	00:05	00:00	8	20	0	N	0
04-02-2024 11:10	Mangalam School of Nursing, 14, Hospital Rd, Near Chandak Parisar Hospital, Lalitpur Colony, Lashkar, Gwalior, Madhya Pradesh (SW)	7000.35	(26.1980067, 78.1610933)	04-02-2024 11:11	Olyai Hospital - Best IVF Hospital in Gwalior, Hospital Rd, Lalitpur Colony, Lashkar, Gwalior, Madhya Pradesh (NW)	7000.49	(26.1989533, 78.1616178)	Driver	0.14			00:01	00:00	00:10	00:00	8	12	0	N	0
04-02-2024 11:21	OYO 8194 The Golden Village, Sanatan Dharam Mandir Rd, Lalitpur Colony, Lashkar, Gwalior, Madhya Pradesh (SW)	7000.49	(26.1990156, 78.1616711)	04-02-2024 11:23	Chandak Hospital, 14, Hospital Rd, Lalitpur Colony, Lashkar, Gwalior, Madhya Pradesh (SW)	7000.85	(26.1983844, 78.1614933)	Driver	0.36			00:01	00:01	00:08	00:00	10	10	0	N	0

Trip Detail

MP07L1462 - 355172100226289 from 01-02-2024 00:00:00 to 29-02-2024 17:58:00

Detail

Start				End				Driver	Distance	Total Distance	Running V/S Stop	Running	Idle	Stop	Inactive	Speed		Over Speed	Immobilize	Alert(s)
Start Time	Start Location	Start Odometer	Start Coordinate	End Time	End Location	End Odometer	End Coordinate									AVG	MAX			
04-02-2024 11:31	Chandak Hospital, 14, Hospital Rd, Lalitpur Colony, Lashkar, Gwalior, Madhya Pradesh (SW)	7000.85	(26.1984, 78.1614133)	04-02-2024 11:32	Parivar Hospital, Near Hospital Road, Near, Sanatan Dharam Mandir Rd, Lalitpur Colony, Lashkar, Gwalior, Madhya Pradesh (NW)	7000.97	(26.1975267, 78.1609422)	Driver	0.11		00:01	00:00	00:08	00:00	7	13	0	N	0	
04-02-2024 11:40	Kartik Hospital, Hospital Rd, Geeta Colony, Dal Bazaar, Lashkar, Gwalior, Madhya Pradesh (NE)	7000.97	(26.19744, 78.1609156)	04-02-2024 11:43	Kartik Hospital, Hospital Rd, Geeta Colony, Dal Bazaar, Lashkar, Gwalior, Madhya Pradesh (SW)	7001.12	(26.1963222, 78.16032)	Driver	0.15		00:02	00:02	00:03	00:00	5	13	0	N	0	
04-02-2024 11:46	Kartik Hospital, Hospital Rd, Geeta Colony, Dal Bazaar, Lashkar, Gwalior, Madhya Pradesh (SW)	7001.12	(26.1963067, 78.16032)	04-02-2024 11:49	Vaidansh Hospital, Gwalior, Lalitpur Colony, Lashkar, Gwalior, Madhya Pradesh (SE)	7001.41	(26.1946578, 78.1612356)	Driver	0.29		00:03	00:00	00:11	00:00	6	19	0	N	0	
04-02-2024 12:00	Vaidansh Hospital, Gwalior, Lalitpur Colony, Lashkar, Gwalior, Madhya Pradesh (SE)	7001.41	(26.1946956, 78.1612356)	04-02-2024 12:04	Balaji Hospital & Trauma Centre, Lalitpur Colony, Lashkar, Gwalior, Madhya Pradesh (SW)	7002.15	(26.1973556, 78.1622756)	Driver	0.74		00:04	00:00	00:09	00:00	10	14	0	N	0	

Trip Detail

MP07L1462 - 355172100226289 from 01-02-2024 00:00:00 to 29-02-2024 17:58:00

Detail

Start				End				Driver	Distance	Total Distance	Running V/S Stop	Running	Idle	Stop	Inactive	Speed		Over Speed	Immobilize	Alert(s)
Start Time	Start Location	Start Odometer	Start Coordinate	End Time	End Location	End Odometer	End Coordinate									AVG	MAX			
04-02-2024 12:13	Balaji Hospital & Trauma Centre, Lalitpur Colony, Lashkar, Gwalior, Madhya Pradesh (SW)	7002.15	(26.1974556, 78.1622756)	04-02-2024 12:17	Mughal Darbar, Achleshwar Road Central Mall, Roshni Ghar Mohalla, Lashkar, Gwalior, Madhya Pradesh (SE)	7002.51	(26.1991578, 78.1642044)	Driver	0.35		00:03	00:01	00:03	00:00	8	15	0	N	0	
04-02-2024 12:20	Mughal Darbar, Achleshwar Road Central Mall, Roshni Ghar Mohalla, Lashkar, Gwalior, Madhya Pradesh (SE)	7002.51	(26.1991467, 78.1642311)	04-02-2024 12:23	Bahrtiyam Vidya Peeth, a 62, Helipad Colony, Lashkar, Gwalior, Madhya Pradesh (SW)	7002.84	(26.2016356, 78.1647111)	Driver	0.33		00:03	00:00	00:05	00:00	8	14	0	N	0	
04-02-2024 12:28	Bahrtiyam Vidya Peeth, a 62, Helipad Colony, Lashkar, Gwalior, Madhya Pradesh (SW)	7002.84	(26.2016644, 78.1647467)	04-02-2024 12:35	Metro Neuro Hospital, N 10, opp. Sanskar Marriage Garden, Chetakpuri, Lashkar, Gwalior, Madhya Pradesh (NW)	7004.56	(26.2008267, 78.1739111)	Driver	1.72		00:07	00:00	00:03	00:00	15	28	0	N	0	
04-02-2024 12:38	Metro Neuro Hospital, N 10, opp. Sanskar Marriage Garden, Chetakpuri, Lashkar, Gwalior, Madhya Pradesh (NW)	7004.56	(26.2008778, 78.1739467)	04-02-2024 12:51	Chatkazz, I-19, Vijaya Nagar Colony, Chetakpuri, Shriram Colony, Chetakpuri, Lashkar, Gwalior, Madhya Pradesh (SW)	7005.57	(26.1993333, 78.17424)	Driver	1.0		00:09	00:04	00:02	00:00	7	22	0	N	0	

Trip Detail

MP07L1462 - 355172100226289 from 01-02-2024 00:00:00 to 29-02-2024 17:58:00

Detail




Start				End				Driver	Distance	Total Distance	Running V/S Stop	Running	Idle	Stop	Inactive	Speed		Over Speed	Immobilize	Alert(s)
Start Time	Start Location	Start Odometer	Start Coordinate	End Time	End Location	End Odometer	End Coordinate									AVG	MAX			
04-02-2024 12:53	Chatkazz, I-19, Vijaya Nagar Colony, Chetakpuri, Shriram Colony, Chetakpuri, Lashkar, Gwalior, Madhya Pradesh (SW)	7005.57	(26.1993489, 78.17424)	04-02-2024 13:12	Param Food Complex, Opp.Scindia Kanya Vidyalaya, Moti Mahal Road, Padav, Basant Vihar Colony, Lashkar, Gwalior, Madhya Pradesh (SE)	7007.77	(26.2103911, 78.1766756)	Driver	2.2		00:15	00:04	00:06	00:00	9	28	0	N	0	
04-02-2024 13:18	Param Food Complex, Opp.Scindia Kanya Vidyalaya, Moti Mahal Road, Padav, Basant Vihar Colony, Lashkar, Gwalior, Madhya Pradesh (SE)	7007.77	(26.2104311, 78.1766933)	04-02-2024 13:18	Param Food Complex, Near, S K V Rd, Padav, Basant Vihar Colony, Lashkar, Gwalior, Madhya Pradesh (NE)	7007.88	(26.2106111, 78.1769067)	Driver	0.03		00:01	00:00	00:05	00:00	3	7	0	N	0	
04-02-2024 13:23	Param Food Complex, Near, S K V Rd, Padav, Basant Vihar Colony, Lashkar, Gwalior, Madhya Pradesh (NE)	7007.88	(26.2106156, 78.17696)	04-02-2024 13:33	Little Millennium Pre School, A-7, Vijay Nagar Extension, Basant Vihar Colony, Lashkar, Gwalior, Madhya Pradesh (SE)	7009.37	(26.2071711, 78.1789244)	Driver	1.57		00:10	00:00	00:03	00:00	10	23	0	N	0	



Trip Detail

MP07L1462 - 355172100226289 from 01-02-2024 00:00:00 to 29-02-2024 17:58:00

Detail

Start				End				Driver	Distance	Total Distance	Running V/S Stop	Running	Idle	Stop	Inactive	Speed		Over Speed	Immobilize	Alert(s)
Start Time	Start Location	Start Odometer	Start Coordinate	End Time	End Location	End Odometer	End Coordinate									AVG	MAX			
04-02-2024 13:36	Little Millennium Pre School, A-7, Vijay Nagar Extension, Basant Vihar Colony, Lashkar, Gwalior, Madhya Pradesh (SE)	7009.37	(26.2071778, 78.1789333)	04-02-2024 13:52	Saroj Fuel Shoppe, Bharat Petroleum Fuel Station, Gwalior, Madhya Pradesh (SE)	7014.81	(26.1633867, 78.1766489)	Driver	5.44			00:15	00:01	00:10	00:00	22	40	0	N	0
04-02-2024 14:02	Saroj Fuel Shoppe, Bharat Petroleum Fuel Station, Gwalior, Madhya Pradesh (SE)	7014.81	(26.1633844, 78.1766489)	04-02-2024 14:34	Bharat Petroleum, Shreeji Fuels, VILL ANTRI, Gwalior, Madhya Pradesh (NE)	7035.22	(26.0637644, 78.2264978)	Driver	20.41			00:31	00:02	00:09	00:00	40	53	0	N	0
04-02-2024 14:43	Bharat Petroleum, Petrol Pump - Shreeji Fuels, VILL ANTRI, Gwalior, Madhya Pradesh (NE)	7035.22	(26.0637489, 78.2265244)	04-02-2024 15:32	Baraiya Guest House, Baraiya Complex, Near Union Bank Atm, Tansen Road, Hazira, Tansen Nagar, Gwalio	7062.1	(26.2278889, 78.1818578)	Driver	26.89			00:49	00:00	00:10	00:00	33	50	0	N	0
04-02-2024 15:42	Central Bank Of India, Fort Rd, Near SBI atm, Tansen Nagar, Gwalior, Madhya Pradesh (SE)	7062.1	(26.2278933, 78.1819378)	04-02-2024 15:45	State Bank Of India ATM, Hazira Chowk, Tansen Road, Hazira, Tansen Nagar, Gwalior, Madhya Pradesh (SW)	7062.51	(26.2312667, 78.1810844)	Driver	0.41	72.30		00:03	00:00	17:56	00:00	8	19	0	N	0

Trip Detail

MP07L1462 - 355172100226289 from 01-02-2024 00:00:00 to 29-02-2024 17:58:00

Detail

Start				End				Driver	Distance	Total Distance	Running V/S Stop	Running	Idle	Stop	Inactive	Speed		Over Speed	Immobilize	Alert(s)
Start Time	Start Location	Start Odometer	Start Coordinate	End Time	End Location	End Odometer	End Coordinate									AVG	MAX			
05-02-2024 09:40	State Bank Of India ATM, Hazira Chowk, Tansen Road, Hazira, Tansen Nagar, Gwalior, Madhya Pradesh (SW)	7062.51	(26.2312178, 78.1810489)	05-02-2024 10:12	Kamla Raja Hospital, Kamla raja, J. A. Hospital Campus, Lashkar, Gwalior, Madhya Pradesh (SE)	7068.84	(26.1908311, 78.1567111)	Driver	6.33		00:30	00:01	00:10	00:00	13	34	0	N	0	
05-02-2024 10:22	Kamla Raja Hospital, Kamla raja, J. A. Hospital Campus, Lashkar, Gwalior, Madhya Pradesh (SE)	7068.84	(26.1908244, 78.15672)	05-02-2024 10:33	Bharat Petroleum Fuel Station, Kampoo Rd, Nimbalkar Ki Goth No.2, Lashkar, Gwalior, Madhya Pradesh (SW)	7070.29	(26.1936978, 78.1536)	Driver	1.45		00:09	00:03	00:08	00:00	10	30	0	N	0	
05-02-2024 10:41	Bharat Petroleum Fuel Station, Kampoo Rd, Nimbalkar Ki Goth No.2, Lashkar, Gwalior, Madhya Pradesh (SW)	7070.29	(26.1936822, 78.1536356)	05-02-2024 10:43	Bholenath Misthan Bhandar, Kampoo Rd, Lohiya Bazaar, Gwalior, Madhya Pradesh (SW)	7070.4	(26.193022, 78.1546844)	Driver	0.11		00:01	00:00	00:07	00:00	5	13	0	N	0	
05-02-2024 10:50	Bholenath Misthan Bhandar, Kampoo Rd, Lohiya Bazaar, Gwalior, Madhya Pradesh (SE)	7070.4	(26.1932689, 78.1547733)	05-02-2024 10:53	Dr. Kaul Hospital and Research Centre, Near, Naya Bazar Main Rd, Indra Colony, Campu, Indra Colony, Naya Bazaar, Lashkar, Gwalior, Madhya Pradesh (SE)	7070.94	(26.1930222, 78.1565778)	Driver	0.54		00:03	00:00	00:09	00:00	10	14	0	N	0	

Trip Detail

MP07L1462 - 355172100226289 from 01-02-2024 00:00:00 to 29-02-2024 17:58:00

Detail

Start				End				Driver	Distance	Total Distance	Running V/S Stop	Running	Idle	Stop	Inactive	Speed		Over Speed	Immobilize	Alert(s)
Start Time	Start Location	Start Odometer	Start Coordinate	End Time	End Location	End Odometer	End Coordinate									AVG	MAX			
05-02-2024 11:02	Dr. Kaul Hospital and Research Centre, Near, Naya Bazar Main Rd, Indra Colony, Campu, Indra Colony, Naya Bazaar, Lashkar, Gwalior, Madhya Pradesh (SE)	7070.94	(26.19296, 78.1564978)	05-02-2024 11:04	Dr. Kaul Hospital and Research Centre, Near, Naya Bazar Main Rd, Indra Colony, Campu, Indra Colony, Naya Bazaar, Lashkar, Gwalior, Madhya Pradesh (SW)	7071.02	(26.1934733, 78.15624)	Driver	0.08		00:02	00:00	00:04	00:00	3	9	0	N	0	
05-02-2024 11:07	Dr. Kaul Hospital and Research Centre, Near, Naya Bazar Main Rd, Indra Colony, Campu, Indra Colony, Naya Bazaar, Lashkar, Gwalior, Madhya Pradesh (SW)	7071.02	(26.1935422, 78.1562222)	05-02-2024 11:09	Mandir Maa Kaila Devi, Near Kaul Hospital, Indra Colony, Naya Bazaar, Lashkar, Gwalior, Madhya Pradesh (SW)	7071.08	(26.1935822, 78.15568)	Driver	0.06		00:01	00:00	00:03	00:00	3	10	0	N	0	
05-02-2024 11:11	Mandir Maa Kaila Devi, Near Kaul Hospital, Indra Colony, Naya Bazaar, Lashkar, Gwalior, Madhya Pradesh (SW)	7071.08	(26.1936044, 78.15568)	05-02-2024 11:15	Mashoor Ratlami Sev Bhandar - Ratlamiwala, Opp. Jain Mandir, Huzrat pull, Naya Bazaar, Lashkar, Gwalior, Madhya Pradesh (SE)	7071.71	(26.1967556, 78.1548711)	Driver	0.63		00:04	00:00	00:04	00:00	9	22	0	N	0	

Trip Detail

MP07L1462 - 355172100226289 from 01-02-2024 00:00:00 to 29-02-2024 17:58:00

Detail

Start				End				Driver	Distance	Total Distance	Running V/S Stop	Running	Idle	Stop	Inactive	Speed		Over Speed	Immobilize	Alert(s)
Start Time	Start Location	Start Odometer	Start Coordinate	End Time	End Location	End Odometer	End Coordinate									AVG	MAX			
05-02-2024 11:20	Mashoor Ratlami Sev Bhandar - Ratlamiwala, Opp. Jain Mandir, Huzrat pull, Naya Bazaar, Lashkar, Gwalior, Madhya Pradesh (SE)	7071.71	(26.19676, 78.1549244)	05-02-2024 11:25	Verma Hospital & Fertility Center, Dal Bazar, Indar Ganj, Naya Bazaar, Lashkar, Gwalior, Madhya Pradesh (SW)	7072.09	(26.1960733, 78.1582756)	Driver	0.38			00:03	00:02	00:02	00:00	7	21	0	N	0
05-02-2024 11:27	Verma Hospital & Fertility Center, Dal Bazar, Indar Ganj, Naya Bazaar, Lashkar, Gwalior, Madhya Pradesh (SW)	7072.09	(26.1960489, 78.1583289)	05-02-2024 11:30	Kartik Hospital, Hospital Rd, Geeta Colony, Dal Bazaar, Lashkar, Gwalior, Madhya Pradesh (SW)	7072.51	(26.19714, 78.1606044)	Driver	0.42			00:03	00:00	00:12	00:00	7	16	0	N	0
05-02-2024 11:42	Kartik Hospital, Hospital Rd, Geeta Colony, Dal Bazaar, Lashkar, Gwalior, Madhya Pradesh (SW)	7072.51	(26.1972267, 78.1606044)	05-02-2024 11:43	ECPC, Gupta's Building, Hospital Road, Lalitpur Colony, Lashkar, Gwalior, Madhya Pradesh (NW)	7072.6	(26.1978867, 78.1609422)	Driver	0.09			00:01	00:00	00:03	00:00	6	11	0	N	0
05-02-2024 11:45	ECPC, Gupta's Building, Hospital Road, Lalitpur Colony, Lashkar, Gwalior, Madhya Pradesh (NW)	7072.6	(26.1979089, 78.16096)	05-02-2024 11:46	Chandak Hospital, 14, Hospital Rd, Lalitpur Colony, Lashkar, Gwalior, Madhya Pradesh (SW)	7072.66	(26.1983889, 78.1612089)	Driver	0.06			00:01	00:00	00:02	00:00	6	12	0	N	0

Trip Detail

MP07L1462 - 355172100226289 from 01-02-2024 00:00:00 to 29-02-2024 17:58:00

Detail

Start				End				Driver	Distance	Total Distance	Running V/S Stop	Running	Idle	Stop	Inactive	Speed		Over Speed	Immobilize	Alert(s)
Start Time	Start Location	Start Odometer	Start Coordinate	End Time	End Location	End Odometer	End Coordinate									AVG	MAX			
05-02-2024 11:48	Chandak Hospital, 14, Hospital Rd, Lalitpur Colony, Lashkar, Gwalior, Madhya Pradesh (SW)	7072.66	(26.1984289, 78.1612444)	05-02-2024 11:49	Olyai Hospital - Best IVF Hospital in Gwalior, Hospital Rd, Lalitpur Colony, Lashkar, Gwalior, Madhya Pradesh (NW)	7072.73	(26.1989622, 78.1615378)	Driver	0.07		00:01	00:00	00:36	00:00	5	11	0	N	0	
05-02-2024 12:25	Olyai Hospital - Best IVF Hospital in Gwalior, Hospital Rd, Lalitpur Colony, Lashkar, Gwalior, Madhya Pradesh (NW)	7072.73	(26.1989422, 78.16152)	05-02-2024 12:30	OYO 8194 The Golden Village, Sanatan Dharam Mandir Rd, Lalitpur Colony, Lashkar, Gwalior, Madhya Pradesh (NE)	7074.13	(26.1994267, 78.1620178)	Driver	1.41		00:06	00:00	00:03	00:00	15	20	0	N	0	
05-02-2024 12:33	OYO 8194 The Golden Village, Sanatan Dharam Mandir Rd, Lalitpur Colony, Lashkar, Gwalior, Madhya Pradesh (NE)	7074.13	(26.1994422, 78.1619911)	05-02-2024 12:35	Chandak Hospital, 14, Hospital Rd, Lalitpur Colony, Lashkar, Gwalior, Madhya Pradesh (SW)	7074.26	(26.1983844, 78.1615111)	Driver	0.13		00:01	00:00	00:17	00:00	6	9	0	N	0	
05-02-2024 12:51	Chandak Hospital, 14, Hospital Rd, Lalitpur Colony, Lashkar, Gwalior, Madhya Pradesh (SW)	7074.26	(26.1983289, 78.1614667)	05-02-2024 13:16	Vaidansh Hospital, Gwalior, Lalitpur Colony, Lashkar, Gwalior, Madhya Pradesh (SE)	7075.4	(26.1946289, 78.1612267)	Driver	1.14		00:20	00:05	00:05	00:00	3	14	0	N	0	

Trip Detail

MP07L1462 - 355172100226289 from 01-02-2024 00:00:00 to 29-02-2024 17:58:00

Detail

Start				End				Driver	Distance	Total Distance	Running V/S Stop	Running	Idle	Stop	Inactive	Speed		Over Speed	Immobilize	Alert(s)
Start Time	Start Location	Start Odometer	Start Coordinate	End Time	End Location	End Odometer	End Coordinate									AVG	MAX			
05-02-2024 13:22	Vaidansh Hospital, Gwalior, Lalitpur Colony, Lashkar, Gwalior, Madhya Pradesh (SE)	7075.4	(26.1945911, 78.1612622)	05-02-2024 13:25	Premy Complex, Hospital Rd, Lalitpur Colony, Lashkar, Gwalior, Madhya Pradesh (SE)	7075.68	(26.1941889, 78.1624711)	Driver	0.27			00:03	00:00	00:03	00:00	5	10	0	N	0
05-02-2024 13:28	Premy Complex, Hospital Rd, Lalitpur Colony, Lashkar, Gwalior, Madhya Pradesh (SE)	7075.68	(26.1941822, 78.1624978)	05-02-2024 13:29	DK EYE AND SKIN HOSPITAL   EYE HOSPITAL   DERMATOLOGIST   EYE DOCTOR   SKIN DOCTOR, 2nd floor, M. K. Plaza, opposite madhav dispensary, Lalitpur Colony, Lashkar, Gwalior, Madhya Pradesh (SW)	7075.73	(26.1940756, 78.16296)	Driver	0.05			00:01	00:00	00:10	00:00	3	14	0	N	0

Trip Detail

MP07L1462 - 355172100226289 from 01-02-2024 00:00:00 to 29-02-2024 17:58:00

Detail

Start				End				Driver	Distance	Total Distance	Running V/S Stop	Running	Idle	Stop	Inactive	Speed		Over Speed	Immobilize	Alert(s)
Start Time	Start Location	Start Odometer	Start Coordinate	End Time	End Location	End Odometer	End Coordinate									AVG	MAX			
05-02-2024 13:39	DK EYE AND SKIN HOSPITAL   EYE HOSPITAL   DERMATOLOGIST   EYE DOCTOR   SKIN DOCTOR, 2nd floor, M. K. Plaza, opposite madhav dispensary, Lalitpur Colony, Lashkar, Gwalior, Madhya Pradesh (SW)	7075.73	(26.1940711, 78.1629778)	05-02-2024 13:45	Balaji Hospital & Trauma Centre, Lalitpur Colony, Lashkar, Gwalior, Madhya Pradesh (SW)	7076.41	(26.1974556, 78.16216)	Driver	0.68		00:07	00:00	00:04	00:00	6	24	0	N	0	
05-02-2024 13:50	Balaji Hospital & Trauma Centre, Lalitpur Colony, Lashkar, Gwalior, Madhya Pradesh (SW)	7076.41	(26.1974889, 78.1621867)	05-02-2024 13:53	Arora Hospital – Best Kidney Stone Hospital   Best Gall Bladder Stone Surgery Hospital in Gwalior, 20, Hospital Rd, Lalitpur Colony, Lashkar, Gwalior, Madhya Pradesh (NE)	7076.71	(26.1982133, 78.1628178)	Driver	0.3		00:03	00:00	00:03	00:00	6	15	0	N	0	

Trip Detail

MP07L1462 - 355172100226289 from 01-02-2024 00:00:00 to 29-02-2024 17:58:00

Detail

Start				End				Driver	Distance	Total Distance	Running V/S Stop	Running	Idle	Stop	Inactive	Speed		Over Speed	Immobilize	Alert(s)
Start Time	Start Location	Start Odometer	Start Coordinate	End Time	End Location	End Odometer	End Coordinate									AVG	MAX			
05-02-2024 13:56	Arora Hospital – Best Kidney Stone Hospital   Best Gall Bladder Stone Surgery Hospital in Gwalior, 20, Hospital Rd, Lalitpur Colony, Lashkar, Gwalior, Madhya Pradesh (NE)	7076.71	(26.1982489, 78.1628356)	05-02-2024 13:58	Mughal Darbar, Achleshwar Road Central Mall, Roshni Ghar Mohalla, Lashkar, Gwalior, Madhya Pradesh (SE)	7076.94	(26.1992022, 78.1641689)	Driver	0.23		00:02	00:00	00:04	00:00	8	14	0	N	0	
05-02-2024 14:01	Mughal Darbar, Achleshwar Road Central Mall, Roshni Ghar Mohalla, Lashkar, Gwalior, Madhya Pradesh (SE)	7076.94	(26.1992111, 78.1641956)	05-02-2024 14:03	Suyash Hospital, Near Achaleshwar Mandir, Jiwaji Club Road, Maharana Pratap Nagar, Lashkar, Gwalior, Madhya Pradesh (SW)	7077.17	(26.1984622, 78.1663378)	Driver	0.24		00:02	00:00	00:07	00:00	7	15	0	N	0	
05-02-2024 14:10	Suyash Hospital, Near Achaleshwar Mandir, Jiwaji Club Road, Maharana Pratap Nagar, Lashkar, Gwalior, Madhya Pradesh (SW)	7077.17	(26.1984378, 78.1663556)	05-02-2024 14:12	Shree Madhav Satsang Ashram, Maharana Pratap Nagar, Lashkar, Gwalior, Madhya Pradesh (NW)	7077.41	(26.1978689, 78.1674933)	Driver	0.24		00:02	00:00	00:02	00:00	7	15	0	N	0	



Trip Detail

MP07L1462 - 355172100226289 from 01-02-2024 00:00:00 to 29-02-2024 17:58:00

Detail

Start				End				Driver	Distance	Total Distance	Running V/S Stop	Running	Idle	Stop	Inactive	Speed		Over Speed	Immobilize	Alert(s)
Start Time	Start Location	Start Odometer	Start Coordinate	End Time	End Location	End Odometer	End Coordinate									AVG	MAX			
05-02-2024 14:14	Shree Madhav Satsang Ashram, Maharana Pratap Nagar, Lashkar, Gwalior, Madhya Pradesh (NW)	7077.41	(26.19784, 78.16752)	05-02-2024 14:21	Metro Neuro Hospital, N 10, opp. Sanskar Marriage Garden, Chetakpuri, Lashkar, Gwalior, Madhya Pradesh (NW)	7078.72	(26.2008733, 78.1738489)	Driver	1.32		00:07	00:00	00:04	00:00	11	32	0	N	0	
05-02-2024 14:25	Metro Neuro Hospital, N 10, opp. Sanskar Marriage Garden, Chetakpuri, Lashkar, Gwalior, Madhya Pradesh (NW)	7078.72	(26.2009022, 78.17392)	05-02-2024 14:31	AGRAWAL HOSPITAL AND RESEARCH INSTITUTE, H-204, Madhav Nagar, Lashkar, Gwalior, Madhya Pradesh (NW)	7079.35	(26.2001778, 78.1761956)	Driver	0.62		00:04	00:02	00:02	00:00	9	20	0	N	0	
05-02-2024 14:33	AGRAWAL HOSPITAL AND RESEARCH INSTITUTE, H-204, Madhav Nagar, Lashkar, Gwalior, Madhya Pradesh (NW)	7079.35	(26.2001422, 78.1762578)	05-02-2024 14:40	SBI Bank, Gwalior Madhav Nagar,, Shriram Colony, Harishankar Puram, Madhav Nagar, Lashkar, Gwalior, Madhya Pradesh (SE)	7079.74	(26.1992222, 78.1750222)	Driver	0.4		00:06	00:01	00:02	00:00	4	17	0	N	0	
05-02-2024 14:42	SBI Bank, Gwalior Madhav Nagar,, Shriram Colony, Harishankar Puram, Madhav Nagar, Lashkar, Gwalior, Madhya Pradesh (SE)	7079.74	(26.1992556, 78.1749956)	05-02-2024 15:05	Param Food Complex, Opp.Scindia Kanya Vidyalaya, Moti Mahal Road, Padav, Basant Vihar Colony, Lashkar, Gwalior, Madhya Pradesh (NW)	7081.99	(26.2104489, 78.1765511)	Driver	2.24		00:19	00:03	00:05	00:00	7	29	0	N	0	

Trip Detail

MP07L1462 - 355172100226289 from 01-02-2024 00:00:00 to 29-02-2024 17:58:00

Detail

Start				End				Driver	Distance	Total Distance	Running V/S Stop	Running	Idle	Stop	Inactive	Speed		Over Speed	Immobilize	Alert(s)
Start Time	Start Location	Start Odometer	Start Coordinate	End Time	End Location	End Odometer	End Coordinate									AVG	MAX			
05-02-2024 15:10	Param Food Complex, Opp.Scindia Kanya Vidyalaya, Moti Mahal Road, Padav, Basant Vihar Colony, Lashkar, Gwalior, Madhya Pradesh (NW)	7081.99	(26.2105022, 78.1765333)	05-02-2024 16:12	Bharat Petroleum, Petrol Pump -Shreeji Fuels, VILL ANTRI, Gwalior, Madhya Pradesh (NE)	7104.45	(26.0637733, 78.2264978)	Driver	22.46		01:01	00:01	00:07	00:00	22	45	0	N	0	
05-02-2024 16:20	Bharat Petroleum, Petrol Pump - Shreeji Fuels, VILL ANTRI, Gwalior, Madhya Pradesh (NE)	7104.45	(26.0637844, 78.22648)	05-02-2024 16:21	Bharat Petroleum, Petrol Pump -Shreeji Fuels, VILL ANTRI, Gwalior, Madhya Pradesh (NE)	7104.48	(26.0637289, 78.2267289)	Driver	0.03		00:01	00:00	00:14	00:00	0	0	0	N	0	
05-02-2024 16:35	Bharat Petroleum, Petrol Pump - Shreeji Fuels, VILL ANTRI, Gwalior, Madhya Pradesh (NE)	7104.48	(26.0637178, 78.2267556)	05-02-2024 16:35	Bharat Petroleum, Petrol Pump -Shreeji Fuels, VILL ANTRI, Gwalior, Madhya Pradesh (NE)	7104.5	(26.0639111, 78.2267644)	Driver	0.02		00:01	00:00	00:08	00:00	2	7	0	N	0	
05-02-2024 16:43	Bharat Petroleum, Petrol Pump - Shreeji Fuels, VILL ANTRI, Gwalior, Madhya Pradesh (NE)	7104.5	(26.0639067, 78.2267644)	05-02-2024 17:38	State Bank Of India ATM, Hazira Chowk, Tansen Road, Hazira, Tansen Nagar, Gwalior, Madhya Pradesh (SW)	7127.77	(26.2312911, 78.1810489)	Driver	23.27		00:55	00:00	00:02	00:00	25	44	0	N	0	

Trip Detail

MP07L1462 - 355172100226289 from 01-02-2024 00:00:00 to 29-02-2024 17:58:00

Detail

Start				End				Driver	Distance	Total Distance	Running V/S Stop	Running	Idle	Stop	Inactive	Speed		Over Speed	Immobilize	Alert(s)
Start Time	Start Location	Start Odometer	Start Coordinate	End Time	End Location	End Odometer	End Coordinate									AVG	MAX			
05-02-2024 17:40	State Bank Of India ATM, Hazira Chowk, Tansen Road, Hazira, Tansen Nagar, Gwalior, Madhya Pradesh (SW)	7127.77	(26.2313067, 78.1810489)	05-02-2024 17:41	State Bank Of India ATM, Hazira Chowk, Tansen Road, Hazira, Tansen Nagar, Gwalior, Madhya Pradesh (SW)	7127.77	(26.2313111, 78.1810489)	Driver	0.0	65.27		00:01	00:00	15:54	00:00	0	0	0	N	0
06-02-2024 09:35	State Bank Of India ATM, Hazira Chowk, Tansen Road, Hazira, Tansen Nagar, Gwalior, Madhya Pradesh (SW)	7127.77	(26.2312133, 78.1810489)	06-02-2024 09:35	State Bank Of India ATM, Hazira Chowk, Tansen Road, Hazira, Tansen Nagar, Gwalior, Madhya Pradesh (SW)	7127.78	(26.2312133, 78.1810489)	Driver	0.01			00:00	00:00	00:08	00:00	0	0	0	N	0
06-02-2024 09:43	State Bank Of India ATM, Hazira Chowk, Tansen Road, Hazira, Tansen Nagar, Gwalior, Madhya Pradesh (SW)	7127.78	(26.2312222, 78.1810489)	06-02-2024 10:06	Kamla Raja Hospital, Kamla raja, J. A. Hospital Campus, Lashkar, Gwalior, Madhya Pradesh (SE)	7134.02	(26.1908844, 78.1566667)	Driver	6.24			00:23	00:00	00:15	00:00	16	34	0	N	0

Trip Detail

MP07L1462 - 355172100226289 from 01-02-2024 00:00:00 to 29-02-2024 17:58:00

Detail

Start				End				Driver	Distance	Total Distance	Running V/S Stop	Running	Idle	Stop	Inactive	Speed		Over Speed	Immobilize	Alert(s)
Start Time	Start Location	Start Odometer	Start Coordinate	End Time	End Location	End Odometer	End Coordinate									AVG	MAX			
06-02-2024 10:21	Kamla Raja Hospital, Kamla raja, J. A. Hospital Campus, Lashkar, Gwalior, Madhya Pradesh (SE)	7134.02	(26.19086, 78.1566311)	06-02-2024 10:25	Government Padma Girls Higher Secondary School, Kampoo, Cirar Colony, Jawahar Colony, Lashkar, Gwalior, Madhya Pradesh (NW)	7135.17	(26.1926089, 78.1530489)	Driver	1.16		00:04	00:00	00:04	00:00	16	29	0	N	0	
06-02-2024 10:29	Government Padma Girls Higher Secondary School, Kampoo, Cirar Colony, Jawahar Colony, Lashkar, Gwalior, Madhya Pradesh (NW)	7135.17	(26.1926156, 78.1530222)	06-02-2024 10:31	Hotel Krishna Lodge, Kampoo Rd, opposite Mahavir Bhavan, beside petrol pump, in the krishna market, Jawahar Colony, Lashkar, Gwalior, Madhya Pradesh (NE)	7135.42	(26.1937689, 78.1529156)	Driver	0.25		00:02	00:00	00:06	00:00	7	15	0	N	0	
06-02-2024 10:37	Hotel Krishna Lodge, Kampoo Rd, opposite Mahavir Bhavan, beside petrol pump, in the krishna market, Jawahar Colony, Lashkar, Gwalior, Madhya Pradesh (NE)	7135.42	(26.1937622, 78.1529511)	06-02-2024 10:38	Syndicate Bank, Nimbalkar Ki Goth No.2, Lohiya Bazaar, Gwalior, Madhya Pradesh (SW)	7135.47	(26.1937089, 78.1534044)	Driver	0.05		00:01	00:00	00:06	00:00	4	10	0	N	0	

Trip Detail

MP07L1462 - 355172100226289 from 01-02-2024 00:00:00 to 29-02-2024 17:58:00

Detail

Start				End				Driver	Distance	Total Distance	Running V/S Stop	Running	Idle	Stop	Inactive	Speed		Over Speed	Immobilize	Alert(s)
Start Time	Start Location	Start Odometer	Start Coordinate	End Time	End Location	End Odometer	End Coordinate									AVG	MAX			
06-02-2024 10:44	Syndicate Bank, Nimbalkar Ki Goth No.2, Lohiya Bazaar, Gwalior, Madhya Pradesh (SE)	7135.47	(26.1937467, 78.15344)	06-02-2024 10:45	Bholenath Misthan Bhandar, Kampoo Rd, Lohiya Bazaar, Gwalior, Madhya Pradesh (NW)	7135.57	(26.1934289, 78.1543911)	Driver	0.11			00:01	00:00	00:03	00:00	8	13	0	N	0
06-02-2024 10:48	Bholenath Misthan Bhandar, Kampoo Rd, Lohiya Bazaar, Gwalior, Madhya Pradesh (NW)	7135.57	(26.19338, 78.1544089)	06-02-2024 10:48	Bholenath Misthan Bhandar, Kampoo Rd, Lohiya Bazaar, Gwalior, Madhya Pradesh (SW)	7135.6	(26.1932733, 78.15464)	Driver	0.03			00:00	00:00	00:03	00:00	0	0	0	N	0
06-02-2024 10:51	Bholenath Misthan Bhandar, Kampoo Rd, Lohiya Bazaar, Gwalior, Madhya Pradesh (SE)	7135.6	(26.193242, 78.1547289)	06-02-2024 10:58	Dr. Kaul Hospital and Research Centre, Near, Naya Bazar Main Rd, Indra Colony, Campu, Indra Colony, Naya Bazaar, Lashkar, Gwalior, Madhya Pradesh (SW)	7135.93	(26.1936667, 78.1561778)	Driver	0.33			00:05	00:02	00:02	00:00	4	15	0	N	0
06-02-2024 11:00	Dr. Kaul Hospital and Research Centre, Near, Naya Bazar Main Rd, Indra Colony, Campu, Indra Colony, Naya Bazaar, Lashkar, Gwalior, Madhya Pradesh (SW)	7135.93	(26.1934, 78.1561778)	06-02-2024 11:01	OYO 1067 Hotel Surbhi, Near KRG Collage, Bajaj Oli, Naya Bazaar, Lashkar, Gwalior, Madhya Pradesh (NE)	7136.09	(26.1942822, 78.1555289)	Driver	0.16			00:01	00:00	00:05	00:00	7	11	0	N	0

# Trip Detail

MP07L1462 - 355172100226289 from 01-02-2024 00:00:00 to 29-02-2024 17:58:00

## Detail

Start				End				Driver	Distance	Total Distance	Running V/S Stop	Running	Idle	Stop	Inactive	Speed		Over Speed	Immobilize	Alert(s)
Start Time	Start Location	Start Odometer	Start Coordinate	End Time	End Location	End Odometer	End Coordinate									AVG	MAX			
06-02-2024 11:06	AB Covers, Naya Bazaar Rd, Bansali Sadan, Near Johri Nurshing Home, Ganesh Colony, Lohiya Bazaar, Gwalior, Madhya Pradesh (SE)	7136.09	(26.1944511, 78.1555467)	06-02-2024 11:09	Oriental Bank Of Commerce, Suraj Villa, Huzrat Kotwali Rd, Bajaj Oli, Naya Bazaar, Lohiya Bazaar, Gwalior, Madhya Pradesh (NE)	7136.66	(26.1966733, 78.1551022)	Driver	0.57		00:03	00:00	00:06	00:00	12	20	0	N	0	
06-02-2024 11:15	Oriental Bank Of Commerce, Suraj Villa, Huzrat Kotwali Rd, Bajaj Oli, Naya Bazaar, Lohiya Bazaar, Gwalior, Madhya Pradesh (NE)	7136.66	(26.19668, 78.15512)	06-02-2024 11:18	Kartik Hospital, Hospital Rd, Geeta Colony, Dal Bazaar, Lashkar, Gwalior, Madhya Pradesh (SW)	7137.83	(26.1972156, 78.1606044)	Driver	1.18		00:04	00:00	00:03	00:00	17	17	0	N	0	
06-02-2024 11:22	Kartik Hospital, Hospital Rd, Geeta Colony, Dal Bazaar, Lashkar, Gwalior, Madhya Pradesh (SW)	7137.83	(26.1972267, 78.1606489)	06-02-2024 11:23	ECPC, Gupta's Building, Hospital Road, Lalitpur Colony, Lashkar, Gwalior, Madhya Pradesh (NW)	7137.91	(26.1978267, 78.1610667)	Driver	0.08		00:01	00:00	00:03	00:00	5	10	0	N	0	
06-02-2024 11:25	ECPC, Gupta's Building, Hospital Road, Lalitpur Colony, Lashkar, Gwalior, Madhya Pradesh (NW)	7137.91	(26.1979044, 78.1610222)	06-02-2024 11:26	Chandak Hospital, 14, Hospital Rd, Lalitpur Colony, Lashkar, Gwalior, Madhya Pradesh (SW)	7137.98	(26.1983711, 78.1612889)	Driver	0.06		00:01	00:00	00:03	00:00	7	13	0	N	0	

# Trip Detail

MP07L1462 - 355172100226289 from 01-02-2024 00:00:00 to 29-02-2024 17:58:00

## Detail

Start				End				Driver	Distance	Total Distance	Running V/S Stop	Running	Idle	Stop	Inactive	Speed		Over Speed	Immobilize	Alert(s)
Start Time	Start Location	Start Odometer	Start Coordinate	End Time	End Location	End Odometer	End Coordinate									AVG	MAX			
06-02-2024 11:29	Chandak Hospital, 14, Hospital Rd, Lalitpur Colony, Lashkar, Gwalior, Madhya Pradesh (SW)	7137.98	(26.1983889, 78.1612622)	06-02-2024 11:30	Olyai Hospital - Best IVF Hospital in Gwalior, Hospital Rd, Lalitpur Colony, Lashkar, Gwalior, Madhya Pradesh (NW)	7138.12	(26.1989222, 78.1615556)	Driver	0.13			00:01	00:00	00:04	00:00	11	13	0	N	0
06-02-2024 11:34	Olyai Hospital - Best IVF Hospital in Gwalior, Hospital Rd, Lalitpur Colony, Lashkar, Gwalior, Madhya Pradesh (NW)	7138.12	(26.1989356, 78.1615644)	06-02-2024 11:38	Chandak Hospital, 14, Hospital Rd, Lalitpur Colony, Lashkar, Gwalior, Madhya Pradesh (SW)	7138.33	(26.1983844, 78.1614844)	Driver	0.21			00:02	00:02	00:05	00:00	5	12	0	N	0
06-02-2024 11:43	Chandak Hospital, 14, Hospital Rd, Lalitpur Colony, Lashkar, Gwalior, Madhya Pradesh (SW)	7138.33	(26.1983533, 78.1614222)	06-02-2024 11:43	Mangalam School of Nursing, 14, Hospital Rd, Near Chandak Parisar Hospital, Lalitpur Colony, Lashkar, Gwalior, Madhya Pradesh (SW)	7138.37	(26.1980711, 78.1612889)	Driver	0.04			00:00	00:00	00:02	00:00	6	9	0	N	0

# Trip Detail

MP07L1462 - 355172100226289 from 01-02-2024 00:00:00 to 29-02-2024 17:58:00

## Detail

Start				End				Driver	Distance	Total Distance	Running V/S Stop	Running	Idle	Stop	Inactive	Speed		Over Speed	Immobilize	Alert(s)
Start Time	Start Location	Start Odometer	Start Coordinate	End Time	End Location	End Odometer	End Coordinate									AVG	MAX			
06-02-2024 11:45	Mangalam School of Nursing, 14, Hospital Rd, Near Chandak Parisar Hospital, Lalitpur Colony, Lashkar, Gwalior, Madhya Pradesh (SW)	7138.37	(26.1980333, 78.1612889)	06-02-2024 11:46	Parivar Hospital, Near Hospital Road, Near, Sanatan Dharam Mandir Rd, Lalitpur Colony, Lashkar, Gwalior, Madhya Pradesh (NW)	7138.44	(26.19746, 78.1609867)	Driver	0.07			00:01	00:00	00:07	00:00	8	15	0	N	0
06-02-2024 11:53	Parivar Hospital, Near Hospital Road, Near, Sanatan Dharam Mandir Rd, Lalitpur Colony, Lashkar, Gwalior, Madhya Pradesh (NW)	7138.44	(26.19744, 78.1609422)	06-02-2024 12:00	Vaidansh Hospital, Gwalior, Lalitpur Colony, Lashkar, Gwalior, Madhya Pradesh (SE)	7138.87	(26.1945978, 78.1612356)	Driver	0.43			00:06	00:01	00:17	00:00	5	20	0	N	0
06-02-2024 12:17	Vaidansh Hospital, Gwalior, Lalitpur Colony, Lashkar, Gwalior, Madhya Pradesh (SE)	7138.87	(26.1945867, 78.1612889)	06-02-2024 12:22	Balaji Hospital & Trauma Centre, Lalitpur Colony, Lashkar, Gwalior, Madhya Pradesh (SW)	7139.33	(26.1972622, 78.1622489)	Driver	0.45			00:03	00:02	00:06	00:00	10	15	0	N	0
06-02-2024 12:28	Balaji Hospital & Trauma Centre, Lalitpur Colony, Lashkar, Gwalior, Madhya Pradesh (SW)	7139.33	(26.1974133, 78.1622844)	06-02-2024 12:32	Mughal Darbar, Achleshwar Road Central Mall, Roshni Ghar Mohalla, Lashkar, Gwalior, Madhya Pradesh (SE)	7139.68	(26.1990978, 78.1642044)	Driver	0.36			00:03	00:01	00:03	00:00	9	20	0	N	0



Trip Detail

MP07L1462 - 355172100226289 from 01-02-2024 00:00:00 to 29-02-2024 17:58:00

Detail

Start				End				Driver	Distance	Total Distance	Running V/S Stop	Running	Idle	Stop	Inactive	Speed		Over Speed	Immobilize	Alert(s)
Start Time	Start Location	Start Odometer	Start Coordinate	End Time	End Location	End Odometer	End Coordinate									AVG	MAX			
06-02-2024 12:35	Mughal Darbar, Achleshwar Road Central Mall, Roshni Ghar Mohalla, Lashkar, Gwalior, Madhya Pradesh (SE)	7139.68	(26.1991244, 78.1642311)	06-02-2024 12:37	Bahrtiyam Vidya Peeth, a 62, Helipad Colony, Lashkar, Gwalior, Madhya Pradesh (SW)	7140.02	(26.2016267, 78.16472)	Driver	0.34		00:02	00:00	00:06	00:00	9	16	0	N	0	
06-02-2024 12:43	Bahrtiyam Vidya Peeth, a 62, Helipad Colony, Lashkar, Gwalior, Madhya Pradesh (SW)	7140.02	(26.2016489, 78.1647556)	06-02-2024 12:49	Metro Neuro Hospital, N 10, opp. Sanskar Marriage Garden, Chetakpuri, Lashkar, Gwalior, Madhya Pradesh (SW)	7141.39	(26.2007844, 78.1738756)	Driver	1.37		00:07	00:00	00:03	00:00	13	29	0	N	0	
06-02-2024 12:52	Metro Neuro Hospital, N 10, opp. Sanskar Marriage Garden, Chetakpuri, Lashkar, Gwalior, Madhya Pradesh (NW)	7141.39	(26.2008089, 78.1739111)	06-02-2024 12:58	AGRAWAL HOSPITAL AND RESEARCH INSTITUTE, H-204, Madhav Nagar, Lashkar, Gwalior, Madhya Pradesh (NW)	7142.11	(26.2000556, 78.1762044)	Driver	0.72		00:05	00:01	00:03	00:00	9	22	0	N	0	
06-02-2024 13:01	AGRAWAL HOSPITAL AND RESEARCH INSTITUTE, H-204, Madhav Nagar, Lashkar, Gwalior, Madhya Pradesh (NW)	7142.11	(26.2000289, 78.1761778)	06-02-2024 13:18	Little Millennium Pre School, A-7, Vijay Nagar Extension, Basant Vihar Colony, Lashkar, Gwalior, Madhya Pradesh (SE)	7144.0	(26.2071867, 78.1787378)	Driver	1.9		00:13	00:03	00:04	00:00	9	32	0	N	0	

Trip Detail

MP07L1462 - 355172100226289 from 01-02-2024 00:00:00 to 29-02-2024 17:58:00

Detail

Start				End				Driver	Distance	Total Distance	Running V/S Stop	Running	Idle	Stop	Inactive	Speed		Over Speed	Immobilize	Alert(s)
Start Time	Start Location	Start Odometer	Start Coordinate	End Time	End Location	End Odometer	End Coordinate									AVG	MAX			
06-02-2024 13:22	Little Millennium Pre School, A-7, Vijay Nagar Extension, Basant Vihar Colony, Lashkar, Gwalior, Madhya Pradesh (SE)	7144.0	(26.2071533, 78.1786844)	06-02-2024 13:25	Trimbakeswar Mahadev Mandir, Basant Vihar Colony, Lashkar, Madhya Pradesh (NW)	7144.28	(26.2086711, 78.1766311)	Driver	0.27			00:01	00:02	00:18	00:00	12	23	0	N	0
06-02-2024 13:43	Trimbakeswar Mahadev Mandir, Basant Vihar Colony, Lashkar, Gwalior, Madhya Pradesh (NW)	7144.28	(26.2086911, 78.1765867)	06-02-2024 13:49	Param Food Complex, Opp.Scindia Kanya Vidyalaya, Moti Mahal Road, Padav, Basant Vihar Colony, Lashkar, Gwalior, Madhya Pradesh (SE)	7145.69	(26.2103489, 78.1766578)	Driver	1.41			00:05	00:00	00:08	00:00	14	14	0	N	0
06-02-2024 13:56	Param Food Complex, Opp.Scindia Kanya Vidyalaya, Moti Mahal Road, Padav, Basant Vihar Colony, Lashkar, Gwalior, Madhya Pradesh (SE)	7145.69	(26.2103778, 78.1766578)	06-02-2024 15:32	Dr. S. K. Malhotra, Basant Vihar Colony, Lashkar, Gwalior, Madhya Pradesh (SE)	7187.86	(26.2093133, 78.17568)	Driver	42.17			01:36	00:00	00:03	00:00	26	58	0	N	0
06-02-2024 15:35	Dr. S. K. Malhotra, Basant Vihar Colony, Lashkar, Gwalior, Madhya Pradesh (SE)	7187.86	(26.2093289, 78.1756889)	06-02-2024 15:41	Dr. S. K. Malhotra, Basant Vihar Colony, Lashkar, Gwalior, Madhya Pradesh (SE)	7187.86	(26.2093289, 78.1756889)	Driver	0.0			00:06	00:00	00:02	00:00	0	0	0	N	0

Trip Detail

MP07L1462 - 355172100226289 from 01-02-2024 00:00:00 to 29-02-2024 17:58:00

Detail

Start				End				Driver	Distance	Total Distance	Running V/S Stop	Running	Idle	Stop	Inactive	Speed		Over Speed	Immobilize	Alert(s)
Start Time	Start Location	Start Odometer	Start Coordinate	End Time	End Location	End Odometer	End Coordinate									AVG	MAX			
06-02-2024 15:44	Dr. S. K. Malhotra, Basant Vihar Colony, Lashkar, Gwalior, Madhya Pradesh (NE)	7187.86	(26.20962, 78.1754933)	06-02-2024 15:56	State Bank Of India ATM, Hazira Chowk, Tansen Road, Hazira, Tansen Nagar, Gwalior, Madhya Pradesh (SW)	7190.68	(26.2312733, 78.1810667)	Driver	2.82	62.92		00:13	00:00	17:22	00:00	13	39	0	N	0
07-02-2024 09:18	State Bank Of India ATM, Hazira Chowk, Tansen Road, Hazira, Tansen Nagar, Gwalior, Madhya Pradesh (SW)	7190.68	(26.231244, 78.1810489)	07-02-2024 09:39	College Of Nursing J. A. Hospital G R Medical College Gwalior, J. A. Hospital Campus, Lashkar, Gwalior, Madhya Pradesh (NW)	7196.94	(26.1907067, 78.1570489)	Driver	6.27			00:21	00:00	00:46	00:00	18	37	0	N	0
07-02-2024 10:25	College Of Nursing J. A. Hospital G R Medical College Gwalior, J. A. Hospital Campus, Lashkar, Gwalior, Madhya Pradesh (NW)	7196.94	(26.190726, 78.1570489)	07-02-2024 10:30	Jain Motors, IOCL Petrol Pump, Kampoo Rd, Near Girrajji Mandir, Jawahar Colony, Lashkar, Gwalior, Madhya Pradesh (SW)	7198.19	(26.1937222, 78.1523111)	Driver	1.25			00:05	00:00	00:03	00:00	15	26	0	N	0

Trip Detail

MP07L1462 - 355172100226289 from 01-02-2024 00:00:00 to 29-02-2024 17:58:00

Detail

Start				End				Driver	Distance	Total Distance	Running V/S Stop	Running	Idle	Stop	Inactive	Speed		Over Speed	Immobilize	Alert(s)
Start Time	Start Location	Start Odometer	Start Coordinate	End Time	End Location	End Odometer	End Coordinate									AVG	MAX			
07-02-2024 10:32	Jain Motors, IOCL Petrol Pump, Kampoo Rd, Near Girraj ji Mandir, Jawahar Colony, Lashkar, Gwalior, Madhya Pradesh (NW)	7198.19	(26.1937622, 78.1523022)	07-02-2024 10:33	Hotel Krishna Lodge, Kampoo Rd, opposite Mahavir Bhavan, beside petrol pump, in the krishna market, Jawahar Colony, Lashkar, Gwalior, Madhya Pradesh (NE)	7198.25	(26.1938067, 78.1528533)	Driver	0.07			00:01	00:00	00:03	00:00	5	12	0	N	0
07-02-2024 10:36	Hotel Krishna Lodge, Kampoo Rd, opposite Mahavir Bhavan, beside petrol pump, in the krishna market, Jawahar Colony, Lashkar, Gwalior, Madhya Pradesh (NE)	7198.25	(26.1937756, 78.1529244)	07-02-2024 10:37	Syndicate Bank, Nimbalkar Ki Goth No.2, Lohiya Bazaar, Gwalior, Madhya Pradesh (SW)	7198.31	(26.1937222, 78.1533867)	Driver	0.05			00:01	00:00	00:05	00:00	2	11	0	N	0
07-02-2024 10:42	Syndicate Bank, Nimbalkar Ki Goth No.2, Lohiya Bazaar, Gwalior, Madhya Pradesh (SW)	7198.31	(26.1937533, 78.1534222)	07-02-2024 10:42	Bharat Petroleum Fuel Station, Kampoo Rd, Nimbalkar Ki Goth No.2, Lashkar, Gwalior, Madhya Pradesh (SE)	7198.35	(26.1936356, 78.1537956)	Driver	0.04			00:01	00:00	00:02	00:00	5	9	0	N	0

Trip Detail

MP07L1462 - 355172100226289 from 01-02-2024 00:00:00 to 29-02-2024 17:58:00


Detail

Start				End				Driver	Distance	Total Distance	Running V/S Stop	Running	Idle	Stop	Inactive	Speed		Over Speed	Immobilize	Alert(s)
Start Time	Start Location	Start Odometer	Start Coordinate	End Time	End Location	End Odometer	End Coordinate									AVG	MAX			
07-02-2024 10:45	Bharat Petroleum Fuel Station, Kampoo Rd, Nimbalkar Ki Goth No.2, Lashkar, Gwalior, Madhya Pradesh (SE)	7198.35	(26.1935911, 78.1538222)	07-02-2024 10:47	Bholenath Misthan Bhandar, Kampoo Rd, Lohiya Bazaar, Gwalior, Madhya Pradesh (SW)	7198.44	(26.1932978, 78.1547022)	Driver	0.09		00:01	00:01	00:03	00:00	5	13	0	N	0	
07-02-2024 10:50	Bholenath Misthan Bhandar, Kampoo Rd, Lohiya Bazaar, Gwalior, Madhya Pradesh (SE)	7198.44	(26.1932733, 78.1547289)	07-02-2024 10:54	Dr. Kaul Hospital and Research Centre, Near, Naya Bazar Main Rd, Indra Colony, Campu, Indra Colony, Naya Bazaar, Lashkar, Gwalior, Madhya Pradesh (SE)	7198.67	(26.19312, 78.1566133)	Driver	0.23		00:02	00:02	00:05	00:00	7	15	0	N	0	
07-02-2024 10:59	Dr. Kaul Hospital and Research Centre, Near, Naya Bazar Main Rd, Indra Colony, Campu, Indra Colony, Naya Bazaar, Lashkar, Gwalior, Madhya Pradesh (SE)	7198.67	(26.1930756, 78.1565422)	07-02-2024 11:01	Dr. Kaul Hospital and Research Centre, Near, Naya Bazar Main Rd, Indra Colony, Campu, Indra Colony, Naya Bazaar, Lashkar, Gwalior, Madhya Pradesh (SW)	7198.74	(26.1934022, 78.1562311)	Driver	0.06		00:02	00:00	00:04	00:00	2	12	0	N	0	

Trip Detail

MP07L1462 - 355172100226289 from 01-02-2024 00:00:00 to 29-02-2024 17:58:00

Detail

Start				End				Driver	Distance	Total Distance	Running V/S Stop	Running	Idle	Stop	Inactive	Speed		Over Speed	Immobilize	Alert(s)
Start Time	Start Location	Start Odometer	Start Coordinate	End Time	End Location	End Odometer	End Coordinate									AVG	MAX			
07-02-2024 11:04	Dr. Kaul Hospital and Research Centre, Near, Naya Bazar Main Rd, Indra Colony, Campu, Indra Colony, Naya Bazaar, Lashkar, Gwalior, Madhya Pradesh (SW)	7198.74	(26.1934556, 78.15616)	07-02-2024 11:06	AB Covers, Naya Bazaar Rd, Bansali Sadan, Near Johri Nurshing Home, Ganesh Colony, Lohiya Bazaar, Gwalior, Madhya Pradesh (SE)	7198.91	(26.1943756, 78.1555111)	Driver	0.17			00:02	00:00	00:03	00:00	7	15	0	N	0
07-02-2024 11:09	AB Covers, Naya Bazaar Rd, Bansali Sadan, Near Johri Nurshing Home, Ganesh Colony, Lohiya Bazaar, Gwalior, Madhya Pradesh (SE)	7198.91	(26.19448, 78.1555111)	07-02-2024 11:12	Oriental Bank Of Commerce, Suraj Villa, Huzrat Kotwali Rd, Bajaj Oli, Naya Bazaar, Lohiya Bazaar, Gwalior, Madhya Pradesh (NW)	7199.46	(26.19676, 78.1549778)	Driver	0.54			00:03	00:00	00:07	00:00	11	21	0	N	0
07-02-2024 11:19	Oriental Bank Of Commerce, Suraj Villa, Huzrat Kotwali Rd, Bajaj Oli, Naya Bazaar, Lohiya Bazaar, Gwalior, Madhya Pradesh (NW)	7199.46	(26.19672, 78.1549333)	07-02-2024 11:20	Shri Kaal Bherav Mandir, Huzrat Pull, Lohiya Bazaar, Gwalior, Madhya Pradesh (SE)	7199.62	(26.1962444, 78.1564711)	Driver	0.17			00:01	00:00	00:03	00:00	11	19	0	N	0

# Trip Detail

MP07L1462 - 355172100226289 from 01-02-2024 00:00:00 to 29-02-2024 17:58:00

## Detail

Start				End				Driver	Distance	Total Distance	Running V/S Stop	Running	Idle	Stop	Inactive	Speed		Over Speed	Immobilize	Alert(s)
Start Time	Start Location	Start Odometer	Start Coordinate	End Time	End Location	End Odometer	End Coordinate									AVG	MAX			
07-02-2024 11:23	Shri Kaal Bherav Mandir, Huzrat Pull, Lohiya Bazaar, Gwalior, Madhya Pradesh (SE)	7199.62	(26.1962289, 78.1564978)	07-02-2024 11:27	Verma Hospital & Fertility Center, Dal Bazar, Indar Ganj, Naya Bazaar, Lashkar, Gwalior, Madhya Pradesh (SW)	7199.84	(26.1960089, 78.1582756)	Driver	0.22			00:04	00:00	00:03	00:00	4	20	0	N	0
07-02-2024 11:30	Verma Hospital & Fertility Center, Dal Bazar, Indar Ganj, Naya Bazaar, Lashkar, Gwalior, Madhya Pradesh (SW)	7199.84	(26.1959667, 78.1582756)	07-02-2024 11:34	Kartik Hospital, Hospital Rd, Geeta Colony, Dal Bazaar, Lashkar, Gwalior, Madhya Pradesh (SW)	7200.27	(26.1972378, 78.1605956)	Driver	0.43			00:03	00:01	00:02	00:00	9	18	0	N	0
07-02-2024 11:36	Kartik Hospital, Hospital Rd, Geeta Colony, Dal Bazaar, Lashkar, Gwalior, Madhya Pradesh (SW)	7200.27	(26.1972733, 78.16056)	07-02-2024 11:37	ECPC, Gupta's Building, Hospital Road, Lalitpur Colony, Lashkar, Gwalior, Madhya Pradesh (NW)	7200.36	(26.1979533, 78.16088)	Driver	0.09			00:01	00:00	00:03	00:00	7	9	0	N	0
07-02-2024 11:39	ECPC, Gupta's Building, Hospital Road, Lalitpur Colony, Lashkar, Gwalior, Madhya Pradesh (NW)	7200.36	(26.1979733, 78.1609156)	07-02-2024 11:40	Chandak Hospital, 14, Hospital Rd, Lalitpur Colony, Lashkar, Gwalior, Madhya Pradesh (SW)	7200.42	(26.1984578, 78.1612178)	Driver	0.06			00:01	00:00	00:03	00:00	5	12	0	N	0

Trip Detail

MP07L1462 - 355172100226289 from 01-02-2024 00:00:00 to 29-02-2024 17:58:00

Detail

Start				End				Driver	Distance	Total Distance	Running V/S Stop	Running	Idle	Stop	Inactive	Speed		Over Speed	Immobilize	Alert(s)
Start Time	Start Location	Start Odometer	Start Coordinate	End Time	End Location	End Odometer	End Coordinate									AVG	MAX			
07-02-2024 11:44	Chandak Hospital, 14, Hospital Rd, Lalitpur Colony, Lashkar, Gwalior, Madhya Pradesh (NW)	7200.42	(26.1984933, 78.1612178)	07-02-2024 11:44	Olyai Hospital - Best IVF Hospital in Gwalior, Hospital Rd, Lalitpur Colony, Lashkar, Gwalior, Madhya Pradesh (NW)	7200.47	(26.1989244, 78.1614667)	Driver	0.06			00:01	00:00	00:07	00:00	6	9	0	N	0
07-02-2024 11:51	Olyai Hospital - Best IVF Hospital in Gwalior, Hospital Rd, Lalitpur Colony, Lashkar, Gwalior, Madhya Pradesh (NW)	7200.47	(26.1989667, 78.1614578)	07-02-2024 11:59	Chandak Hospital, 14, Hospital Rd, Lalitpur Colony, Lashkar, Gwalior, Madhya Pradesh (SW)	7201.48	(26.1983933, 78.1614933)	Driver	1.0			00:05	00:03	00:08	00:00	11	21	0	N	0
07-02-2024 12:06	Chandak Hospital, 14, Hospital Rd, Lalitpur Colony, Lashkar, Gwalior, Madhya Pradesh (SW)	7201.48	(26.1983711, 78.1614489)	07-02-2024 12:37	DK EYE AND SKIN HOSPITAL   EYE HOSPITAL   DERMATOLOGIST   EYE DOCTOR   SKIN DOCTOR, 2nd floor, M. K. Plaza, opposite madhav dispensary, Lalitpur Colony, Lashkar, Gwalior, Madhya Pradesh (SW)	7203.42	(26.1939956, 78.1628089)	Driver	1.93			00:25	00:06	00:19	00:00	5	23	0	N	0



# Trip Detail

MP07L1462 - 355172100226289 from 01-02-2024 00:00:00 to 29-02-2024 17:58:00

## Detail

Start				End				Driver	Distance	Total Distance	Running V/S Stop	Running	Idle	Stop	Inactive	Speed		Over Speed	Immobilize	Alert(s)
Start Time	Start Location	Start Odometer	Start Coordinate	End Time	End Location	End Odometer	End Coordinate									AVG	MAX			
07-02-2024 12:57	DK EYE AND SKIN HOSPITAL   EYE HOSPITAL   DERMATOLOGIST   EYE DOCTOR   SKIN DOCTOR, 2nd floor, M. K. Plaza, opposite madhav dispensary, Lalitpur Colony, Lashkar, Gwalior, Madhya Pradesh (SW)	7203.42	(26.1939956, 78.1627733)	07-02-2024 13:05	Balaji Hospital & Trauma Centre, Lalitpur Colony, Lashkar, Gwalior, Madhya Pradesh (SW)	7203.9	(26.1973667, 78.1622578)	Driver	0.49		00:07	00:01	00:06	00:00	4	25	0	N	0	
07-02-2024 13:11	Balaji Hospital & Trauma Centre, Lalitpur Colony, Lashkar, Gwalior, Madhya Pradesh (SW)	7203.9	(26.1974489, 78.1622844)	07-02-2024 13:22	Shree Madhav Satsang Ashram, Maharana Pratap Nagar, Lashkar, Gwalior, Madhya Pradesh (NW)	7204.68	(26.1978644, 78.1674933)	Driver	0.78		00:11	00:00	00:02	00:00	4	24	0	N	0	
07-02-2024 13:24	Shree Madhav Satsang Ashram, Maharana Pratap Nagar, Lashkar, Gwalior, Madhya Pradesh (NW)	7204.68	(26.1978511, 78.1675111)	07-02-2024 13:29	Metro Neuro Hospital, N 10, opp. Sanskar Marriage Garden, Chetakpuri, Lashkar, Gwalior, Madhya Pradesh (NW)	7206.05	(26.2008422, 78.1738311)	Driver	1.38		00:05	00:00	00:03	00:00	16	35	0	N	0	

Trip Detail

MP07L1462 - 355172100226289 from 01-02-2024 00:00:00 to 29-02-2024 17:58:00

Detail

Start				End				Driver	Distance	Total Distance	Running V/S Stop	Running	Idle	Stop	Inactive	Speed		Over Speed	Immobilize	Alert(s)
Start Time	Start Location	Start Odometer	Start Coordinate	End Time	End Location	End Odometer	End Coordinate									AVG	MAX			
07-02-2024 13:32	Metro Neuro Hospital, N 10, opp. Sanskar Marriage Garden, Chetakpuri, Lashkar, Gwalior, Madhya Pradesh (NW)	7206.05	(26.2008622, 78.17392)	07-02-2024 13:37	AGRAWAL HOSPITAL AND RESEARCH INSTITUTE, H-204, Madhav Nagar, Lashkar, Gwalior, Madhya Pradesh (NW)	7206.78	(26.20016, 78.1761956)	Driver	0.73			00:04	00:01	00:03	00:00	12	25	0	N	0
07-02-2024 13:40	AGRAWAL HOSPITAL AND RESEARCH INSTITUTE, H-204, Madhav Nagar, Lashkar, Gwalior, Madhya Pradesh (NW)	7206.78	(26.2001333, 78.1761867)	07-02-2024 13:47	SBI Bank, Gwalior Madhav Nagar,, Shriram Colony, Harishankar Puram, Madhav Nagar, Lashkar, Gwalior, Madhya Pradesh (SE)	7207.17	(26.1992267, 78.1750578)	Driver	0.39			00:06	00:01	00:02	00:00	4	18	0	N	0
07-02-2024 13:49	SBI Bank, Gwalior Madhav Nagar,, Shriram Colony, Harishankar Puram, Madhav Nagar, Lashkar, Gwalior, Madhya Pradesh (SE)	7207.17	(26.1992311, 78.17504)	07-02-2024 13:50	SBI Bank, Gwalior Madhav Nagar,, Shriram Colony, Harishankar Puram, Madhav Nagar, Lashkar, Gwalior, Madhya Pradesh (SE)	7207.24	(26.1990689, 78.1756978)	Driver	0.07			00:01	00:00	00:05	00:00	6	15	0	N	0

Trip Detail

MP07L1462 - 355172100226289 from 01-02-2024 00:00:00 to 29-02-2024 17:58:00

Detail

Start				End				Driver	Distance	Total Distance	Running V/S Stop	Running	Idle	Stop	Inactive	Speed		Over Speed	Immobilize	Alert(s)
Start Time	Start Location	Start Odometer	Start Coordinate	End Time	End Location	End Odometer	End Coordinate									AVG	MAX			
07-02-2024 13:55	SBI Bank, Gwalior Madhav Nagar,, Shiriram Colony, Harishankar Puram, Madhav Nagar, Lashkar, Gwalior, Madhya Pradesh (SE)	7207.24	(26.1990933, 78.1757244)	07-02-2024 14:10	Param Food Complex, Opp.Scindia Kanya Vidyalaya, Moti Mahal Road, Padav, Basant Vihar Colony, Lashkar, Gwalior, Madhya Pradesh (SW)	7209.64	(26.21042, 78.1766133)	Driver	2.4		00:10	00:05	00:06	00:00	14	33	0	N	0	
07-02-2024 14:16	Param Food Complex, Opp.Scindia Kanya Vidyalaya, Moti Mahal Road, Padav, Basant Vihar Colony, Lashkar, Gwalior, Madhya Pradesh (SE)	7209.64	(26.2104311, 78.17664)	07-02-2024 14:37	Saroj Fuel Shoppe, Bharat Petroleum Fuel Station, Gwalior, Madhya Pradesh (SE)	7215.81	(26.1633911, 78.1766133)	Driver	6.17		00:21	00:00	00:06	00:00	17	52	0	N	0	
07-02-2024 14:44	Saroj Fuel Shoppe, Bharat Petroleum Fuel Station, Gwalior, Madhya Pradesh (SE)	7215.81	(26.1633511, 78.1766222)	07-02-2024 15:09	Bharat Petroleum, Petrol Pump -Shreeji Fuels, VILL ANTRI, Gwalior, Madhya Pradesh (NE)	7231.27	(26.0637378, 78.2265067)	Driver	15.46		00:25	00:00	00:10	00:00	37	59	0	N	0	
07-02-2024 15:19	Bharat Petroleum, Petrol Pump - Shreeji Fuels, VILL ANTRI, Gwalior, Madhya Pradesh (NE)	7231.27	(26.0637533, 78.22648)	07-02-2024 16:07	State Bank Of India ATM, Hazira Chowk, Tansen Road, Hazira, Tansen Nagar, Gwalior, Madhya Pradesh (SW)	7254.5	(26.2312333, 78.1809956)	Driver	23.23	63.83		00:48	00:00	17:38	00:00	29	59	0	N	0

Trip Detail

MP07L1462 - 355172100226289 from 01-02-2024 00:00:00 to 29-02-2024 17:58:00

Detail

Start				End				Driver	Distance	Total Distance	Running V/S Stop	Running	Idle	Stop	Inactive	Speed		Over Speed	Immobilize	Alert(s)
Start Time	Start Location	Start Odometer	Start Coordinate	End Time	End Location	End Odometer	End Coordinate									AVG	MAX			
08-02-2024 09:45	State Bank Of India ATM, Hazira Chowk, Tansen Road, Hazira, Tansen Nagar, Gwalior, Madhya Pradesh (SW)	7254.5	(26.2311889, 78.18104)	08-02-2024 10:08	Kamla Raja Hospital, Kamla raja, J. A. Hospital Campus, Lashkar, Gwalior, Madhya Pradesh (SE)	7260.72	(26.1908689, 78.1566578)	Driver	6.22		00:23	00:00	00:04	00:00	16	39	0	N	0	
08-02-2024 10:13	Kamla Raja Hospital, Kamla raja, J. A. Hospital Campus, Lashkar, Gwalior, Madhya Pradesh (SE)	7260.72	(26.1908822, 78.1566667)	08-02-2024 10:20	Bharat Petroleum Fuel Station, Kampoo Rd, Nimbalkar Ki Goth No.2, Lashkar, Gwalior, Madhya Pradesh (SW)	7262.16	(26.1937689, 78.1536356)	Driver	1.44		00:07	00:00	00:07	00:00	12	24	0	N	0	
08-02-2024 10:27	Bharat Petroleum Fuel Station, Kampoo Rd, Nimbalkar Ki Goth No.2, Lashkar, Gwalior, Madhya Pradesh (SE)	7262.16	(26.1938044, 78.1537689)	08-02-2024 10:30	Bholenath Misthan Bhandar, Kampoo Rd, Lohiya Bazaar, Gwalior, Madhya Pradesh (SW)	7262.28	(26.1933067, 78.1547111)	Driver	0.13		00:03	00:00	00:03	00:00	3	12	0	N	0	
08-02-2024 10:33	Bholenath Misthan Bhandar, Kampoo Rd, Lohiya Bazaar, Gwalior, Madhya Pradesh (SE)	7262.28	(26.1932911, 78.1547289)	08-02-2024 10:38	Dr. Kaul Hospital and Research Centre, Near, Naya Bazar Main Rd, Indra Colony, Campu, Indra Colony, Naya Bazaar, Lashkar, Gwalior, Madhya Pradesh (SW)	7262.45	(26.1935378, 78.1561778)	Driver	0.17		00:04	00:01	00:07	00:00	3	10	0	N	0	

# Trip Detail

MP07L1462 - 355172100226289 from 01-02-2024 00:00:00 to 29-02-2024 17:58:00

## Detail

Start				End				Driver	Distance	Total Distance	Running V/S Stop	Running	Idle	Stop	Inactive	Speed		Over Speed	Immobilize	Alert(s)
Start Time	Start Location	Start Odometer	Start Coordinate	End Time	End Location	End Odometer	End Coordinate									AVG	MAX			
08-02-2024 10:45	Dr. Kaul Hospital and Research Centre, Near, Naya Bazar Main Rd, Indra Colony, Campu, Indra Colony, Naya Bazaar, Lashkar, Gwalior, Madhya Pradesh (NW)	7262.45	(26.1935467, 78.1561689)	08-02-2024 10:47	AB Covers, Naya Bazaar Rd, Bansali Sadan, Near Johri Nurshing Home, Ganesh Colony, Lohiya Bazaar, Madhya Pradesh (SE)	7262.61	(26.1943644, 78.1555556)	Driver	0.17		00:02	00:00	00:05	00:00	5	12	0	N	0	
08-02-2024 10:52	AB Covers, Naya Bazaar Rd, Bansali Sadan, Near Johri Nurshing Home, Ganesh Colony, Lohiya Bazaar, Gwalior, Madhya Pradesh (SE)	7262.61	(26.1944622, 78.1555022)	08-02-2024 10:55	Mashoor Ratlami Sev Bhandar - Ratlamiwala, Opp. Jain Mandir, Huzrat pull, Naya Bazaar, Lashkar, Gwalior, Madhya Pradesh (SE)	7263.47	(26.1967244, 78.1548978)	Driver	0.85		00:03	00:00	00:02	00:00	15	19	0	N	0	
08-02-2024 10:58	Oriental Bank Of Commerce, Suraj Villa, Huzrat Kotwali Rd, Bajaj Oli, Naya Bazaar, Lohiya Bazaar, Gwalior, Madhya Pradesh (NW)	7263.47	(26.1967156, 78.1549244)	08-02-2024 11:03	Kartik Hospital, Hospital Rd, Geeta Colony, Dal Bazaar, Lashkar, Gwalior, Madhya Pradesh (SW)	7264.17	(26.1970467, 78.1605778)	Driver	0.71		00:04	00:01	00:02	00:00	10	19	0	N	0	

Trip Detail

MP07L1462 - 355172100226289 from 01-02-2024 00:00:00 to 29-02-2024 17:58:00

Detail

Start				End				Driver	Distance	Total Distance	Running V/S Stop	Running	Idle	Stop	Inactive	Speed		Over Speed	Immobilize	Alert(s)
Start Time	Start Location	Start Odometer	Start Coordinate	End Time	End Location	End Odometer	End Coordinate									AVG	MAX			
08-02-2024 11:05	Kartik Hospital, Hospital Rd, Geeta Colony, Dal Bazaar, Lashkar, Gwalior, Madhya Pradesh (SW)	7264.17	(26.1970756, 78.1605689)	08-02-2024 11:07	ECPC, Gupta's Building, Hospital Road, Lalitpur Colony, Lashkar, Gwalior, Madhya Pradesh (NW)	7264.26	(26.197778, 78.1610222)	Driver	0.09		00:01	00:00	00:04	00:00	5	9	0	N	0	
08-02-2024 11:11	ECPC, Gupta's Building, Hospital Road, Lalitpur Colony, Lashkar, Gwalior, Madhya Pradesh (NW)	7264.26	(26.1978311, 78.1610044)	08-02-2024 11:12	Olyai Hospital - Best IVF Hospital in Gwalior, Hospital Rd, Lalitpur Colony, Lashkar, Gwalior, Madhya Pradesh (NW)	7264.39	(26.1988956, 78.1615556)	Driver	0.13		00:01	00:00	00:08	00:00	6	12	0	N	0	
08-02-2024 11:20	Olyai Hospital - Best IVF Hospital in Gwalior, Hospital Rd, Lalitpur Colony, Lashkar, Gwalior, Madhya Pradesh (NW)	7264.39	(26.1989422, 78.1615378)	08-02-2024 11:22	OYO 8194 The Golden Village, Sanatan Dharam Mandir Rd, Lalitpur Colony, Lashkar, Gwalior, Madhya Pradesh (NE)	7264.66	(26.1993, 78.162)	Driver	0.26		00:02	00:00	00:06	00:00	9	17	0	N	0	
08-02-2024 11:27	OYO 8194 The Golden Village, Sanatan Dharam Mandir Rd, Lalitpur Colony, Lashkar, Gwalior, Madhya Pradesh (NE)	7264.66	(26.19924, 78.1619467)	08-02-2024 11:29	Chandak Hospital, 14, Hospital Rd, Lalitpur Colony, Lashkar, Gwalior, Madhya Pradesh (SW)	7264.78	(26.1983556, 78.1615111)	Driver	0.12		00:02	00:00	00:07	00:00	3	13	0	N	0	

# Trip Detail

MP07L1462 - 355172100226289 from 01-02-2024 00:00:00 to 29-02-2024 17:58:00

## Detail

Start				End				Driver	Distance	Total Distance	Running V/S Stop	Running	Idle	Stop	Inactive	Speed		Over Speed	Immobilize	Alert(s)
Start Time	Start Location	Start Odometer	Start Coordinate	End Time	End Location	End Odometer	End Coordinate									AVG	MAX			
08-02-2024 11:36	Chandak Hospital, 14, Hospital Rd, Lalitpur Colony, Lashkar, Gwalior, Madhya Pradesh (SW)	7264.78	(26.1983422, 78.1614578)	08-02-2024 11:37	Parivar Hospital, Near Hospital Road, Near, Sanatan Dharam Mandir Rd, Lalitpur Colony, Lashkar, Gwalior, Madhya Pradesh (NW)	7264.91	(26.19746, 78.1610222)	Driver	0.12			00:01	00:00	00:05	00:00	7	13	0	N	0
08-02-2024 11:43	Parivar Hospital, Near Hospital Road, Near, Sanatan Dharam Mandir Rd, Lalitpur Colony, Lashkar, Gwalior, Madhya Pradesh (NW)	7264.91	(26.1974489, 78.1609689)	08-02-2024 11:45	Kartik Hospital, Hospital Rd, Geeta Colony, Dal Bazaar, Lashkar, Gwalior, Madhya Pradesh (SW)	7265.07	(26.1962844, 78.1603822)	Driver	0.15			00:02	00:00	00:03	00:00	5	12	0	N	0
08-02-2024 11:48	Kartik Hospital, Hospital Rd, Geeta Colony, Dal Bazaar, Lashkar, Gwalior, Madhya Pradesh (SW)	7265.07	(26.1962889, 78.1603556)	08-02-2024 11:53	Vaidansh Hospital, Gwalior, Lalitpur Colony, Lashkar, Gwalior, Madhya Pradesh (SE)	7265.36	(26.1945756, 78.1612444)	Driver	0.29			00:03	00:01	00:08	00:00	5	16	0	N	0
08-02-2024 12:01	Vaidansh Hospital, Gwalior, Lalitpur Colony, Lashkar, Gwalior, Madhya Pradesh (SE)	7265.36	(26.1946044, 78.1612889)	08-02-2024 12:06	Balaji Hospital & Trauma Centre, Lalitpur Colony, Lashkar, Gwalior, Madhya Pradesh (SW)	7266.26	(26.1972933, 78.16216)	Driver	0.89			00:05	00:00	00:20	00:00	11	19	0	N	0

Trip Detail

MP07L1462 - 355172100226289 from 01-02-2024 00:00:00 to 29-02-2024 17:58:00

Detail

Start				End				Driver	Distance	Total Distance	Running V/S Stop	Running	Idle	Stop	Inactive	Speed		Over Speed	Immobilize	Alert(s)
Start Time	Start Location	Start Odometer	Start Coordinate	End Time	End Location	End Odometer	End Coordinate									AVG	MAX			
08-02-2024 12:25	Balaji Hospital & Trauma Centre, Lalitpur Colony, Lashkar, Gwalior, Madhya Pradesh (SW)	7266.26	(26.1973911, 78.1621778)	08-02-2024 12:29	Mughal Darbar, Achleshwar Road Central Mall, Roshni Ghar Mohalla, Lashkar, Gwalior, Madhya Pradesh (SW)	7266.61	(26.1991533, 78.1640978)	Driver	0.36		00:04	00:00	00:02	00:00	6	16	0	N	0	
08-02-2024 12:31	Mughal Darbar, Achleshwar Road Central Mall, Roshni Ghar Mohalla, Lashkar, Gwalior, Madhya Pradesh (SW)	7266.61	(26.1991756, 78.1641156)	08-02-2024 12:35	Bahrtiyam Vidya Peeth, a 62, Helipad Colony, Lashkar, Gwalior, Madhya Pradesh (SW)	7266.96	(26.20162, 78.1647111)	Driver	0.35		00:03	00:00	00:59	00:00	6	13	0	N	0	
08-02-2024 13:34	Bahrtiyam Vidya Peeth, a 62, Helipad Colony, Lashkar, Gwalior, Madhya Pradesh (SW)	7266.96	(26.2016244, 78.1646933)	08-02-2024 13:43	Metro Neuro Hospital, N 10, opp. Sanskar Marriage Garden, Chetakpuri, Lashkar, Gwalior, Madhya Pradesh (NW)	7268.32	(26.2008378, 78.1738578)	Driver	1.36		00:09	00:00	00:07	00:00	9	24	0	N	0	
08-02-2024 13:50	Metro Neuro Hospital, N 10, opp. Sanskar Marriage Garden, Chetakpuri, Lashkar, Gwalior, Madhya Pradesh (NW)	7268.32	(26.2007978, 78.1738933)	08-02-2024 13:53	Sangam Apartment, Opp. Goyal Marvel, Madhav Nagar, Lashkar, Gwalior, Madhya Pradesh (NW)	7268.57	(26.2023889, 78.1746133)	Driver	0.24		00:03	00:00	00:04	00:00	4	12	0	N	0	



Trip Detail

MP07L1462 - 355172100226289 from 01-02-2024 00:00:00 to 29-02-2024 17:58:00

Detail

Start				End				Driver	Distance	Total Distance	Running V/S Stop	Running	Idle	Stop	Inactive	Speed		Over Speed	Immobilize	Alert(s)
Start Time	Start Location	Start Odometer	Start Coordinate	End Time	End Location	End Odometer	End Coordinate									AVG	MAX			
08-02-2024 13:57	Satya Marketing, Gwalior,, Madhav Nagar, Lashkar, Gwalior, Madhya Pradesh (SW)	7268.57	(26.2024089, 78.1746311)	08-02-2024 14:07	AGRAWAL HOSPITAL AND RESEARCH INSTITUTE, H-204, Madhav Nagar, Lashkar, Gwalior, Madhya Pradesh (NW)	7269.07	(26.2000778, 78.1761956)	Driver	0.5		00:09	00:02	00:04	00:00	4	17	0	N	0	
08-02-2024 14:11	AGRAWAL HOSPITAL AND RESEARCH INSTITUTE, H-204, Madhav Nagar, Lashkar, Gwalior, Madhya Pradesh (NW)	7269.07	(26.2000444, 78.1762044)	08-02-2024 14:15	Maruti Suzuki ARENA (Prem Motors, Gwalior, AG Office Road), Kanwal Complex, AG Office Rd, Viivek Vihar, Lashkar, Gwalior, Madhya Pradesh (NW)	7270.13	(26.2069489, 78.1807022)	Driver	1.06		00:05	00:00	00:02	00:00	14	28	0	N	0	
08-02-2024 14:18	Maruti Suzuki ARENA (Prem Motors, Gwalior, AG Office Road), Kanwal Complex, AG Office Rd, Viivek Vihar, Lashkar, Gwalior, Madhya Pradesh (NW)	7270.13	(26.2069911, 78.1807467)	08-02-2024 14:28	Param Food Complex, Opp.Scindia Kanya Vidyalaya, Moti Mahal Road, Padav, Basant Vihar Colony, Lashkar, Gwalior, Madhya Pradesh (SE)	7271.27	(26.21038, 78.1766578)	Driver	1.15		00:11	00:00	00:09	00:00	6	19	0	N	0	

Trip Detail

MP07L1462 - 355172100226289 from 01-02-2024 00:00:00 to 29-02-2024 17:58:00

Detail

Start				End				Driver	Distance	Total Distance	Running V/S Stop	Running	Idle	Stop	Inactive	Speed		Over Speed	Immobilize	Alert(s)
Start Time	Start Location	Start Odometer	Start Coordinate	End Time	End Location	End Odometer	End Coordinate									AVG	MAX			
08-02-2024 14:37	Param Food Complex, Opp.Scindia Kanya Vidyalaya, Moti Mahal Road, Padav, Basant Vihar Colony, Lashkar, Gwalior, Madhya Pradesh (SE)	7271.27	(26.21042, 78.1766667)	08-02-2024 14:38	Param Food Complex, Near, S K V Rd, Padav, Basant Vihar Colony, Lashkar, Gwalior, Madhya Pradesh (NE)	7272.03	(26.2106156, 78.17696)	Driver	0.75		00:01	00:00	00:03	00:00	9	9	0	N	0	
08-02-2024 14:41	Param Food Complex, Near, S K V Rd, Padav, Basant Vihar Colony, Lashkar, Gwalior, Madhya Pradesh (NE)	7272.03	(26.2106156, 78.17696)	08-02-2024 14:53	Little Millennium Pre School, A-7, Vijay Nagar Extension, Basant Vihar Colony, Lashkar, Gwalior, Madhya Pradesh (SE)	7273.24	(26.2072111, 78.1788444)	Driver	1.21		00:12	00:00	00:04	00:00	6	28	0	N	0	
08-02-2024 14:57	Little Millennium Pre School, A-7, Vijay Nagar Extension, Basant Vihar Colony, Lashkar, Gwalior, Madhya Pradesh (SE)	7273.24	(26.2071778, 78.1789156)	08-02-2024 14:59	Anand Family Mart, Below A.G. Office Bridge, Viivek Vihar, Lashkar, Gwalior, Madhya Pradesh (SW)	7273.6	(26.2047111, 78.1807644)	Driver	0.36		00:01	00:00	00:07	00:00	15	22	0	N	0	

# Trip Detail

MP07L1462 - 355172100226289 from 01-02-2024 00:00:00 to 29-02-2024 17:58:00

## Detail

Start				End				Driver	Distance	Total Distance	Running V/S Stop	Running	Idle	Stop	Inactive	Speed		Over Speed	Immobilize	Alert(s)
Start Time	Start Location	Start Odometer	Start Coordinate	End Time	End Location	End Odometer	End Coordinate									AVG	MAX			
08-02-2024 15:06	Anand Family Mart, Below A.G. Office Bridge, Viivek Vihar, Lashkar, Gwalior, Madhya Pradesh (SW)	7273.6	(26.2046867, 78.1807467)	08-02-2024 15:07	Anand Family Mart, Below A.G. Office Bridge, Viivek Vihar, Lashkar, Gwalior, Madhya Pradesh (SE)	7273.69	(26.2038644, 78.1808622)	Driver	0.09		00:01	00:00	00:07	00:00	6	12	0	N	0	
08-02-2024 15:13	Anand Family Mart, Below A.G. Office Bridge, Viivek Vihar, Lashkar, Gwalior, Madhya Pradesh (SE)	7273.69	(26.2039156, 78.1808978)	08-02-2024 15:47	Jorasi Hanuman Mandir, Jorasi, Madhya Pradesh (NW)	7290.69	(26.08536, 78.2438844)	Driver	16.99		00:34	00:00	00:03	00:00	30	45	0	N	0	
08-02-2024 15:50	Jorasi Hanuman Mandir, Jorasi, Madhya Pradesh (NW)	7290.69	(26.0853711, 78.2438933)	08-02-2024 16:08	Bharat Petroleum, Petrol Pump -Shreeji Fuels, VILL ANTRI, Gwalior, Madhya Pradesh (NE)	7294.75	(26.0637644, 78.2264889)	Driver	4.06		00:16	00:02	00:08	00:00	15	42	0	N	0	
08-02-2024 16:16	Bharat Petroleum, Petrol Pump - Shreeji Fuels, VILL ANTRI, Gwalior, Madhya Pradesh (NE)	7294.75	(26.0637711, 78.2264533)	08-02-2024 16:17	Bharat Petroleum, Petrol Pump -Shreeji Fuels, VILL ANTRI, Gwalior, Madhya Pradesh (NE)	7294.76	(26.0637733, 78.2265778)	Driver	0.02		00:00	00:00	00:26	00:00	0	0	0	N	0	

Trip Detail

MP07L1462 - 355172100226289 from 01-02-2024 00:00:00 to 29-02-2024 17:58:00

Detail

Start				End				Driver	Distance	Total Distance	Running V/S Stop	Running	Idle	Stop	Inactive	Speed		Over Speed	Immobilize	Alert(s)
Start Time	Start Location	Start Odometer	Start Coordinate	End Time	End Location	End Odometer	End Coordinate									AVG	MAX			
08-02-2024 16:43	Bharat Petroleum, Petrol Pump - Shreeji Fuels, VILL ANTRI, Gwalior, Madhya Pradesh (NE)	7294.76	(26.0637578, 78.2265956)	08-02-2024 17:34	State Bank Of India ATM, Hazira Chowk, Tansen Road, Hazira, Tansen Nagar, Gwalior, Madhya Pradesh (SW)	7322.58	(26.2313022, 78.18104)	Driver	27.83	68.07		00:51	00:00	16:03	00:00	32	51	0	N	0
09-02-2024 09:37	State Bank Of India ATM, Hazira Chowk, Tansen Road, Hazira, Tansen Nagar, Gwalior, Madhya Pradesh (SW)	7322.58	(26.2312667, 78.1810578)	09-02-2024 09:56	Kamla Raja Hospital, Kamla raja, J. A. Hospital Campus, Lashkar, Gwalior, Madhya Pradesh (SE)	7328.8	(26.1908489, 78.1566311)	Driver	6.22			00:20	00:00	00:22	00:00	19	39	0	N	0
09-02-2024 10:18	Kamla Raja Hospital, Kamla raja, J. A. Hospital Campus, Lashkar, Gwalior, Madhya Pradesh (SE)	7328.8	(26.1908578, 78.1566489)	09-02-2024 10:24	Jain Motors, IOCL Petrol Pump, Kampoo Rd, Near Girrajji Mandir, Jawahar Colony, Lashkar, Gwalior, Madhya Pradesh (SW)	7330.12	(26.1937422, 78.1523022)	Driver	1.32			00:05	00:00	00:16	00:00	15	25	0	N	0

# Trip Detail

MP07L1462 - 355172100226289 from 01-02-2024 00:00:00 to 29-02-2024 17:58:00

## Detail

Start				End				Driver	Distance	Total Distance	Running V/S Stop	Running	Idle	Stop	Inactive	Speed		Over Speed	Immobilize	Alert(s)
Start Time	Start Location	Start Odometer	Start Coordinate	End Time	End Location	End Odometer	End Coordinate									AVG	MAX			
09-02-2024 10:40	Jain Motors, IOCL Petrol Pump, Kampoo Rd, Near Girraj ji Mandir, Jawahar Colony, Lashkar, Gwalior, Madhya Pradesh (NW)	7330.12	(26.1937756, 78.1523022)	09-02-2024 10:41	Hotel Krishna Lodge, Kampoo Rd, opposite Mahavir Bhavan, beside petrol pump, in the krishna market, Jawahar Colony, Lashkar, Gwalior, Madhya Pradesh (SE)	7330.2	(26.1937133, 78.1529156)	Driver	0.08			00:01	00:00	00:03	00:00	4	14	0	N	0
09-02-2024 10:44	Hotel Krishna Lodge, Kampoo Rd, opposite Mahavir Bhavan, beside petrol pump, in the krishna market, Jawahar Colony, Lashkar, Gwalior, Madhya Pradesh (SE)	7330.2	(26.1937222, 78.1529244)	09-02-2024 10:46	Syndicate Bank, Nimbalkar Ki Goth No.2, Lohiya Bazaar, Gwalior, Madhya Pradesh (SE)	7330.26	(26.1937, 78.1535556)	Driver	0.06			00:02	00:00	00:04	00:00	2	10	0	N	0
09-02-2024 10:50	Bharat Petroleum Fuel Station, Kampoo Rd, Nimbalkar Ki Goth No.2, Lashkar, Gwalior, Madhya Pradesh (SW)	7330.26	(26.1936889, 78.1535822)	09-02-2024 10:51	Bholenath Mistan Bhandar, Kampoo Rd, Lohiya Bazaar, Gwalior, Madhya Pradesh (NW)	7330.38	(26.1933489, 78.1547111)	Driver	0.12			00:01	00:00	00:04	00:00	5	13	0	N	0

Trip Detail

MP07L1462 - 355172100226289 from 01-02-2024 00:00:00 to 29-02-2024 17:58:00

Detail

Start				End				Driver	Distance	Total Distance	Running V/S Stop	Running	Idle	Stop	Inactive	Speed		Over Speed	Immobilize	Alert(s)
Start Time	Start Location	Start Odometer	Start Coordinate	End Time	End Location	End Odometer	End Coordinate									AVG	MAX			
09-02-2024 10:55	Bholenath Misthan Bhandar, Kampoo Rd, Lohiya Bazaar, Gwalior, Madhya Pradesh (SE)	7330.38	(26.1933156, 78.1547289)	09-02-2024 10:57	Dr. Kaul Hospital and Research Centre, Near, Naya Bazar Main Rd, Indra Colony, Campu, Indra Colony, Naya Bazaar, Lashkar, Gwalior, Madhya Pradesh (SE)	7330.63	(26.1930467, 78.1566222)	Driver	0.25		00:02	00:00	00:10	00:00	8	14	0	N	0	
09-02-2024 11:07	Dr. Kaul Hospital and Research Centre, Near, Naya Bazar Main Rd, Indra Colony, Campu, Indra Colony, Naya Bazaar, Lashkar, Gwalior, Madhya Pradesh (SE)	7330.63	(26.1929978, 78.1565511)	09-02-2024 11:17	Mashoor Ratlami Sev Bhandar - Ratlamiwala, Opp. Jain Mandir, Huzrat pull, Naya Bazaar, Lashkar, Gwalior, Madhya Pradesh (SE)	7331.41	(26.1967244, 78.15488)	Driver	0.77		00:07	00:03	00:05	00:00	6	17	0	N	0	
09-02-2024 11:22	Mashoor Ratlami Sev Bhandar - Ratlamiwala, Opp. Jain Mandir, Huzrat pull, Naya Bazaar, Lashkar, Gwalior, Madhya Pradesh (SE)	7331.41	(26.1967844, 78.1548978)	09-02-2024 11:25	Verma Hospital & Fertility Center, Dal Bazar, Indar Ganj, Naya Bazaar, Lashkar, Gwalior, Madhya Pradesh (NE)	7332.5	(26.1961222, 78.1583467)	Driver	1.09		00:03	00:00	00:04	00:00	17	17	0	N	0	

Trip Detail

MP07L1462 - 355172100226289 from 01-02-2024 00:00:00 to 29-02-2024 17:58:00

Detail

Start				End				Driver	Distance	Total Distance	Running V/S Stop	Running	Idle	Stop	Inactive	Speed		Over Speed	Immobilize	Alert(s)
Start Time	Start Location	Start Odometer	Start Coordinate	End Time	End Location	End Odometer	End Coordinate									AVG	MAX			
09-02-2024 11:29	Verma Hospital & Fertility Center, Dal Bazar, Indar Ganj, Naya Bazaar, Lashkar, Gwalior, Madhya Pradesh (SE)	7332.5	(26.1960822, 78.1583733)	09-02-2024 11:36	ECPC, Gupta's Building, Hospital Road, Lalitpur Colony, Lashkar, Gwalior, Madhya Pradesh (NW)	7333.03	(26.19792, 78.1609422)	Driver	0.53			00:08	00:00	00:02	00:00	4	15	0	N	0
09-02-2024 11:39	ECPC, Gupta's Building, Hospital Road, Lalitpur Colony, Lashkar, Gwalior, Madhya Pradesh (NW)	7333.03	(26.19794, 78.1609689)	09-02-2024 11:39	Chandak Hospital, 14, Hospital Rd, Lalitpur Colony, Lashkar, Gwalior, Madhya Pradesh (SW)	7333.09	(26.1983978, 78.1612)	Driver	0.06			00:01	00:00	00:06	00:00	5	10	0	N	0
09-02-2024 11:45	Chandak Hospital, 14, Hospital Rd, Lalitpur Colony, Lashkar, Gwalior, Madhya Pradesh (SW)	7333.09	(26.1984378, 78.1612267)	09-02-2024 11:47	Olyai Hospital - Best IVF Hospital in Gwalior, Hospital Rd, Lalitpur Colony, Lashkar, Gwalior, Madhya Pradesh (NW)	7333.15	(26.1989578, 78.1615111)	Driver	0.06			00:01	00:00	00:51	00:00	3	8	0	N	0
09-02-2024 12:38	Olyai Hospital - Best IVF Hospital in Gwalior, Hospital Rd, Lalitpur Colony, Lashkar, Gwalior, Madhya Pradesh (NW)	7333.15	(26.1989622, 78.1615822)	09-02-2024 12:40	OYO 8194 The Golden Village, Sanatan Dharam Mandir Rd, Lalitpur Colony, Lashkar, Gwalior, Madhya Pradesh (NE)	7333.54	(26.1992689, 78.1619822)	Driver	0.39			00:02	00:00	00:04	00:00	11	16	0	N	0

Trip Detail

MP07L1462 - 355172100226289 from 01-02-2024 00:00:00 to 29-02-2024 17:58:00

Detail

Start				End				Driver	Distance	Total Distance	Running V/S Stop	Running	Idle	Stop	Inactive	Speed		Over Speed	Immobilize	Alert(s)
Start Time	Start Location	Start Odometer	Start Coordinate	End Time	End Location	End Odometer	End Coordinate									AVG	MAX			
09-02-2024 12:44	OYO 8194 The Golden Village, Sanatan Dharam Mandir Rd, Lalitpur Colony, Lashkar, Gwalior, Madhya Pradesh (NW)	7333.54	(26.1992711, 78.1618667)	09-02-2024 12:45	Chandak Hospital, 14, Hospital Rd, Lalitpur Colony, Lashkar, Gwalior, Madhya Pradesh (SW)	7333.65	(26.1983422, 78.1614489)	Driver	0.11			00:02	00:00	00:09	00:00	4	9	0	N	0
09-02-2024 12:54	Mangalam School of Nursing, 14, Hospital Rd, Near Chandak Parisar Hospital, Lalitpur Colony, Lashkar, Gwalior, Madhya Pradesh (NW)	7333.65	(26.1983111, 78.1614044)	09-02-2024 12:55	Parivar Hospital, Near Hospital Road, Near, Sanatan Dharam Mandir Rd, Lalitpur Colony, Lashkar, Gwalior, Madhya Pradesh (NW)	7333.76	(26.1975067, 78.1609867)	Driver	0.1			00:01	00:00	00:07	00:00	6	11	0	N	0
09-02-2024 13:02	Parivar Hospital, Near Hospital Road, Near, Sanatan Dharam Mandir Rd, Lalitpur Colony, Lashkar, Gwalior, Madhya Pradesh (NW)	7333.76	(26.1975022, 78.1610133)	09-02-2024 13:04	Kartik Hospital, Hospital Rd, Geeta Colony, Dal Bazaar, Lashkar, Gwalior, Madhya Pradesh (SW)	7333.9	(26.1964, 78.1604089)	Driver	0.14			00:02	00:00	00:04	00:00	5	12	0	N	0



Trip Detail

MP07L1462 - 355172100226289 from 01-02-2024 00:00:00 to 29-02-2024 17:58:00

Detail

Start				End				Driver	Distance	Total Distance	Running V/S Stop	Running	Idle	Stop	Inactive	Speed		Over Speed	Immobilize	Alert(s)
Start Time	Start Location	Start Odometer	Start Coordinate	End Time	End Location	End Odometer	End Coordinate									AVG	MAX			
09-02-2024 13:07	Kartik Hospital, Hospital Rd, Geeta Colony, Dal Bazaar, Lashkar, Gwalior, Madhya Pradesh (SW)	7333.9	(26.1964044, 78.1604)	09-02-2024 13:12	Premy Complex, Hospital Rd, Lalitpur Colony, Lashkar, Gwalior, Madhya Pradesh (NW)	7334.21	(26.1946133, 78.1613244)	Driver	0.3		00:03	00:02	00:11	00:00	6	17	0	N	0	
09-02-2024 13:23	Vaidansh Hospital, Gwalior, Lalitpur Colony, Lashkar, Gwalior, Madhya Pradesh (SE)	7334.21	(26.1946, 78.16128)	09-02-2024 13:24	Premy Complex, Hospital Rd, Lalitpur Colony, Lashkar, Gwalior, Madhya Pradesh (SW)	7334.28	(26.1943756, 78.1619911)	Driver	0.08		00:02	00:00	00:04	00:00	3	10	0	N	0	
09-02-2024 13:28	Premy Complex, Hospital Rd, Lalitpur Colony, Lashkar, Gwalior, Madhya Pradesh (SW)	7334.28	(26.1943756, 78.1602)	09-02-2024 13:30	DK EYE AND SKIN HOSPITAL   EYE HOSPITAL   DERMATOLOGIST   EYE DOCTOR   SKIN DOCTOR, 2nd floor, M. K. Plaza, opposite madhav dispensary, Lalitpur Colony, Lashkar, Gwalior, Madhya Pradesh (SW)	7334.41	(26.1939289, 78.1632267)	Driver	0.13		00:02	00:00	00:12	00:00	4	15	0	N	0	

Trip Detail

MP07L1462 - 355172100226289 from 01-02-2024 00:00:00 to 29-02-2024 17:58:00

Detail

Start				End				Driver	Distance	Total Distance	Running V/S Stop	Running	Idle	Stop	Inactive	Speed		Over Speed	Immobilize	Alert(s)
Start Time	Start Location	Start Odometer	Start Coordinate	End Time	End Location	End Odometer	End Coordinate									AVG	MAX			
09-02-2024 13:42	DK EYE AND SKIN HOSPITAL   EYE HOSPITAL   DERMATOLOGIST   EYE DOCTOR   SKIN DOCTOR, 2nd floor, M. K. Plaza, opposite madhav dispensary, Lalitpur Colony, Lashkar, Gwalior, Madhya Pradesh (SE)	7334.41	(26.19392, 78.1632533)	09-02-2024 13:42	DK EYE AND SKIN HOSPITAL   EYE HOSPITAL   DERMATOLOGIST   EYE DOCTOR   SKIN DOCTOR, 2nd floor, M. K. Plaza, opposite madhav dispensary, Lalitpur Colony, Lashkar, Gwalior, Madhya Pradesh (SE)	7334.41	(26.19392, 78.1632533)	Driver	0.0		00:00	00:00	00:03	00:00	0	0	0	N	0	
09-02-2024 13:45	DK EYE AND SKIN HOSPITAL   EYE HOSPITAL   DERMATOLOGIST   EYE DOCTOR   SKIN DOCTOR, 2nd floor, M. K. Plaza, opposite madhav dispensary, Lalitpur Colony, Lashkar, Gwalior, Madhya Pradesh (SE)	7334.41	(26.193929, 78.1632622)	09-02-2024 13:50	Balaji Hospital & Trauma Centre, Lalitpur Colony, Lashkar, Gwalior, Madhya Pradesh (SW)	7335.06	(26.1973622, 78.16224)	Driver	0.65		00:04	00:00	00:09	00:00	9	22	0	N	0	

Trip Detail

MP07L1462 - 355172100226289 from 01-02-2024 00:00:00 to 29-02-2024 17:58:00

Detail

Start				End				Driver	Distance	Total Distance	Running V/S Stop	Running	Idle	Stop	Inactive	Speed		Over Speed	Immobilize	Alert(s)
Start Time	Start Location	Start Odometer	Start Coordinate	End Time	End Location	End Odometer	End Coordinate									AVG	MAX			
09-02-2024 13:58	Balaji Hospital & Trauma Centre, Lalitpur Colony, Lashkar, Gwalior, Madhya Pradesh (SW)	7335.06	(26.1974311, 78.1623022)	09-02-2024 14:06	Suyash Hospital, Near Achaleshwar Mandir, Jiwaji Club Road, Maharana Pratap Nagar, Lashkar, Gwalior, Madhya Pradesh (SW)	7335.65	(26.1982622, 78.1663911)	Driver	0.59			00:06	00:02	00:03	00:00	6	19	0	N	0
09-02-2024 14:10	Suyash Hospital, Near Achaleshwar Mandir, Jiwaji Club Road, Maharana Pratap Nagar, Lashkar, Gwalior, Madhya Pradesh (SW)	7335.65	(26.1982222, 78.1664178)	09-02-2024 14:11	Shree Madhav Satsang Ashram, Maharana Pratap Nagar, Lashkar, Gwalior, Madhya Pradesh (NW)	7335.76	(26.1978511, 78.1674578)	Driver	0.11			00:01	00:00	00:05	00:00	6	13	0	N	0
09-02-2024 14:16	Shree Madhav Satsang Ashram, Maharana Pratap Nagar, Lashkar, Gwalior, Madhya Pradesh (NW)	7335.76	(26.1978711, 78.1675556)	09-02-2024 14:22	Metro Neuro Hospital, N 10, opp. Sanskar Marriage Garden, Chetakpuri, Lashkar, Gwalior, Madhya Pradesh (NW)	7337.25	(26.2008911, 78.1739467)	Driver	1.49			00:06	00:00	00:04	00:00	15	30	0	N	0
09-02-2024 14:25	Metro Neuro Hospital, N 10, opp. Sanskar Marriage Garden, Chetakpuri, Lashkar, Gwalior, Madhya Pradesh (NW)	7337.25	(26.2008956, 78.1738667)	09-02-2024 14:37	AGRAWAL HOSPITAL AND RESEARCH INSTITUTE, H-204, Madhav Nagar, Lashkar, Gwalior, Madhya Pradesh (NW)	7337.97	(26.2001267, 78.1762844)	Driver	0.72			00:09	00:03	00:02	00:00	5	21	0	N	0

Trip Detail

MP07L1462 - 355172100226289 from 01-02-2024 00:00:00 to 29-02-2024 17:58:00

Detail

Start				End				Driver	Distance	Total Distance	Running V/S Stop	Running	Idle	Stop	Inactive	Speed		Over Speed	Immobilize	Alert(s)
Start Time	Start Location	Start Odometer	Start Coordinate	End Time	End Location	End Odometer	End Coordinate									AVG	MAX			
09-02-2024 14:40	AGRAWAL HOSPITAL AND RESEARCH INSTITUTE , H-204, Madhav Nagar, Lashkar, Gwalior, Madhya Pradesh (NE)	7337.97	(26.2001089, 78.17632)	09-02-2024 14:44	Little Millennium Pre School, A-7, Vijay Nagar Extension, Basant Vihar Colony, Lashkar, Gwalior, Madhya Pradesh (SE)	7339.13	(26.2071089, 78.1788711)	Driver	1.16		00:05	00:00	00:04	00:00	15	28	0	N	0	
09-02-2024 14:48	Little Millennium Pre School, A-7, Vijay Nagar Extension, Basant Vihar Colony, Lashkar, Gwalior, Madhya Pradesh (SE)	7339.13	(26.2071578, 78.1788533)	09-02-2024 14:55	Param Food Complex, Opp.Scindia Kanya Vidyalaya, Moti Mahal Road, Padav, Basant Vihar Colony, Lashkar, Gwalior, Madhya Pradesh (SE)	7339.89	(26.2103778, 78.1766933)	Driver	0.76		00:06	00:02	00:04	00:00	8	23	0	N	0	
09-02-2024 14:59	Param Food Complex, Opp.Scindia Kanya Vidyalaya, Moti Mahal Road, Padav, Basant Vihar Colony, Lashkar, Gwalior, Madhya Pradesh (SE)	7339.89	(26.21038, 78.1766933)	09-02-2024 15:01	Param Food Complex, Near, S K V Rd, Padav, Basant Vihar Colony, Lashkar, Gwalior, Madhya Pradesh (NE)	7339.93	(26.2106156, 78.1770222)	Driver	0.04		00:01	00:00	00:09	00:00	2	9	0	N	0	

Trip Detail

MP07L1462 - 355172100226289 from 01-02-2024 00:00:00 to 29-02-2024 17:58:00





Detail

Start				End				Driver	Distance	Total Distance	Running V/S Stop	Running	Idle	Stop	Inactive	Speed		Over Speed	Immobilize	Alert(s)
Start Time	Start Location	Start Odometer	Start Coordinate	End Time	End Location	End Odometer	End Coordinate									AVG	MAX			
09-02-2024 15:10	Param Food Complex, Near, S K V Rd, Padav, Basant Vihar Colony, Lashkar, Gwalior, Madhya Pradesh (NE)	7339.93	(26.2106289, 78.1770933)	09-02-2024 15:59	Jorasi Hanuman Mandir, Jorasi, Madhya Pradesh (NW)	7358.94	(26.0917711, 78.2388089)	Driver	19.01			00:48	00:01	00:03	00:00	24	39	0	N	0
09-02-2024 16:01	Jorasi Hanuman Mandir, Jorasi, Madhya Pradesh (NW)	7358.94	(26.0917844, 78.2388444)	09-02-2024 16:23	Bharat Petroleum, Petrol Pump -Shreeji Fuels, VILL ANTRI, Gwalior, Madhya Pradesh (NE)	7364.97	(26.0637422, 78.2265422)	Driver	6.03			00:21	00:00	00:10	00:00	17	37	0	N	0
09-02-2024 16:33	Bharat Petroleum, Petrol Pump - Shreeji Fuels, VILL ANTRI, Gwalior, Madhya Pradesh (NE)	7364.97	(26.0637578, 78.2265244)	09-02-2024 17:33	State Bank Of India ATM, Hazira Chowk, Tansen Road, Hazira, Tansen Nagar, Gwalior, Madhya Pradesh (NW)	7388.31	(26.2313311, 78.1810489)	Driver	23.35	65.72		00:55	00:05	16:12	00:00	25	45	0	N	0
10-02-2024 09:45	State Bank Of India ATM, Hazira Chowk, Tansen Road, Hazira, Tansen Nagar, Gwalior, Madhya Pradesh (SW)	7388.31	(26.2312956, 78.18104)	10-02-2024 10:06	Kamla Raja Hospital, Kamla raja, J. A. Hospital Campus, Lashkar, Gwalior, Madhya Pradesh (SE)	7394.58	(26.1907356, 78.1568622)	Driver	6.27			00:21	00:00	00:13	00:00	18	36	0	N	0

# Trip Detail

MP07L1462 - 355172100226289 from 01-02-2024 00:00:00 to 29-02-2024 17:58:00

## Detail

Start				End				Driver	Distance	Total Distance	Running V/S Stop	Running	Idle	Stop	Inactive	Speed		Over Speed	Immobilize	Alert(s)
Start Time	Start Location	Start Odometer	Start Coordinate	End Time	End Location	End Odometer	End Coordinate									AVG	MAX			
10-02-2024 10:20	Kamla Raja Hospital, Kamla raja, J. A. Hospital Campus, Lashkar, Gwalior, Madhya Pradesh (SE)	7394.58	(26.1907911, 78.15688)	10-02-2024 10:25	Bharat Petroleum Fuel Station, Kampoo Rd, Nimbalkar Ki Goth No.2, Lashkar, Gwalior, Madhya Pradesh (SE)	7396.33	(26.1937178, 78.1536444)	Driver	1.75			00:05	00:00	00:11	00:00	21	34	0	N	0
10-02-2024 10:35	Bharat Petroleum Fuel Station, Kampoo Rd, Nimbalkar Ki Goth No.2, Lashkar, Gwalior, Madhya Pradesh (SE)	7396.33	(26.1937578, 78.1537156)	10-02-2024 10:37	Bholenath Misthan Bhandar, Kampoo Rd, Lohiya Bazaar, Gwalior, Madhya Pradesh (NW)	7396.45	(26.193556, 78.15472)	Driver	0.12			00:01	00:00	00:03	00:00	5	11	0	N	0
10-02-2024 10:40	Bholenath Misthan Bhandar, Kampoo Rd, Lohiya Bazaar, Gwalior, Madhya Pradesh (SE)	7396.45	(26.1933156, 78.1547467)	10-02-2024 10:51	AB Covers, Naya Bazaar Rd, Bansali Sadan, Near Johri Nurshing Home, Ganesh Colony, Lohiya Bazaar, Gwalior, Madhya Pradesh (SE)	7396.79	(26.1943044, 78.1554756)	Driver	0.34			00:09	00:02	00:02	00:00	2	11	0	N	0
10-02-2024 10:53	AB Covers, Naya Bazaar Rd, Bansali Sadan, Near Johri Nurshing Home, Ganesh Colony, Lohiya Bazaar, Gwalior, Madhya Pradesh (SE)	7396.79	(26.1943156, 78.1555111)	10-02-2024 10:56	Oriental Bank Of Commerce, Suraj Villa, Huzrat Kotwali Rd, Bajaj Oli, Naya Bazaar, Lohiya Bazaar, Gwalior, Madhya Pradesh (NE)	7397.35	(26.1966956, 78.1551644)	Driver	0.57			00:03	00:00	00:03	00:00	10	18	0	N	0

Trip Detail

MP07L1462 - 355172100226289 from 01-02-2024 00:00:00 to 29-02-2024 17:58:00

Detail

Start				End				Driver	Distance	Total Distance	Running V/S Stop	Running	Idle	Stop	Inactive	Speed		Over Speed	Immobilize	Alert(s)
Start Time	Start Location	Start Odometer	Start Coordinate	End Time	End Location	End Odometer	End Coordinate									AVG	MAX			
10-02-2024 11:00	Oriental Bank Of Commerce, Suraj Villa, Huzrat Kotwali Rd, Bajaj Oli, Naya Bazaar, Lohiya Bazaar, Gwalior, Madhya Pradesh (NE)	7397.35	(26.196667, 78.1551822)	10-02-2024 11:01	Shri Kaal Bherav Mandir, Huzrat Pull, Lohiya Bazaar, Gwalior, Madhya Pradesh (SE)	7397.47	(26.1962844, 78.1563378)	Driver	0.12			00:01	00:00	00:03	00:00	7	13	0	N	0
10-02-2024 11:03	Shri Kaal Bherav Mandir, Huzrat Pull, Lohiya Bazaar, Gwalior, Madhya Pradesh (SE)	7397.47	(26.196244, 78.1563467)	10-02-2024 11:06	Verma Hospital & Fertility Center, Dal Bazar, Indar Ganj, Naya Bazaar, Lashkar, Gwalior, Madhya Pradesh (NE)	7397.7	(26.1961356, 78.1583644)	Driver	0.23			00:02	00:00	00:02	00:00	6	14	0	N	0
10-02-2024 11:08	Verma Hospital & Fertility Center, Dal Bazar, Indar Ganj, Naya Bazaar, Lashkar, Gwalior, Madhya Pradesh (NE)	7397.7	(26.1961267, 78.1584)	10-02-2024 11:14	ECPC, Gupta's Building, Hospital Road, Lalitpur Colony, Lashkar, Gwalior, Madhya Pradesh (NW)	7398.22	(26.1979156, 78.1610578)	Driver	0.52			00:05	00:02	00:03	00:00	7	15	0	N	0
10-02-2024 11:17	ECPC, Gupta's Building, Hospital Road, Lalitpur Colony, Lashkar, Gwalior, Madhya Pradesh (NW)	7398.22	(26.1979489, 78.1610311)	10-02-2024 11:21	Olyai Hospital - Best IVF Hospital in Gwalior, Hospital Rd, Lalitpur Colony, Lashkar, Gwalior, Madhya Pradesh (NW)	7398.34	(26.1989378, 78.1615467)	Driver	0.12			00:01	00:03	00:57	00:00	11	12	0	N	0

# Trip Detail

MP07L1462 - 355172100226289 from 01-02-2024 00:00:00 to 29-02-2024 17:58:00

## Detail

Start				End				Driver	Distance	Total Distance	Running V/S Stop	Running	Idle	Stop	Inactive	Speed		Over Speed	Immobilize	Alert(s)
Start Time	Start Location	Start Odometer	Start Coordinate	End Time	End Location	End Odometer	End Coordinate									AVG	MAX			
10-02-2024 12:17	Olyai Hospital - Best IVF Hospital in Gwalior, Hospital Rd, Lalitpur Colony, Lashkar, Gwalior, Madhya Pradesh (NW)	7398.34	(26.1989756, 78.1615556)	10-02-2024 12:19	Chandak Hospital, 14, Hospital Rd, Lalitpur Colony, Lashkar, Gwalior, Madhya Pradesh (SW)	7398.47	(26.1983244, 78.1614489)	Driver	0.13		00:02	00:00	00:16	00:00	5	9	0	N	0	
10-02-2024 12:35	Mangalam School of Nursing, 14, Hospital Rd, Near Chandak Parisar Hospital, Lalitpur Colony, Lashkar, Gwalior, Madhya Pradesh (NW)	7398.47	(26.1982956, 78.1613422)	10-02-2024 12:36	Parivar Hospital, Near Hospital Road, Near, Sanatan Dharam Mandir Rd, Lalitpur Colony, Lashkar, Gwalior, Madhya Pradesh (NW)	7398.57	(26.1975067, 78.1609689)	Driver	0.11		00:01	00:00	00:03	00:00	6	11	0	N	0	
10-02-2024 12:40	Parivar Hospital, Near Hospital Road, Near, Sanatan Dharam Mandir Rd, Lalitpur Colony, Lashkar, Gwalior, Madhya Pradesh (NW)	7398.57	(26.1974933, 78.16096)	10-02-2024 12:41	Kartik Hospital, Hospital Rd, Geeta Colony, Dal Bazaar, Lashkar, Gwalior, Madhya Pradesh (SW)	7398.7	(26.1963911, 78.1603822)	Driver	0.14		00:01	00:00	00:03	00:00	6	11	0	N	0	



# Trip Detail

MP07L1462 - 355172100226289 from 01-02-2024 00:00:00 to 29-02-2024 17:58:00

## Detail

Start				End				Driver	Distance	Total Distance	Running V/S Stop	Running	Idle	Stop	Inactive	Speed		Over Speed	Immobilize	Alert(s)
Start Time	Start Location	Start Odometer	Start Coordinate	End Time	End Location	End Odometer	End Coordinate									AVG	MAX			
10-02-2024 12:44	Kartik Hospital, Hospital Rd, Geeta Colony, Dal Bazaar, Lashkar, Gwalior, Madhya Pradesh (SW)	7398.7	(26.1963778, 78.1604089)	10-02-2024 12:48	Vaidansh Hospital, Gwalior, Lalitpur Colony, Lashkar, Gwalior, Madhya Pradesh (SE)	7398.99	(26.1946422, 78.1612889)	Driver	0.29			00:04	00:00	00:10	00:00	5	16	0	N	0
10-02-2024 12:58	Vaidansh Hospital, Gwalior, Lalitpur Colony, Lashkar, Gwalior, Madhya Pradesh (SE)	7398.99	(26.1946333, 78.1613067)	10-02-2024 13:03	Balaji Hospital & Trauma Centre, Lalitpur Colony, Lashkar, Gwalior, Madhya Pradesh (SW)	7399.38	(26.1973867, 78.1623289)	Driver	0.4			00:05	00:00	00:05	00:00	4	14	0	N	0
10-02-2024 13:08	Balaji Hospital & Trauma Centre, Lalitpur Colony, Lashkar, Gwalior, Madhya Pradesh (SW)	7399.38	(26.1974311, 78.1623111)	10-02-2024 13:12	Mughal Darbar, Achleshwar Road Central Mall, Roshni Ghar Mohalla, Lashkar, Gwalior, Madhya Pradesh (SW)	7399.72	(26.1992578, 78.1641511)	Driver	0.34			00:04	00:00	00:04	00:00	6	20	0	N	0
10-02-2024 13:15	Mughal Darbar, Achleshwar Road Central Mall, Roshni Ghar Mohalla, Lashkar, Gwalior, Madhya Pradesh (SW)	7399.72	(26.1992622, 78.16416)	10-02-2024 13:19	Bahrtiyam Vidya Peeth, a 62, Helipad Colony, Lashkar, Gwalior, Madhya Pradesh (SW)	7400.68	(26.2016844, 78.1647289)	Driver	0.96			00:04	00:00	00:05	00:00	14	14	0	N	0

Trip Detail

MP07L1462 - 355172100226289 from 01-02-2024 00:00:00 to 29-02-2024 17:58:00

Detail

Start				End				Driver	Distance	Total Distance	Running V/S Stop	Running	Idle	Stop	Inactive	Speed		Over Speed	Immobilize	Alert(s)
Start Time	Start Location	Start Odometer	Start Coordinate	End Time	End Location	End Odometer	End Coordinate									AVG	MAX			
10-02-2024 13:23	Bahrtiyam Vidya Peeth, a 62, Helipad Colony, Lashkar, Gwalior, Madhya Pradesh (SW)	7400.68	(26.2016778, 78.1647289)	10-02-2024 13:30	Metro Neuro Hospital, N 10, opp. Sanskar Marriage Garden, Chetakpuri, Lashkar, Gwalior, Madhya Pradesh (NW)	7402.52	(26.20086, 78.173911)	Driver	1.84		00:06	00:00	00:08	00:00	17	32	0	N	0	
10-02-2024 13:37	Metro Neuro Hospital, N 10, opp. Sanskar Marriage Garden, Chetakpuri, Lashkar, Gwalior, Madhya Pradesh (NW)	7402.52	(26.2009, 78.1739556)	10-02-2024 13:42	Satya Marketing, Gwalior,, Madhav Nagar, Lashkar, Gwalior, Madhya Pradesh (SW)	7402.75	(26.2024467, 78.1746667)	Driver	0.23		00:02	00:02	00:03	00:00	6	14	0	N	0	
10-02-2024 13:44	Satya Marketing, Gwalior,, Madhav Nagar, Lashkar, Gwalior, Madhya Pradesh (SW)	7402.75	(26.2024578, 78.1746667)	10-02-2024 13:48	AGRAWAL HOSPITAL AND RESEARCH INSTITUTE, H-204, Madhav Nagar, Lashkar, Gwalior, Madhya Pradesh (NW)	7403.13	(26.2001844, 78.1762133)	Driver	0.38		00:03	00:00	00:04	00:00	7	16	0	N	0	
10-02-2024 13:52	AGRAWAL HOSPITAL AND RESEARCH INSTITUTE, H-204, Madhav Nagar, Lashkar, Gwalior, Madhya Pradesh (NW)	7403.13	(26.2001733, 78.17624)	10-02-2024 13:56	SBI Bank, Gwalior Madhav Nagar,, Shriram Colony, Harishankar Puram, Madhav Nagar, Lashkar, Gwalior, Madhya Pradesh (SE)	7403.96	(26.19924, 78.1751911)	Driver	0.83		00:04	00:00	00:05	00:00	13	18	0	N	0	

# Trip Detail

MP07L1462 - 355172100226289 from 01-02-2024 00:00:00 to 29-02-2024 17:58:00





## Detail

Start				End				Driver	Distance	Total Distance	Running V/S Stop	Running	Idle	Stop	Inactive	Speed		Over Speed	Immobilize	Alert(s)
Start Time	Start Location	Start Odometer	Start Coordinate	End Time	End Location	End Odometer	End Coordinate									AVG	MAX			
10-02-2024 14:00	SBI Bank, Gwalior Madhav Nagar,, Shriram Colony, Harishankar Puram, Madhav Nagar, Lashkar, Gwalior, Madhya Pradesh (SE)	7403.96	(26.1992356, 78.1751822)	10-02-2024 14:07	Sherwood School Gwalior, M 260-261, Opp A.G.Office, .M.P, Madhav Nagar, Lashkar, Gwalior, Madhya Pradesh (NE)	7404.65	(26.2018311, 78.1794044)	Driver	0.69		00:05	00:01	00:02	00:00	8	19	0	N	0	
10-02-2024 14:09	Sherwood School Gwalior, M 260-261, Opp A.G.Office, .M.P, Madhav Nagar, Lashkar, Gwalior, Madhya Pradesh (NE)	7404.65	(26.2018467, 78.17944)	10-02-2024 14:27	Param Food Complex, Opp.Scindia Kanya Vidyalaya, Moti Mahal Road, Padav, Basant Vihar Colony, Lashkar, Gwalior, Madhya Pradesh (NE)	7406.76	(26.2104422, 78.1766667)	Driver	2.11		00:15	00:03	00:09	00:00	9	25	0	N	0	
10-02-2024 14:36	Param Food Complex, Near, S K V Rd, Padav, Basant Vihar Colony, Lashkar, Gwalior, Madhya Pradesh (NW)	7406.76	(26.2105067, 78.1767289)	10-02-2024 15:10	Vaishno Devi Mandir Gwalior, Jhansi Rd, Gwalior, Madhya Pradesh (SE)	7415.43	(26.1577222, 78.1849867)	Driver	8.67		00:33	00:02	00:03	00:00	16	39	0	N	0	
10-02-2024 15:13	Vaishno Devi Mandir Gwalior, Jhansi Rd, Gwalior, Madhya Pradesh (SE)	7415.43	(26.1577222, 78.1849778)	10-02-2024 15:59	Bharat Petroleum, Petrol Pump -Shreeji Fuels, VILL ANTRI, Gwalior, Madhya Pradesh (NE)	7429.83	(26.0637733, 78.2264978)	Driver	14.4		00:40	00:06	00:13	00:00	22	37	0	N	0	

# Trip Detail

MP07L1462 - 355172100226289 from 01-02-2024 00:00:00 to 29-02-2024 17:58:00

## Detail

Start				End				Driver	Distance	Total Distance	Running V/S Stop	Running	Idle	Stop	Inactive	Speed		Over Speed	Immobilize	Alert(s)
Start Time	Start Location	Start Odometer	Start Coordinate	End Time	End Location	End Odometer	End Coordinate									AVG	MAX			
10-02-2024 16:12	Bharat Petroleum, Petrol Pump - Shreeji Fuels, VILL ANTRI, Gwalior, Madhya Pradesh (NE)	7429.83	(26.0637889, 78.22648)	10-02-2024 16:13	Bharat Petroleum, Petrol Pump -Shreeji Fuels, VILL ANTRI, Gwalior, Madhya Pradesh (NE)	7429.86	(26.0638067, 78.2268178)	Driver	0.04			00:01	00:00	01:22	00:00	2	8	0	N	0
10-02-2024 17:35	Bharat Petroleum, Petrol Pump - Shreeji Fuels, VILL ANTRI, Gwalior, Madhya Pradesh (NE)	7429.86	(26.0638667, 78.2268178)	10-02-2024 17:36	Bharat Petroleum, Petrol Pump -Shreeji Fuels, VILL ANTRI, Gwalior, Madhya Pradesh (NE)	7429.92	(26.0637844, 78.2266489)	Driver	0.06			00:01	00:00	00:05	00:00	4	6	0	N	0
10-02-2024 17:41	Bharat Petroleum, Petrol Pump - Shreeji Fuels, VILL ANTRI, Gwalior, Madhya Pradesh (NE)	7429.92	(26.0637733, 78.2266578)	10-02-2024 17:41	Bharat Petroleum, Petrol Pump -Shreeji Fuels, VILL ANTRI, Gwalior, Madhya Pradesh (NE)	7429.95	(26.0637889, 78.2265511)	Driver	0.03			00:01	00:00	00:04	00:00	0	0	0	N	0
10-02-2024 17:45	Bharat Petroleum, Petrol Pump - Shreeji Fuels, VILL ANTRI, Gwalior, Madhya Pradesh (NE)	7429.95	(26.0637889, 78.2265422)	10-02-2024 18:41	State Bank Of India ATM, Hazira Chowk, Tansen Road, Hazira, Tansen Nagar, Gwalior, Madhya Pradesh (NW)	7453.48	(26.23132, 78.1811022)	Driver	23.53	65.22		00:55	00:00	14:56	00:00	26	47	0	N	0

Trip Detail

MP07L1462 - 355172100226289 from 01-02-2024 00:00:00 to 29-02-2024 17:58:00

Detail

Start				End				Driver	Distance	Total Distance	Running V/S Stop	Running	Idle	Stop	Inactive	Speed		Over Speed	Immobilize	Alert(s)
Start Time	Start Location	Start Odometer	Start Coordinate	End Time	End Location	End Odometer	End Coordinate									AVG	MAX			
11-02-2024 09:37	State Bank Of India ATM, Hazira Chowk, Tansen Road, Hazira, Tansen Nagar, Gwalior, Madhya Pradesh (SW)	7453.48	(26.2311889, 78.1810311)	11-02-2024 09:57	Kamla Raja Hospital, Kamla raja, J. A. Hospital Campus, Lashkar, Gwalior, Madhya Pradesh (SE)	7459.71	(26.19086, 78.15664)	Driver	6.23		00:20	00:00	00:14	00:00	18	36	0	N	0	
11-02-2024 10:12	Kamla Raja Hospital, Kamla raja, J. A. Hospital Campus, Lashkar, Gwalior, Madhya Pradesh (SE)	7459.71	(26.1908578, 78.1566489)	11-02-2024 10:20	Syndicate Bank, Nimbalkar Ki Goth No.2, Lohiya Bazaar, Gwalior, Madhya Pradesh (SW)	7461.14	(26.1937178, 78.1534311)	Driver	1.43		00:08	00:00	00:03	00:00	11	22	0	N	0	
11-02-2024 10:23	Syndicate Bank, Nimbalkar Ki Goth No.2, Lohiya Bazaar, Gwalior, Madhya Pradesh (SW)	7461.14	(26.1937178, 78.1534133)	11-02-2024 10:25	Bholenath Misthan Bhandar, Kampoo Rd, Lohiya Bazaar, Gwalior, Madhya Pradesh (SW)	7461.27	(26.193267, 78.1546311)	Driver	0.13		00:02	00:00	00:05	00:00	4	13	0	N	0	
11-02-2024 10:30	Bholenath Misthan Bhandar, Kampoo Rd, Lohiya Bazaar, Gwalior, Madhya Pradesh (SW)	7461.27	(26.1932667, 78.1546933)	11-02-2024 10:32	Dr. Kaul Hospital and Research Centre, Near, Naya Bazar Main Rd, Indra Colony, Campu, Indra Colony, Naya Bazaar, Lashkar, Gwalior, Madhya Pradesh (SE)	7461.53	(26.1930511, 78.1566044)	Driver	0.25		00:02	00:00	00:18	00:00	7	14	0	N	0	

Trip Detail

MP07L1462 - 355172100226289 from 01-02-2024 00:00:00 to 29-02-2024 17:58:00

Detail

Start				End				Driver	Distance	Total Distance	Running V/S Stop	Running	Idle	Stop	Inactive	Speed		Over Speed	Immobilize	Alert(s)
Start Time	Start Location	Start Odometer	Start Coordinate	End Time	End Location	End Odometer	End Coordinate									AVG	MAX			
11-02-2024 10:50	Dr. Kaul Hospital and Research Centre, Near, Naya Bazar Main Rd, Indra Colony, Campu, Indra Colony, Naya Bazaar, Lashkar, Gwalior, Madhya Pradesh (SE)	7461.53	(26.1929533, 78.1565067)	11-02-2024 10:52	Dr. Kaul Hospital and Research Centre, Near, Naya Bazar Main Rd, Indra Colony, Campu, Indra Colony, Naya Bazaar, Lashkar, Gwalior, Madhya Pradesh (SW)	7461.61	(26.1934289, 78.1562311)	Driver	0.08		00:02	00:00	00:09	00:00	3	9	0	N	0	
11-02-2024 11:01	Dr. Kaul Hospital and Research Centre, Near, Naya Bazar Main Rd, Indra Colony, Campu, Indra Colony, Naya Bazaar, Lashkar, Gwalior, Madhya Pradesh (SW)	7461.61	(26.1934889, 78.1562044)	11-02-2024 11:01	Mandir Maa Kaila Devi, Near Kaul Hospital, Indra Colony, Naya Bazaar, Lashkar, Gwalior, Madhya Pradesh (SW)	7461.67	(26.1935778, 78.1557422)	Driver	0.05		00:01	00:00	00:02	00:00	4	11	0	N	0	
11-02-2024 11:04	Mandir Maa Kaila Devi, Near Kaul Hospital, Indra Colony, Naya Bazaar, Lashkar, Gwalior, Madhya Pradesh (SW)	7461.67	(26.1935533, 78.1557333)	11-02-2024 11:05	AB Covers, Naya Bazaar Rd, Bansali Sadan, Near Johri Nurshing Home, Ganesh Colony, Lohiya Bazaar, Gwalior, Madhya Pradesh (SE)	7461.79	(26.1944, 78.1555289)	Driver	0.12		00:02	00:00	00:03	00:00	5	12	0	N	0	

Trip Detail

MP07L1462 - 355172100226289 from 01-02-2024 00:00:00 to 29-02-2024 17:58:00




Detail

Start				End				Driver	Distance	Total Distance	Running V/S Stop	Running	Idle	Stop	Inactive	Speed		Over Speed	Immobilize	Alert(s)
Start Time	Start Location	Start Odometer	Start Coordinate	End Time	End Location	End Odometer	End Coordinate									AVG	MAX			
11-02-2024 11:08	AB Covers, Naya Bazaar Rd, Bansali Sadan, Near Johri Nurshing Home, Ganesh Colony, Lohiya Bazaar, Gwalior, Madhya Pradesh (SE)	7461.79	(26.1944578, 78.1555289)	11-02-2024 11:11	Oriental Bank Of Commerce, Suraj Villa, Huzrat Kotwali Rd, Bajaj Oli, Naya Bazaar, Lohiya Bazaar, Gwalior, Madhya Pradesh (NE)	7462.11	(26.1966267, 78.1551556)	Driver	0.32		00:03	00:00	00:07	00:00	8	17	0	N	0	
11-02-2024 11:17	Oriental Bank Of Commerce, Suraj Villa, Huzrat Kotwali Rd, Bajaj Oli, Naya Bazaar, Lohiya Bazaar, Gwalior, Madhya Pradesh (NE)	7462.11	(26.1966111, 78.1551556)	11-02-2024 11:18	Oriental Bank Of Commerce, Suraj Villa, Huzrat Kotwali Rd, Bajaj Oli, Naya Bazaar, Lohiya Bazaar, Gwalior, Madhya Pradesh (NE)	7462.11	(26.1966111, 78.1551556)	Driver	0.0		00:00	00:00	00:03	00:00	0	0	0	N	0	
11-02-2024 11:20	Oriental Bank Of Commerce, Suraj Villa, Huzrat Kotwali Rd, Bajaj Oli, Naya Bazaar, Lohiya Bazaar, Gwalior, Madhya Pradesh (NE)	7462.11	(26.1966156, 78.1551556)	11-02-2024 11:31	Chandak Hospital, 14, Hospital Rd, Lalitpur Colony, Lashkar, Gwalior, Madhya Pradesh (SW)	7462.95	(26.1983711, 78.1611822)	Driver	0.85		00:08	00:03	00:04	00:00	7	19	0	N	0	

# Trip Detail

MP07L1462 - 355172100226289 from 01-02-2024 00:00:00 to 29-02-2024 17:58:00

## Detail

Start				End				Driver	Distance	Total Distance	Running V/S Stop	Running	Idle	Stop	Inactive	Speed		Over Speed	Immobilize	Alert(s)
Start Time	Start Location	Start Odometer	Start Coordinate	End Time	End Location	End Odometer	End Coordinate									AVG	MAX			
11-02-2024 11:35	Chandak Hospital, 14, Hospital Rd, Lalitpur Colony, Lashkar, Gwalior, Madhya Pradesh (SW)	7462.95	(26.1984378, 78.1611822)	11-02-2024 11:36	Olyai Hospital - Best IVF Hospital in Gwalior, Hospital Rd, Lalitpur Colony, Lashkar, Gwalior, Madhya Pradesh (NW)	7463.01	(26.1989778, 78.1614311)	Driver	0.07			00:01	00:00	01:20	00:00	5	8	0	N	0
11-02-2024 12:56	Olyai Hospital - Best IVF Hospital in Gwalior, Hospital Rd, Lalitpur Colony, Lashkar, Gwalior, Madhya Pradesh (NW)	7463.01	(26.1989956, 78.16152)	11-02-2024 12:57	Chandak Hospital, 14, Hospital Rd, Lalitpur Colony, Lashkar, Gwalior, Madhya Pradesh (SW)	7463.83	(26.1983822, 78.1614222)	Driver	0.82			00:01	00:00	00:07	00:00	11	11	0	N	0
11-02-2024 13:04	Chandak Hospital, 14, Hospital Rd, Lalitpur Colony, Lashkar, Gwalior, Madhya Pradesh (SW)	7463.83	(26.1983844, 78.1614311)	11-02-2024 13:05	Parivar Hospital, Near Hospital Road, Near, Sanatan Dham Mandir Rd, Lalitpur Colony, Lashkar, Gwalior, Madhya Pradesh (SW)	7464.14	(26.1974244, 78.1609333)	Driver	0.31			00:01	00:00	00:07	00:00	13	13	0	N	0
11-02-2024 13:13	Kartik Hospital, Hospital Rd, Geeta Colony, Dal Bazaar, Lashkar, Gwalior, Madhya Pradesh (NW)	7464.14	(26.1974156, 78.1608178)	11-02-2024 13:16	Vaidansh Hospital, Gwalior, Lalitpur Colony, Lashkar, Gwalior, Madhya Pradesh (SE)	7464.69	(26.19462, 78.16128)	Driver	0.55			00:03	00:00	00:08	00:00	10	18	0	N	0



Trip Detail

MP07L1462 - 355172100226289 from 01-02-2024 00:00:00 to 29-02-2024 17:58:00

Detail

Start				End				Driver	Distance	Total Distance	Running V/S Stop	Running	Idle	Stop	Inactive	Speed		Over Speed	Immobilize	Alert(s)
Start Time	Start Location	Start Odometer	Start Coordinate	End Time	End Location	End Odometer	End Coordinate									AVG	MAX			
11-02-2024 13:24	Premy Complex, Hospital Rd, Lalitpur Colony, Lashkar, Gwalior, Madhya Pradesh (NW)	7464.69	(26.1945311, 78.16128)	11-02-2024 13:25	Premy Complex, Hospital Rd, Lalitpur Colony, Lashkar, Gwalior, Madhya Pradesh (SW)	7464.79	(26.1943467, 78.1620444)	Driver	0.1		00:01	00:00	00:03	00:00	4	11	0	N	0	
11-02-2024 13:28	Premy Complex, Hospital Rd, Lalitpur Colony, Lashkar, Gwalior, Madhya Pradesh (SE)	7464.79	(26.1943311, 78.1620711)	11-02-2024 13:30	DK EYE AND SKIN HOSPITAL   EYE HOSPITAL   DERMATOLOGIST   EYE DOCTOR   SKIN DOCTOR, 2nd floor, M. K. Plaza, opposite madhav dispensary, Lalitpur Colony, Lashkar, Gwalior, Madhya Pradesh (SW)	7464.88	(26.1940756, 78.16288)	Driver	0.09		00:02	00:00	00:09	00:00	4	13	0	N	0	

Trip Detail

MP07L1462 - 355172100226289 from 01-02-2024 00:00:00 to 29-02-2024 17:58:00

Detail

Start				End				Driver	Distance	Total Distance	Running V/S Stop	Running	Idle	Stop	Inactive	Speed		Over Speed	Immobilize	Alert(s)
Start Time	Start Location	Start Odometer	Start Coordinate	End Time	End Location	End Odometer	End Coordinate									AVG	MAX			
11-02-2024 13:39	DK EYE AND SKIN HOSPITAL   EYE HOSPITAL   DERMATOLOGIST   EYE DOCTOR   SKIN DOCTOR, 2nd floor, M. K. Plaza, opposite madhav dispensary, Lalitpur Colony, Lashkar, Gwalior, Madhya Pradesh (SW)	7464.88	(26.1940844, 78.16288)	11-02-2024 13:44	Balaji Hospital & Trauma Centre, Lalitpur Colony, Lashkar, Gwalior, Madhya Pradesh (SW)	7465.56	(26.1973911, 78.1622578)	Driver	0.68		00:05	00:00	00:06	00:00	8	26	0	N	0	
11-02-2024 13:50	Balaji Hospital & Trauma Centre, Lalitpur Colony, Lashkar, Gwalior, Madhya Pradesh (SW)	7465.56	(26.1974533, 78.1622667)	11-02-2024 13:51	Arora Hospital – Best Kidney Stone Hospital   Best Gall Bladder Stone Surgery Hospital in Gwalior, 20, Hospital Rd, Lalitpur Colony, Lashkar, Gwalior, Madhya Pradesh (NW)	7465.68	(26.1981733, 78.1627733)	Driver	0.12		00:01	00:00	00:02	00:00	7	13	0	N	0	

Trip Detail

MP07L1462 - 355172100226289 from 01-02-2024 00:00:00 to 29-02-2024 17:58:00

Detail

Start				End				Driver	Distance	Total Distance	Running V/S Stop	Running	Idle	Stop	Inactive	Speed		Over Speed	Immobilize	Alert(s)
Start Time	Start Location	Start Odometer	Start Coordinate	End Time	End Location	End Odometer	End Coordinate									AVG	MAX			
11-02-2024 13:53	Arora Hospital – Best Kidney Stone Hospital   Best Gall Bladder Stone Surgery Hospital in Gwalior, 20, Hospital Rd, Lalitpur Colony, Lashkar, Gwalior, Madhya Pradesh (NW)	7465.68	(26.1981778, 78.1627911)	11-02-2024 13:55	Mughal Darbar, Achleshwar Road Central Mall, Roshni Ghar Mohalla, Lashkar, Gwalior, Madhya Pradesh (SW)	7465.91	(26.1992356, 78.1640978)	Driver	0.23		00:02	00:00	00:02	00:00	9	17	0	N	0	
11-02-2024 13:57	Mughal Darbar, Achleshwar Road Central Mall, Roshni Ghar Mohalla, Lashkar, Gwalior, Madhya Pradesh (SW)	7465.91	(26.1992467, 78.1640978)	11-02-2024 13:59	Suyash Hospital, Near Achaleshwar Mandir, Jiwaji Club Road, Maharana Pratap Nagar, Lashkar, Gwalior, Madhya Pradesh (SW)	7466.15	(26.1984644, 78.1662933)	Driver	0.24		00:02	00:00	00:02	00:00	7	15	0	N	0	
11-02-2024 14:01	Suyash Hospital, Near Achaleshwar Mandir, Jiwaji Club Road, Maharana Pratap Nagar, Lashkar, Gwalior, Madhya Pradesh (SW)	7466.15	(26.1984467, 78.1663022)	11-02-2024 14:03	Shree Madhav Satsang Ashram, Maharana Pratap Nagar, Lashkar, Gwalior, Madhya Pradesh (NW)	7466.29	(26.1978578, 78.1674844)	Driver	0.14		00:02	00:00	00:03	00:00	4	14	0	N	0	

Trip Detail

MP07L1462 - 355172100226289 from 01-02-2024 00:00:00 to 29-02-2024 17:58:00

Detail

Start				End				Driver	Distance	Total Distance	Running V/S Stop	Running	Idle	Stop	Inactive	Speed		Over Speed	Immobilize	Alert(s)
Start Time	Start Location	Start Odometer	Start Coordinate	End Time	End Location	End Odometer	End Coordinate									AVG	MAX			
11-02-2024 14:06	Shree Madhav Satsang Ashram, Maharana Pratap Nagar, Lashkar, Gwalior, Madhya Pradesh (NW)	7466.29	(26.1978467, 78.1674667)	11-02-2024 14:12	Metro Neuro Hospital, N 10, opp. Sanskar Marriage Garden, Chetakpuri, Lashkar, Gwalior, Madhya Pradesh (NW)	7467.59	(26.2008711, 78.1738311)	Driver	1.3		00:05	00:00	00:05	00:00	14	30	0	N	0	
11-02-2024 14:17	Metro Neuro Hospital, N 10, opp. Sanskar Marriage Garden, Chetakpuri, Lashkar, Gwalior, Madhya Pradesh (NW)	7467.59	(26.2008556, 78.17384)	11-02-2024 14:25	AGRAWAL HOSPITAL AND RESEARCH INSTITUTE, H-204, Madhav Nagar, Lashkar, Gwalior, Madhya Pradesh (NW)	7468.73	(26.2001667, 78.1761778)	Driver	1.14		00:07	00:01	00:03	00:00	9	20	0	N	0	
11-02-2024 14:29	AGRAWAL HOSPITAL AND RESEARCH INSTITUTE, H-204, Madhav Nagar, Lashkar, Gwalior, Madhya Pradesh (NW)	7468.73	(26.2001333, 78.1762578)	11-02-2024 14:53	Param Food Complex, Opp.Scindia Kanya Vidyalaya, Moti Mahal Road, Padav, Basant Vihar Colony, Lashkar, Gwalior, Madhya Pradesh (NE)	7471.24	(26.2104489, 78.1766933)	Driver	2.51		00:24	00:00	00:03	00:00	6	27	0	N	0	
11-02-2024 14:56	Param Food Complex, Near, S K V Rd, Padav, Basant Vihar Colony, Lashkar, Gwalior, Madhya Pradesh (SW)	7471.24	(26.2104489, 78.17672)	11-02-2024 15:29	Snehalaya International Public School Gwalior, Badori, Gwalior, NH-75, Gwalior, Gwalior, Madhya Pradesh (NE)	7483.84	(26.1191, 78.2182933)	Driver	12.6		00:33	00:00	00:04	00:00	23	35	0	N	0	

Trip Detail

MP07L1462 - 355172100226289 from 01-02-2024 00:00:00 to 29-02-2024 17:58:00

Detail

Start				End				Driver	Distance	Total Distance	Running V/S Stop	Running	Idle	Stop	Inactive	Speed		Over Speed	Immobilize	Alert(s)
Start Time	Start Location	Start Odometer	Start Coordinate	End Time	End Location	End Odometer	End Coordinate									AVG	MAX			
11-02-2024 15:32	Snehalaya International Public School Gwalior, Badori, Gwalior, NH-75, Gwalior, Gwalior, Madhya Pradesh (NE)	7483.84	(26.191089, 78.2183022)	11-02-2024 15:52	Bharat Petroleum, Petrol Pump -Shreeji Fuels, VILL ANTRI, Gwalior, Madhya Pradesh (NE)	7492.58	(26.0637533, 78.2265333)	Driver	8.74		00:20	00:00	00:09	00:00	27	40	0	N	0	
11-02-2024 16:01	Bharat Petroleum, Petrol Pump - Shreeji Fuels, VILL ANTRI, Gwalior, Madhya Pradesh (NE)	7492.58	(26.063778, 78.2264978)	11-02-2024 16:02	Bharat Petroleum, Petrol Pump -Shreeji Fuels, VILL ANTRI, Gwalior, Madhya Pradesh (NE)	7496.5	(26.0637778, 78.2266044)	Driver	3.92		00:00	00:00	00:16	00:00	0	0	0	N	0	
11-02-2024 16:18	Bharat Petroleum, Petrol Pump - Shreeji Fuels, VILL ANTRI, Gwalior, Madhya Pradesh (NE)	7496.5	(26.063753, 78.2266044)	11-02-2024 17:10	State Bank Of India ATM, Hazira Chowk, Tansen Road, Hazira, Tansen Nagar, Gwalior, Madhya Pradesh (NW)	7519.8	(26.2313444, 78.18104)	Driver	23.31	66.33		00:52	00:00	16:36	00:00	27	45	0	N	0
12-02-2024 09:46	State Bank Of India ATM, Hazira Chowk, Tansen Road, Hazira, Tansen Nagar, Gwalior, Madhya Pradesh (SW)	7519.8	(26.23128, 78.1810489)	12-02-2024 10:10	College Of Nursing J. A. Hospital G R Medical College Gwalior, J. A. Hospital Campus, Lashkar, Gwalior, Madhya Pradesh (NW)	7526.11	(26.1906444, 78.1572178)	Driver	6.31		00:24	00:00	00:07	00:00	16	38	0	N	0	

Trip Detail

MP07L1462 - 355172100226289 from 01-02-2024 00:00:00 to 29-02-2024 17:58:00

Detail

Start				End				Driver	Distance	Total Distance	Running V/S Stop	Running	Idle	Stop	Inactive	Speed		Over Speed	Immobilize	Alert(s)
Start Time	Start Location	Start Odometer	Start Coordinate	End Time	End Location	End Odometer	End Coordinate									AVG	MAX			
12-02-2024 10:17	College Of Nursing J. A. Hospital G R Medical College Gwalior, J. A. Hospital Campus, Lashkar, Gwalior, Madhya Pradesh (NW)	7526.11	(26.1906378, 78.1572444)	12-02-2024 10:18	College Of Nursing J. A. Hospital G R Medical College Gwalior, J. A. Hospital Campus, Lashkar, Gwalior, Madhya Pradesh (NW)	7526.11	(26.1906378, 78.1572444)	Driver	0.0		00:00	00:00	00:02	00:00	0	0	0	N	0	
12-02-2024 10:20	College Of Nursing J. A. Hospital G R Medical College Gwalior, J. A. Hospital Campus, Lashkar, Gwalior, Madhya Pradesh (NW)	7526.11	(26.1906333, 78.1572444)	12-02-2024 10:22	College Of Nursing J. A. Hospital G R Medical College Gwalior, J. A. Hospital Campus, Lashkar, Gwalior, Madhya Pradesh (SE)	7526.58	(26.188644, 78.1594756)	Driver	0.47		00:02	00:00	00:03	00:00	12	21	0	N	0	
12-02-2024 10:25	College Of Nursing J. A. Hospital G R Medical College Gwalior, J. A. Hospital Campus, Lashkar, Gwalior, Madhya Pradesh (SE)	7526.58	(26.1886267, 78.15952)	12-02-2024 10:33	Bharat Petroleum Fuel Station, Kampoo Rd, Nimbalkar Ki Goth No.2, Lashkar, Gwalior, Madhya Pradesh (SW)	7527.84	(26.1937978, 78.1536)	Driver	1.25		00:08	00:00	00:07	00:00	9	21	0	N	0	

# Trip Detail

MP07L1462 - 355172100226289 from 01-02-2024 00:00:00 to 29-02-2024 17:58:00

## Detail

Start				End				Driver	Distance	Total Distance	Running V/S Stop	Running	Idle	Stop	Inactive	Speed		Over Speed	Immobilize	Alert(s)
Start Time	Start Location	Start Odometer	Start Coordinate	End Time	End Location	End Odometer	End Coordinate									AVG	MAX			
12-02-2024 10:40	Bharat Petroleum Fuel Station, Kampoo Rd, Nimbalkar Ki Goth No.2, Lashkar, Gwalior, Madhya Pradesh (SE)	7527.84	(26.1936889, 78.1537511)	12-02-2024 10:42	Bholenath Misthan Bhandar, Kampoo Rd, Lohiya Bazaar, Gwalior, Madhya Pradesh (NW)	7527.99	(26.1933422, 78.1546133)	Driver	0.15		00:02	00:00	00:04	00:00	4	10	0	N	0	
12-02-2024 10:46	Bholenath Misthan Bhandar, Kampoo Rd, Lohiya Bazaar, Gwalior, Madhya Pradesh (SW)	7527.99	(26.1933267, 78.1546133)	12-02-2024 10:50	Dr. Kaul Hospital and Research Centre, Near, Naya Bazar Main Rd, Indra Colony, Campu, Indra Colony, Naya Bazaar, Lashkar, Gwalior, Madhya Pradesh (SW)	7528.18	(26.1935356, 78.15616)	Driver	0.19		00:02	00:02	00:03	00:00	5	11	0	N	0	
12-02-2024 10:53	Dr. Kaul Hospital and Research Centre, Near, Naya Bazar Main Rd, Indra Colony, Campu, Indra Colony, Naya Bazaar, Lashkar, Gwalior, Madhya Pradesh (SW)	7528.18	(26.1935244, 78.1561244)	12-02-2024 10:58	Mashoor Ratlami Sev Bhandar - Ratlamiwala, Opp. Jain Mandir, Huzrat pull, Naya Bazaar, Lashkar, Gwalior, Madhya Pradesh (SE)	7528.88	(26.1967378, 78.1548978)	Driver	0.7		00:05	00:00	00:04	00:00	8	15	0	N	0	

Trip Detail

MP07L1462 - 355172100226289 from 01-02-2024 00:00:00 to 29-02-2024 17:58:00

Detail





Start				End				Driver	Distance	Total Distance	Running V/S Stop	Running	Idle	Stop	Inactive	Speed		Over Speed	Immobilize	Alert(s)
Start Time	Start Location	Start Odometer	Start Coordinate	End Time	End Location	End Odometer	End Coordinate									AVG	MAX			
12-02-2024 11:03	Mashoor Ratlami Sev Bhandar - Ratlamiwala, Opp. Jain Mandir, Huzrat pull, Naya Bazaar, Lashkar, Gwalior, Madhya Pradesh (SE)	7528.88	(26.1967778, 78.1548889)	12-02-2024 11:08	Verma Hospital & Fertility Center, Dal Bazar, Indar Ganj, Naya Bazaar, Lashkar, Gwalior, Madhya Pradesh (NW)	7529.25	(26.1960889, 78.1583022)	Driver	0.37			00:04	00:02	00:02	00:00	6	17	0	N	0
12-02-2024 11:10	Verma Hospital & Fertility Center, Dal Bazar, Indar Ganj, Naya Bazaar, Lashkar, Gwalior, Madhya Pradesh (NW)	7529.25	(26.1960889, 78.1583022)	12-02-2024 11:13	Kartik Hospital, Hospital Rd, Geeta Colony, Dal Bazaar, Lashkar, Gwalior, Madhya Pradesh (SW)	7529.68	(26.1971311, 78.1605333)	Driver	0.43			00:03	00:00	00:02	00:00	8	17	0	N	0
12-02-2024 11:16	Kartik Hospital, Hospital Rd, Geeta Colony, Dal Bazaar, Lashkar, Gwalior, Madhya Pradesh (SW)	7529.68	(26.19716, 78.1605422)	12-02-2024 11:17	ECPC, Gupta's Building, Hospital Road, Lalitpur Colony, Lashkar, Gwalior, Madhya Pradesh (NW)	7529.77	(26.1979111, 78.1609422)	Driver	0.09			00:01	00:00	00:02	00:00	5	8	0	N	0
12-02-2024 11:19	ECPC, Gupta's Building, Hospital Road, Lalitpur Colony, Lashkar, Gwalior, Madhya Pradesh (NW)	7529.77	(26.1979156, 78.1609689)	12-02-2024 11:20	Chandak Hospital, 14, Hospital Rd, Lalitpur Colony, Lashkar, Gwalior, Madhya Pradesh (SW)	7529.84	(26.1984689, 78.1612267)	Driver	0.07			00:01	00:00	00:02	00:00	6	11	0	N	0



Trip Detail

MP07L1462 - 355172100226289 from 01-02-2024 00:00:00 to 29-02-2024 17:58:00

Detail

Start				End				Driver	Distance	Total Distance	Running V/S Stop	Running	Idle	Stop	Inactive	Speed		Over Speed	Immobilize	Alert(s)
Start Time	Start Location	Start Odometer	Start Coordinate	End Time	End Location	End Odometer	End Coordinate									AVG	MAX			
12-02-2024 11:23	Chandak Hospital, 14, Hospital Rd, Lalitpur Colony, Lashkar, Gwalior, Madhya Pradesh (NW)	7529.84	(26.1984911, 78.1612444)	12-02-2024 11:24	Naman Sadan,, Geeta Colony, Dal Bazaar, Lashkar, Gwalior, Madhya Pradesh (SE)	7529.9	(26.1990156, 78.1614578)	Driver	0.06		 00:02	00:00	00:06	00:00	2	8	0	N	0	
12-02-2024 11:30	Naman Sadan,, Geeta Colony, Dal Bazaar, Lashkar, Gwalior, Madhya Pradesh (SE)	7529.9	(26.1990311, 78.1614578)	12-02-2024 11:37	OYO 8194 The Golden Village, Sanatan Dharam Mandir Rd, Lalitpur Colony, Lashkar, Gwalior, Madhya Pradesh (NE)	7530.81	(26.1993911, 78.1619911)	Driver	0.91		 00:07	00:00	00:04	00:00	8	18	0	N	0	
12-02-2024 11:42	OYO 8194 The Golden Village, Sanatan Dharam Mandir Rd, Lalitpur Colony, Lashkar, Gwalior, Madhya Pradesh (NE)	7530.81	(26.1993333, 78.1619467)	12-02-2024 11:43	Mangalam School of Nursing, 14, Hospital Rd, Near Chandak Parisar Hospital, Lalitpur Colony, Lashkar, Gwalior, Madhya Pradesh (NW)	7530.95	(26.1982822, 78.1614667)	Driver	0.13		 00:01	00:00	00:07	00:00	5	13	0	N	0	
12-02-2024 11:50	Mangalam School of Nursing, 14, Hospital Rd, Near Chandak Parisar Hospital, Lalitpur Colony, Lashkar, Gwalior, Madhya Pradesh (NW)	7530.95	(26.1983067, 78.1614311)	12-02-2024 11:52	Parivar Hospital, Near Hospital Road, Near, Sanatan Dharam Mandir Rd, Lalitpur Colony, Lashkar, Gwalior, Madhya Pradesh (NW)	7531.32	(26.1974822, 78.1610222)	Driver	0.37		 00:01	00:00	00:08	00:00	13	13	0	N	0	

Trip Detail

MP07L1462 - 355172100226289 from 01-02-2024 00:00:00 to 29-02-2024 17:58:00

Detail

Start				End				Driver	Distance	Total Distance	Running V/S Stop	Running	Idle	Stop	Inactive	Speed		Over Speed	Immobilize	Alert(s)
Start Time	Start Location	Start Odometer	Start Coordinate	End Time	End Location	End Odometer	End Coordinate									AVG	MAX			
12-02-2024 11:59	Parivar Hospital, Near Hospital Road, Near, Sanatan Dharam Mandir Rd, Lalitpur Colony, Lashkar, Gwalior, Madhya Pradesh (NW)	7531.32	(26.1974822, 78.1609156)	12-02-2024 12:01	Kartik Hospital, Hospital Rd, Geeta Colony, Dal Bazaar, Lashkar, Gwalior, Madhya Pradesh (SW)	7531.46	(26.1964067, 78.1603911)	Driver	0.14		00:01	00:00	00:04	00:00	7	11	0	N	0	
12-02-2024 12:05	Kartik Hospital, Hospital Rd, Geeta Colony, Dal Bazaar, Lashkar, Gwalior, Madhya Pradesh (SW)	7531.46	(26.1963533, 78.1604089)	12-02-2024 12:12	Vaidansh Hospital, Gwalior, Lalitpur Colony, Lashkar, Gwalior, Madhya Pradesh (SE)	7531.75	(26.1946133, 78.1611822)	Driver	0.29		00:07	00:00	00:06	00:00	2	15	0	N	0	
12-02-2024 12:18	Vaidansh Hospital, Gwalior, Lalitpur Colony, Lashkar, Gwalior, Madhya Pradesh (SE)	7531.75	(26.1946622, 78.1612356)	12-02-2024 12:23	Balaji Hospital & Trauma Centre, Lalitpur Colony, Lashkar, Gwalior, Madhya Pradesh (SW)	7532.45	(26.1973911, 78.1621956)	Driver	0.71		00:05	00:00	00:17	00:00	8	13	0	N	0	
12-02-2024 12:40	Balaji Hospital & Trauma Centre, Lalitpur Colony, Lashkar, Gwalior, Madhya Pradesh (SW)	7532.45	(26.1974156, 78.1621867)	12-02-2024 12:45	Mughal Darbar, Achleshwar Road Central Mall, Roshni Ghar Mohalla, Lashkar, Gwalior, Madhya Pradesh (SW)	7532.79	(26.19924, 78.1640889)	Driver	0.34		00:04	00:00	00:03	00:00	5	17	0	N	0	

Trip Detail

MP07L1462 - 355172100226289 from 01-02-2024 00:00:00 to 29-02-2024 17:58:00

Detail

Start				End				Driver	Distance	Total Distance	Running V/S Stop	Running	Idle	Stop	Inactive	Speed		Over Speed	Immobilize	Alert(s)
Start Time	Start Location	Start Odometer	Start Coordinate	End Time	End Location	End Odometer	End Coordinate									AVG	MAX			
12-02-2024 12:47	Mughal Darbar, Achleshwar Road Central Mall, Roshni Ghar Mohalla, Lashkar, Gwalior, Madhya Pradesh (SW)	7532.79	(26.1992511, 78.1641333)	12-02-2024 12:51	Bahrtiyam Vidya Peeth, a 62, Helipad Colony, Lashkar, Gwalior, Madhya Pradesh (SW)	7533.15	(26.20162, 78.1647022)	Driver	0.37		00:04	00:00	00:51	00:00	6	13	0	N	0	
12-02-2024 13:42	Bahrtiyam Vidya Peeth, a 62, Helipad Colony, Lashkar, Gwalior, Madhya Pradesh (SW)	7533.15	(26.2016533, 78.16472)	12-02-2024 13:49	Metro Neuro Hospital, N 10, opp. Sanskar Marriage Garden, Chetakpuri, Lashkar, Gwalior, Madhya Pradesh (NW)	7534.5	(26.2008422, 78.1738489)	Driver	1.35		00:07	00:00	00:06	00:00	12	30	0	N	0	
12-02-2024 13:56	Metro Neuro Hospital, N 10, opp. Sanskar Marriage Garden, Chetakpuri, Lashkar, Gwalior, Madhya Pradesh (NW)	7534.5	(26.2008844, 78.1739111)	12-02-2024 13:57	Sangam Apartment, Opp. Goyal Marvel, Madhav Nagar, Lashkar, Gwalior, Madhya Pradesh (NW)	7534.71	(26.2020222, 78.1746044)	Driver	0.2		00:02	00:00	00:03	00:00	6	16	0	N	0	
12-02-2024 14:00	Sangam Apartment, Opp. Goyal Marvel, Madhav Nagar, Lashkar, Gwalior, Madhya Pradesh (NW)	7534.71	(26.2020022, 78.1746044)	12-02-2024 14:01	Satya Marketing, Gwalior,, Madhav Nagar, Lashkar, Gwalior, Madhya Pradesh (SW)	7534.76	(26.2024333, 78.1746489)	Driver	0.05		00:01	00:00	00:03	00:00	4	10	0	N	0	

Trip Detail

MP07L1462 - 355172100226289 from 01-02-2024 00:00:00 to 29-02-2024 17:58:00

Detail

Start				End				Driver	Distance	Total Distance	Running V/S Stop	Running	Idle	Stop	Inactive	Speed		Over Speed	Immobilize	Alert(s)
Start Time	Start Location	Start Odometer	Start Coordinate	End Time	End Location	End Odometer	End Coordinate									AVG	MAX			
12-02-2024 14:04	Satya Marketing, Gwalior,, Madhav Nagar, Lashkar, Gwalior, Madhya Pradesh (SW)	7534.76	(26.2024467, 78.1746133)	12-02-2024 14:08	AGRAWAL HOSPITAL AND RESEARCH INSTITUTE, H-204, Madhav Nagar, Lashkar, Gwalior, Madhya Pradesh (NW)	7535.25	(26.2008, 78.1762044)	Driver	0.49		00:05	00:00	00:03	00:00	6	22	0	N	0	
12-02-2024 14:11	AGRAWAL HOSPITAL AND RESEARCH INSTITUTE, H-204, Madhav Nagar, Lashkar, Gwalior, Madhya Pradesh (NW)	7535.25	(26.2000844, 78.1762311)	12-02-2024 14:15	Maruti Suzuki ARENA (Prem Motors, Gwalior, AG Office Road), Kanwal Complex, AG Office Rd, Viivek Vihar, Lashkar, Gwalior, Madhya Pradesh (NW)	7536.31	(26.2070022, 78.18072)	Driver	1.06		00:04	00:00	00:03	00:00	15	27	0	N	0	
12-02-2024 14:18	Maruti Suzuki ARENA (Prem Motors, Gwalior, AG Office Road), Kanwal Complex, AG Office Rd, Viivek Vihar, Lashkar, Gwalior, Madhya Pradesh (NW)	7536.31	(26.2070356, 78.1807289)	12-02-2024 14:25	Sahara Hospital, 19 A, Vijay Nagar Extension, Basant Vihar Colony, Lashkar, Gwalior, Madhya Pradesh (NW)	7536.91	(26.2084533, 78.1770667)	Driver	0.61		00:06	00:02	00:02	00:00	6	21	0	N	0	

Trip Detail

MP07L1462 - 355172100226289 from 01-02-2024 00:00:00 to 29-02-2024 17:58:00





Detail

Start				End				Driver	Distance	Total Distance	Running V/S Stop	Running	Idle	Stop	Inactive	Speed		Over Speed	Immobilize	Alert(s)
Start Time	Start Location	Start Odometer	Start Coordinate	End Time	End Location	End Odometer	End Coordinate									AVG	MAX			
12-02-2024 14:27	Sahara Hospital, 19 A, Vijay Nagar Extension, Basant Vihar Colony, Lashkar, Gwalior, Madhya Pradesh (NW)	7536.91	(26.2084956, 78.1770133)	12-02-2024 14:31	Param Food Complex, Opp.Scindia Kanya Vidyalaya, Moti Mahal Road, Padav, Basant Vihar Colony, Lashkar, Gwalior, Madhya Pradesh (SE)	7537.46	(26.2104, 78.1766489)	Driver	0.55			00:04	00:00	00:06	00:00	8	20	0	N	0
12-02-2024 14:37	Param Food Complex, Opp.Scindia Kanya Vidyalaya, Moti Mahal Road, Padav, Basant Vihar Colony, Lashkar, Gwalior, Madhya Pradesh (NE)	7537.46	(26.21046, 78.17664)	12-02-2024 14:50	Anand Family Mart, Below A.G. Office Bridge, Viivek Vihar, Lashkar, Gwalior, Madhya Pradesh (SW)	7539.7	(26.2047733, 78.1807111)	Driver	2.25			00:11	00:01	00:02	00:00	12	23	0	N	0
12-02-2024 14:53	Anand Family Mart, Below A.G. Office Bridge, Viivek Vihar, Lashkar, Gwalior, Madhya Pradesh (SW)	7539.7	(26.2047289, 78.18072)	12-02-2024 14:54	Anand Family Mart, Below A.G. Office Bridge, Viivek Vihar, Lashkar, Gwalior, Madhya Pradesh (SE)	7539.79	(26.2039178, 78.1808711)	Driver	0.09			00:01	00:00	00:16	00:00	5	11	0	N	0

# Trip Detail

MP07L1462 - 355172100226289 from 01-02-2024 00:00:00 to 29-02-2024 17:58:00

## Detail

Start				End				Driver	Distance	Total Distance	Running V/S Stop	Running	Idle	Stop	Inactive	Speed		Over Speed	Immobilize	Alert(s)
Start Time	Start Location	Start Odometer	Start Coordinate	End Time	End Location	End Odometer	End Coordinate									AVG	MAX			
12-02-2024 15:10	Anand Family Mart, Below A.G. Office Bridge, Viivek Vihar, Lashkar, Gwalior, Madhya Pradesh (SE)	7539.79	(26.2038978, 78.1808356)	12-02-2024 15:14	AGRAWAL HOSPITAL AND RESEARCH INSTITUTE, H-204, Madhav Nagar, Lashkar, Gwalior, Madhya Pradesh (NE)	7541.03	(26.2000733, 78.1762933)	Driver	1.24			00:04	00:00	00:08	00:00	19	26	0	N	0
12-02-2024 15:22	AGRAWAL HOSPITAL AND RESEARCH INSTITUTE, H-204, Madhav Nagar, Lashkar, Gwalior, Madhya Pradesh (NW)	7541.03	(26.2000844, 78.1762489)	12-02-2024 16:19	Bharat Petroleum, Petrol Pump -Shreeji Fuels, VILL ANTRI, Gwalior, Madhya Pradesh (NE)	7560.9	(26.06376, 78.2265244)	Driver	19.87			00:52	00:05	00:04	00:00	23	41	0	N	0
12-02-2024 16:23	Bharat Petroleum, Petrol Pump - Shreeji Fuels, VILL ANTRI, Gwalior, Madhya Pradesh (NE)	7560.9	(26.0637489, 78.2266133)	12-02-2024 17:41	State Bank Of India ATM, Hazira Chowk, Tansen Road, Hazira, Tansen Nagar, Gwalior, Madhya Pradesh (NW)	7584.3	(26.2313733, 78.1810311)	Driver	23.4	64.51		01:18	00:00	16:22	00:00	18	46	0	N	0
13-02-2024 10:03	State Bank Of India ATM, Hazira Chowk, Tansen Road, Hazira, Tansen Nagar, Gwalior, Madhya Pradesh (SW)	7584.3	(26.2312911, 78.1810578)	13-02-2024 10:23	Kamla Raja Hospital, Kamla raja, J. A. Hospital Campus, Lashkar, Gwalior, Madhya Pradesh (SE)	7591.26	(26.1908778, 78.1566933)	Driver	6.96			00:20	00:00	00:10	00:00	21	38	0	N	0

Trip Detail

MP07L1462 - 355172100226289 from 01-02-2024 00:00:00 to 29-02-2024 17:58:00

Detail

Start				End				Driver	Distance	Total Distance	Running V/S Stop	Running	Idle	Stop	Inactive	Speed		Over Speed	Immobilize	Alert(s)
Start Time	Start Location	Start Odometer	Start Coordinate	End Time	End Location	End Odometer	End Coordinate									AVG	MAX			
13-02-2024 10:33	Kamla Raja Hospital, Kamla raja, J. A. Hospital Campus, Lashkar, Gwalior, Madhya Pradesh (SE)	7591.26	(26.1908489, 78.1566844)	13-02-2024 10:38	Jain Motors, IOCL Petrol Pump, Kampoo Rd, Near Girraj ji Mandir, Jawahar Colony, Lashkar, Gwalior, Madhya Pradesh (NW)	7592.57	(26.1937511, 78.1523022)	Driver	1.31			00:05	00:00	00:02	00:00	15	26	0	N	0
13-02-2024 10:40	Jain Motors, IOCL Petrol Pump, Kampoo Rd, Near Girraj ji Mandir, Jawahar Colony, Lashkar, Gwalior, Madhya Pradesh (NW)	7592.57	(26.19378, 78.1522933)	13-02-2024 10:41	Hotel Krishna Lodge, Kampoo Rd, opposite Mahavir Bhavan, beside petrol pump, in the krishna market, Jawahar Colony, Lashkar, Gwalior, Madhya Pradesh (SE)	7592.64	(26.1937267, 78.1528533)	Driver	0.07			00:01	00:00	00:03	00:00	4	9	0	N	0
13-02-2024 10:44	Hotel Krishna Lodge, Kampoo Rd, opposite Mahavir Bhavan, beside petrol pump, in the krishna market, Jawahar Colony, Lashkar, Gwalior, Madhya Pradesh (SE)	7592.64	(26.1937289, 78.1528622)	13-02-2024 10:46	Syndicate Bank, Nimbalkar Ki Goth No.2, Lohiya Bazaar, Gwalior, Madhya Pradesh (SW)	7592.7	(26.1937533, 78.1534222)	Driver	0.06			00:02	00:00	00:05	00:00	2	8	0	N	0

Trip Detail

MP07L1462 - 355172100226289 from 01-02-2024 00:00:00 to 29-02-2024 17:58:00

Detail

Start				End				Driver	Distance	Total Distance	Running V/S Stop	Running	Idle	Stop	Inactive	Speed		Over Speed	Immobilize	Alert(s)
Start Time	Start Location	Start Odometer	Start Coordinate	End Time	End Location	End Odometer	End Coordinate									AVG	MAX			
13-02-2024 10:51	Syndicate Bank, Nimbalkar Ki Goth No.2, Lohiya Bazaar, Gwalior, Madhya Pradesh (SW)	7592.7	(26.19378, 78.1534311)	13-02-2024 10:51	Bharat Petroleum Fuel Station, Kampoo Rd, Nimbalkar Ki Goth No.2, Lashkar, Gwalior, Madhya Pradesh (SE)	7592.74	(26.1936578, 78.1537956)	Driver	0.04		00:01	00:00	00:05	00:00	4	9	0	N	0	
13-02-2024 10:56	Bharat Petroleum Fuel Station, Kampoo Rd, Nimbalkar Ki Goth No.2, Lashkar, Gwalior, Madhya Pradesh (SE)	7592.74	(26.1936311, 78.1538044)	13-02-2024 10:59	Bholenath Misthan Bhandar, Kampoo Rd, Lohiya Bazaar, Gwalior, Madhya Pradesh (NW)	7592.83	(26.1933378, 78.1546667)	Driver	0.09		00:03	00:00	00:02	00:00	2	8	0	N	0	
13-02-2024 11:01	Bholenath Misthan Bhandar, Kampoo Rd, Lohiya Bazaar, Gwalior, Madhya Pradesh (NW)	7592.83	(26.1933422, 78.1546667)	13-02-2024 11:03	Dr. Kaul Hospital and Research Centre, Near, Naya Bazar Main Rd, Indra Colony, Campu, Indra Colony, Naya Bazaar, Lashkar, Gwalior, Madhya Pradesh (SE)	7593.09	(26.1929933, 78.1565867)	Driver	0.26		00:02	00:00	00:09	00:00	8	14	0	N	0	



# Trip Detail

MP07L1462 - 355172100226289 from 01-02-2024 00:00:00 to 29-02-2024 17:58:00

## Detail

Start				End				Driver	Distance	Total Distance	Running V/S Stop	Running	Idle	Stop	Inactive	Speed		Over Speed	Immobilize	Alert(s)
Start Time	Start Location	Start Odometer	Start Coordinate	End Time	End Location	End Odometer	End Coordinate									AVG	MAX			
13-02-2024 11:12	Dr. Kaul Hospital and Research Centre, Near, Naya Bazar Main Rd, Indra Colony, Campu, Indra Colony, Naya Bazaar, Lashkar, Gwalior, Madhya Pradesh (SE)	7593.09	(26.1929289, 78.1565333)	13-02-2024 11:14	Dr. Kaul Hospital and Research Centre, Near, Naya Bazar Main Rd, Indra Colony, Campu, Indra Colony, Naya Bazaar, Lashkar, Gwalior, Madhya Pradesh (SW)	7593.18	(26.1934244, 78.15616)	Driver	0.09			00:02	00:00	00:09	00:00	4	12	0	N	0
13-02-2024 11:23	Dr. Kaul Hospital and Research Centre, Near, Naya Bazar Main Rd, Indra Colony, Campu, Indra Colony, Naya Bazaar, Lashkar, Gwalior, Madhya Pradesh (SW)	7593.18	(26.1934378, 78.1561244)	13-02-2024 11:26	OYO 1067 Hotel Surbhi, Near KRG Collage, Bajaj Oli, Naya Bazaar, Lashkar, Gwalior, Madhya Pradesh (NE)	7593.33	(26.1942756, 78.15544)	Driver	0.16			00:04	00:00	00:03	00:00	2	13	0	N	0
13-02-2024 11:29	AB Covers, Naya Bazaar Rd, Bansali Sadan, Near Johri Nurshing Home, Ganesh Colony, Lohiya Bazaar, Gwalior, Madhya Pradesh (SE)	7593.33	(26.1942956, 78.1554756)	13-02-2024 11:33	Mashoor Ratlami Sev Bhandar - Ratlamiwala, Opp. Jain Mandir, Huzrat pull, Naya Bazaar, Lashkar, Gwalior, Madhya Pradesh (SE)	7593.87	(26.1967733, 78.1548978)	Driver	0.55			00:03	00:00	00:04	00:00	10	19	0	N	0

# Trip Detail

MP07L1462 - 355172100226289 from 01-02-2024 00:00:00 to 29-02-2024 17:58:00

## Detail

Start				End				Driver	Distance	Total Distance	Running V/S Stop	Running	Idle	Stop	Inactive	Speed		Over Speed	Immobilize	Alert(s)
Start Time	Start Location	Start Odometer	Start Coordinate	End Time	End Location	End Odometer	End Coordinate									AVG	MAX			
13-02-2024 11:37	Mashoor Ratlami Sev Bhandar - Ratlamiwala, Opp. Jain Mandir, Huzrat pull, Naya Bazaar, Lashkar, Gwalior, Madhya Pradesh (SE)	7593.87	(26.1967889, 78.1548978)	13-02-2024 11:40	Verma Hospital & Fertility Center, Dal Bazar, Indar Ganj, Naya Bazaar, Lashkar, Gwalior, Madhya Pradesh (NW)	7594.25	(26.1961222, 78.1583111)	Driver	0.38			00:03	00:00	00:03	00:00	8	20	0	N	0
13-02-2024 11:42	Verma Hospital & Fertility Center, Dal Bazar, Indar Ganj, Naya Bazaar, Lashkar, Gwalior, Madhya Pradesh (NW)	7594.25	(26.1961022, 78.15832)	13-02-2024 11:53	Chandak Hospital, 14, Hospital Rd, Lalitpur Colony, Lashkar, Gwalior, Madhya Pradesh (SW)	7594.82	(26.1984333, 78.1611644)	Driver	0.57			00:07	00:03	00:04	00:00	5	13	0	N	0
13-02-2024 11:56	Chandak Hospital, 14, Hospital Rd, Lalitpur Colony, Lashkar, Gwalior, Madhya Pradesh (SW)	7594.82	(26.1984622, 78.1611467)	13-02-2024 11:57	Olyai Hospital - Best IVF Hospital in Gwalior, Hospital Rd, Lalitpur Colony, Lashkar, Gwalior, Madhya Pradesh (NW)	7594.88	(26.1989778, 78.1614311)	Driver	0.07			00:01	00:00	00:35	00:00	4	9	0	N	0
13-02-2024 12:32	Olyai Hospital - Best IVF Hospital in Gwalior, Hospital Rd, Lalitpur Colony, Lashkar, Gwalior, Madhya Pradesh (NW)	7594.88	(26.1989911, 78.1615556)	13-02-2024 12:34	Chandak Hospital, 14, Hospital Rd, Lalitpur Colony, Lashkar, Gwalior, Madhya Pradesh (SW)	7595.19	(26.1984222, 78.1614222)	Driver	0.31			00:02	00:00	00:07	00:00	9	9	0	N	0

Trip Detail

MP07L1462 - 355172100226289 from 01-02-2024 00:00:00 to 29-02-2024 17:58:00

Detail

Start				End				Driver	Distance	Total Distance	Running V/S Stop	Running	Idle	Stop	Inactive	Speed		Over Speed	Immobilize	Alert(s)
Start Time	Start Location	Start Odometer	Start Coordinate	End Time	End Location	End Odometer	End Coordinate									AVG	MAX			
13-02-2024 12:41	Chandak Hospital, 14, Hospital Rd, Lalitpur Colony, Lashkar, Gwalior, Madhya Pradesh (SW)	7595.19	(26.19836, 78.1614044)	13-02-2024 12:42	Parivar Hospital, Near Hospital Road, Near, Sanatan Dharam Mandir Rd, Lalitpur Colony, Lashkar, Gwalior, Madhya Pradesh (NW)	7595.46	(26.19746, 78.1609333)	Driver	0.27			00:01	00:00	00:07	00:00	15	15	0	N	0
13-02-2024 12:49	Kartik Hospital, Hospital Rd, Geeta Colony, Dal Bazaar, Lashkar, Gwalior, Madhya Pradesh (NE)	7595.46	(26.1974889, 78.16088)	13-02-2024 12:58	Vaidansh Hospital, Gwalior, Lalitpur Colony, Lashkar, Gwalior, Madhya Pradesh (SE)	7596.13	(26.1946333, 78.16128)	Driver	0.67			00:07	00:01	00:07	00:00	6	17	0	N	0
13-02-2024 13:05	Vaidansh Hospital, Gwalior, Lalitpur Colony, Lashkar, Gwalior, Madhya Pradesh (SE)	7596.13	(26.1945844, 78.1612444)	13-02-2024 13:25	Balaji Hospital & Trauma Centre, Lalitpur Colony, Lashkar, Gwalior, Madhya Pradesh (SW)	7597.35	(26.1974689, 78.16208)	Driver	1.22			00:12	00:09	00:06	00:00	6	27	0	N	0
13-02-2024 13:32	Balaji Hospital & Trauma Centre, Lalitpur Colony, Lashkar, Gwalior, Madhya Pradesh (SW)	7597.35	(26.1974556, 78.16216)	13-02-2024 13:38	Suyash Hospital, Near Achaleshwar Mandir, Jiwaji Club Road, Maharana Pratap Nagar, Lashkar, Gwalior, Madhya Pradesh (SW)	7598.11	(26.1984911, 78.1662756)	Driver	0.76			00:06	00:00	00:06	00:00	7	18	0	N	0

Trip Detail

MP07L1462 - 355172100226289 from 01-02-2024 00:00:00 to 29-02-2024 17:58:00

Detail

Start				End				Driver	Distance	Total Distance	Running V/S Stop	Running	Idle	Stop	Inactive	Speed		Over Speed	Immobilize	Alert(s)
Start Time	Start Location	Start Odometer	Start Coordinate	End Time	End Location	End Odometer	End Coordinate									AVG	MAX			
13-02-2024 13:43	Suyash Hospital, Near Achaleswar Mandir, Jiwaji Club Road, Maharana Pratap Nagar, Lashkar, Gwalior, Madhya Pradesh (SW)	7598.11	(26.1984689, 78.1662933)	13-02-2024 13:45	Shree Madhav Satsang Ashram, Maharana Pratap Nagar, Lashkar, Gwalior, Madhya Pradesh (NW)	7598.39	(26.1978867, 78.1674578)	Driver	0.28			00:02	00:00	00:02	00:00	8	14	0	N	0
13-02-2024 13:48	Shree Madhav Satsang Ashram, Maharana Pratap Nagar, Lashkar, Gwalior, Madhya Pradesh (NW)	7598.39	(26.1978711, 78.1674667)	13-02-2024 13:53	Metro Neuro Hospital, N 10, opp. Sanskar Marriage Garden, Chetakpuri, Lashkar, Gwalior, Madhya Pradesh (NW)	7599.71	(26.2008711, 78.17384)	Driver	1.32			00:05	00:00	00:03	00:00	16	31	0	N	0
13-02-2024 13:56	Metro Neuro Hospital, N 10, opp. Sanskar Marriage Garden, Chetakpuri, Lashkar, Gwalior, Madhya Pradesh (NW)	7599.71	(26.2008711, 78.1738578)	13-02-2024 13:58	Sangam Apartment, Opp. Goyal Marvel, Madhav Nagar, Lashkar, Gwalior, Madhya Pradesh (NW)	7599.94	(26.2024, 78.1745867)	Driver	0.23			00:02	00:00	00:03	00:00	7	16	0	N	0
13-02-2024 14:01	Satya Marketing, Gwalior,, Madhav Nagar, Lashkar, Gwalior, Madhya Pradesh (SW)	7599.94	(26.2024289, 78.1746133)	13-02-2024 14:05	AGRAWAL HOSPITAL AND RESEARCH INSTITUTE, H-204, Madhav Nagar, Lashkar, Gwalior, Madhya Pradesh (NW)	7600.32	(26.2001333, 78.1761867)	Driver	0.38			00:04	00:00	00:03	00:00	5	19	0	N	0

Trip Detail

MP07L1462 - 355172100226289 from 01-02-2024 00:00:00 to 29-02-2024 17:58:00

Detail

Start				End				Driver	Distance	Total Distance	Running V/S Stop	Running	Idle	Stop	Inactive	Speed		Over Speed	Immobilize	Alert(s)
Start Time	Start Location	Start Odometer	Start Coordinate	End Time	End Location	End Odometer	End Coordinate									AVG	MAX			
13-02-2024 14:09	AGRAWAL HOSPITAL AND RESEARCH INSTITUTE , H-204, Madhav Nagar, Lashkar, Gwalior, Madhya Pradesh (NW)	7600.32	(26.2001178, 78.1762044)	13-02-2024 14:23	Little Millennium Pre School, A-7, Vijay Nagar Extension, Basant Vihar Colony, Lashkar, Gwalior, Madhya Pradesh (SE)	7602.23	(26.2071733, 78.1787911)	Driver	1.91		00:11	00:04	00:03	00:00	10	29	0	N	0	
13-02-2024 14:26	Little Millennium Pre School, A-7, Vijay Nagar Extension, Basant Vihar Colony, Lashkar, Gwalior, Madhya Pradesh (SE)	7602.23	(26.2071867, 78.1787644)	13-02-2024 14:37	Param Food Complex, Opp.Scindia Kanya Vidyalaya, Moti Mahal Road, Padav, Basant Vihar Colony, Lashkar, Gwalior, Madhya Pradesh (NW)	7603.04	(26.2106156, 78.1764178)	Driver	0.81		00:09	00:01	00:10	00:00	5	23	0	N	0	
13-02-2024 14:47	Param Food Complex, Opp.Scindia Kanya Vidyalaya, Moti Mahal Road, Padav, Basant Vihar Colony, Lashkar, Gwalior, Madhya Pradesh (NW)	7603.04	(26.2106689, 78.1762311)	13-02-2024 15:09	Vaishno Devi Mandir Gwalior, Jhansi Rd, Gwalior, Madhya Pradesh (SE)	7610.79	(26.1576822, 78.1849333)	Driver	7.75		00:22	00:00	00:03	00:00	21	42	0	N	0	
13-02-2024 15:12	Vaishno Devi Mandir Gwalior, Jhansi Rd, Gwalior, Madhya Pradesh (SE)	7610.79	(26.1576867, 78.1849333)	13-02-2024 16:23	Raunak Fuels, Dabra Rd, Hisar, Madhya Pradesh (SE)	7625.24	(26.0990156, 78.23208)	Driver	14.45		01:00	00:11	00:05	00:00	14	36	0	N	0	

Trip Detail

MP07L1462 - 355172100226289 from 01-02-2024 00:00:00 to 29-02-2024 17:58:00

Detail

Start				End				Driver	Distance	Total Distance	Running V/S Stop	Running	Idle	Stop	Inactive	Speed		Over Speed	Immobilize	Alert(s)
Start Time	Start Location	Start Odometer	Start Coordinate	End Time	End Location	End Odometer	End Coordinate									AVG	MAX			
13-02-2024 16:28	Bharat Petroleum, Petrol Pump - Shreeji Fuels, VILL ANTRI, Gwalior, Madhya Pradesh (NE)	7625.24	(26.0637533, 78.2264178)	13-02-2024 16:29	Bharat Petroleum, Petrol Pump -Shreeji Fuels, VILL ANTRI, Gwalior, Madhya Pradesh (NE)	7629.23	(26.0637422, 78.2266133)	Driver	3.99		00:01	00:00	00:18	00:00	0	0	0	N	0	
13-02-2024 16:47	Bharat Petroleum, Petrol Pump - Shreeji Fuels, VILL ANTRI, Gwalior, Madhya Pradesh (NE)	7629.23	(26.0637489, 78.2266667)	13-02-2024 16:49	Bharat Petroleum, Petrol Pump -Shreeji Fuels, VILL ANTRI, Gwalior, Madhya Pradesh (NE)	7629.28	(26.0638711, 78.2266667)	Driver	0.05	45.01	00:02	00:00	79:21	00:00	0	0	0	N	0	
17-02-2024 00:09	Bharat Petroleum, Petrol Pump - Shreeji Fuels, VILL ANTRI, Gwalior, Madhya Pradesh (NE)	7629.28	(26.0638533, 78.2267111)	17-02-2024 00:10	Bharat Petroleum, Petrol Pump -Shreeji Fuels, VILL ANTRI, Gwalior, Madhya Pradesh (NE)	7629.29	(26.0638533, 78.2267111)	Driver	0.01		00:01	00:00	00:31	00:00	0	0	0	N	0	
17-02-2024 00:41	Bharat Petroleum, Petrol Pump - Shreeji Fuels, VILL ANTRI, Gwalior, Madhya Pradesh (NE)	7629.29	(26.06386, 78.2267378)	17-02-2024 00:52	Bharat Petroleum, Petrol Pump -Shreeji Fuels, VILL ANTRI, Gwalior, Madhya Pradesh (NE)	7629.45	(26.0637133, 78.2265156)	Driver	0.16		00:06	00:05	00:42	00:00	2	2	0	N	0	

Trip Detail

MP07L1462 - 355172100226289 from 01-02-2024 00:00:00 to 29-02-2024 17:58:00

Detail

Start				End				Driver	Distance	Total Distance	Running V/S Stop	Running	Idle	Stop	Inactive	Speed		Over Speed	Immobilize	Alert(s)
Start Time	Start Location	Start Odometer	Start Coordinate	End Time	End Location	End Odometer	End Coordinate									AVG	MAX			
17-02-2024 01:34	Bharat Petroleum, Petrol Pump - Shreeji Fuels, VILL ANTRI, Gwalior, Madhya Pradesh (NE)	7629.45	(26.0637244, 78.2264978)	17-02-2024 01:36	Bharat Petroleum, Petrol Pump -Shreeji Fuels, VILL ANTRI, Gwalior, Madhya Pradesh (NE)	7629.5	(26.0638644, 78.2267556)	Driver	0.05	0.22		00:02	00:00	67:31	00:00	2	7	0	N	0
19-02-2024 21:06	Bharat Petroleum, Petrol Pump - Shreeji Fuels, VILL ANTRI, Gwalior, Madhya Pradesh (NE)	7629.5	(26.0639111, 78.2268089)	19-02-2024 21:08	Bharat Petroleum, Petrol Pump -Shreeji Fuels, VILL ANTRI, Gwalior, Madhya Pradesh (NE)	7629.58	(26.0637578, 78.2266756)	Driver	0.08			00:01	00:00	00:13	00:00	3	9	0	N	0
19-02-2024 21:21	Bharat Petroleum, Petrol Pump - Shreeji Fuels, VILL ANTRI, Gwalior, Madhya Pradesh (NE)	7629.58	(26.0637822, 78.2266311)	19-02-2024 21:21	Bharat Petroleum, Petrol Pump -Shreeji Fuels, VILL ANTRI, Gwalior, Madhya Pradesh (NE)	7629.59	(26.0637733, 78.2265333)	Driver	0.01			00:01	00:00	00:17	00:00	0	0	0	N	0
19-02-2024 21:39	Bharat Petroleum, Petrol Pump - Shreeji Fuels, VILL ANTRI, Gwalior, Madhya Pradesh (NE)	7629.59	(26.0637889, 78.2264889)	19-02-2024 21:40	Bharat Petroleum, Petrol Pump -Shreeji Fuels, VILL ANTRI, Gwalior, Madhya Pradesh (NE)	7629.65	(26.0639156, 78.22672)	Driver	0.06	0.15		00:01	00:00	211:04	00:00	4	8	0	N	0

Trip Detail

MP07L1462 - 355172100226289 from 01-02-2024 00:00:00 to 29-02-2024 17:58:00

Detail

Start				End				Driver	Distance	Total Distance	Running V/S Stop	Running	Idle	Stop	Inactive	Speed		Over Speed	Immobilize	Alert(s)
Start Time	Start Location	Start Odometer	Start Coordinate	End Time	End Location	End Odometer	End Coordinate									AVG	MAX			
28-02-2024 16:43	Bharat Petroleum, Petrol Pump - Shreeji Fuels, VILL ANTRI, Gwalior, Madhya Pradesh (NE)	7629.65	(26.06386, 78.2267733)	28-02-2024 17:53	State Bank Of India ATM, Hazira Chowk, Tansen Road, Hazira, Tansen Nagar, Gwalior, Madhya Pradesh (SW)	7653.72	(26.2312556, 78.1810578)	Driver	24.06	24.06		01:10	00:00	15:45	00:00	21	47	0	N	0
29-02-2024 09:38	State Bank Of India ATM, Hazira Chowk, Tansen Road, Hazira, Tansen Nagar, Gwalior, Madhya Pradesh (SW)	7653.72	(26.2312044, 78.1810489)	29-02-2024 09:59	Kamla Raja Hospital, Kamla raja, J. A. Hospital Campus, Lashkar, Gwalior, Madhya Pradesh (SE)	7659.83	(26.19094, 78.1566133)	Driver	6.1			00:21	00:00	00:23	00:00	18	38	0	N	0
29-02-2024 10:22	Kamla Raja Hospital, Kamla raja, J. A. Hospital Campus, Lashkar, Gwalior, Madhya Pradesh (SE)	7659.83	(26.1909111, 78.1566311)	29-02-2024 10:28	Bharat Petroleum Fuel Station, Kampoo Rd, Nimbalkar Ki Goth No.2, Lashkar, Gwalior, Madhya Pradesh (SE)	7661.05	(26.1937133, 78.1536444)	Driver	1.23			00:06	00:00	00:17	00:00	12	21	0	N	0
29-02-2024 10:45	Bharat Petroleum Fuel Station, Kampoo Rd, Nimbalkar Ki Goth No.2, Lashkar, Gwalior, Madhya Pradesh (SE)	7661.05	(26.1937867, 78.1536444)	29-02-2024 10:47	Bholenath Mistan Bhandar, Kampoo Rd, Lohiya Bazaar, Gwalior, Madhya Pradesh (NW)	7661.17	(26.193422, 78.1546844)	Driver	0.12			00:02	00:00	00:02	00:00	4	15	0	N	0



Trip Detail

MP07L1462 - 355172100226289 from 01-02-2024 00:00:00 to 29-02-2024 17:58:00

Detail

Start				End				Driver	Distance	Total Distance	Running V/S Stop	Running	Idle	Stop	Inactive	Speed		Over Speed	Immobilize	Alert(s)
Start Time	Start Location	Start Odometer	Start Coordinate	End Time	End Location	End Odometer	End Coordinate									AVG	MAX			
29-02-2024 10:49	Bholenath Misthan Bhandar, Kampoo Rd, Lohiya Bazaar, Gwalior, Madhya Pradesh (SW)	7661.17	(26.1933311, 78.1547022)	29-02-2024 10:51	Dr. Kaul Hospital and Research Centre, Near, Naya Bazar Main Rd, Indra Colony, Campu, Indra Colony, Naya Bazaar, Lashkar, Gwalior, Madhya Pradesh (SW)	7661.35	(26.1934933, 78.1561778)	Driver	0.18			00:02	00:00	00:07	00:00	5	12	0	N	0
29-02-2024 10:58	Dr. Kaul Hospital and Research Centre, Near, Naya Bazar Main Rd, Indra Colony, Campu, Indra Colony, Naya Bazaar, Lashkar, Gwalior, Madhya Pradesh (SW)	7661.35	(26.1934533, 78.15616)	29-02-2024 10:59	AB Covers, Naya Bazaar Rd, Bansali Sadan, Near Johri Nurshing Home, Ganesh Colony, Lohiya Bazaar, Gwalior, Madhya Pradesh (SE)	7661.54	(26.1943, 78.15544)	Driver	0.19			00:01	00:00	00:06	00:00	9	13	0	N	0
29-02-2024 11:05	AB Covers, Naya Bazaar Rd, Bansali Sadan, Near Johri Nurshing Home, Ganesh Colony, Lohiya Bazaar, Gwalior, Madhya Pradesh (SE)	7661.54	(26.1943178, 78.1554311)	29-02-2024 11:10	Mashoor Ratlami Sev Bhandar - Ratlamiwala, Opp. Jain Mandir, Huzrat pull, Naya Bazaar, Lashkar, Gwalior, Madhya Pradesh (SE)	7662.44	(26.1967489, 78.15488)	Driver	0.9			00:05	00:00	00:06	00:00	12	18	0	N	0

Trip Detail

MP07L1462 - 355172100226289 from 01-02-2024 00:00:00 to 29-02-2024 17:58:00

Detail

Start				End				Driver	Distance	Total Distance	Running V/S Stop	Running	Idle	Stop	Inactive	Speed		Over Speed	Immobilize	Alert(s)
Start Time	Start Location	Start Odometer	Start Coordinate	End Time	End Location	End Odometer	End Coordinate									AVG	MAX			
29-02-2024 11:16	Mashoor Ratlami Sev Bhandar - Ratlamiwala, Opp. Jain Mandir, Huzrat pull, Naya Bazaar, Lashkar, Gwalior, Madhya Pradesh (SE)	7662.44	(26.1967667, 78.1549156)	29-02-2024 11:20	Mahesh kirana stores, Dal Bazaar Main Rd, Indar Ganj, Geeta Colony, Dal Bazaar, Lashkar, Gwalior, Madhya Pradesh (SW)	7663.12	(26.1963533, 78.1584889)	Driver	0.68		00:04	00:00	00:03	00:00	11	20	0	N	0	
29-02-2024 11:23	Mahesh kirana stores, Dal Bazaar Main Rd, Indar Ganj, Geeta Colony, Dal Bazaar, Lashkar, Gwalior, Madhya Pradesh (SW)	7663.12	(26.1963622, 78.1585333)	29-02-2024 11:34	Param Food Complex, Opp.Scindia Kanya Vidyalaya, Moti Mahal Road, Padav, Basant Vihar Colony, Lashkar, Gwalior, Madhya Pradesh (NW)	7665.9	(26.21064, 78.1763467)	Driver	2.79		00:11	00:00	00:03	00:00	15	32	0	N	0	
29-02-2024 11:37	Param Food Complex, Opp.Scindia Kanya Vidyalaya, Moti Mahal Road, Padav, Basant Vihar Colony, Lashkar, Gwalior, Madhya Pradesh (NW)	7665.9	(26.21064, 78.1763644)	29-02-2024 11:58	OYO 8194 The Golden Village, Sanatan Dharam Mandir Rd, Lalitpur Colony, Lashkar, Gwalior, Madhya Pradesh (SW)	7669.18	(26.1990244, 78.1615822)	Driver	3.28		00:18	00:03	00:04	00:00	11	34	0	N	0	

Trip Detail

MP07L1462 - 355172100226289 from 01-02-2024 00:00:00 to 29-02-2024 17:58:00

Detail

Start				End				Driver	Distance	Total Distance	Running V/S Stop	Running	Idle	Stop	Inactive	Speed		Over Speed	Immobilize	Alert(s)
Start Time	Start Location	Start Odometer	Start Coordinate	End Time	End Location	End Odometer	End Coordinate									AVG	MAX			
29-02-2024 12:03	OYO 8194 The Golden Village, Sanatan Dharam Mandir Rd, Lalitpur Colony, Lashkar, Gwalior, Madhya Pradesh (SW)	7669.18	(26.1990711, 78.1615644)	29-02-2024 12:04	OYO 8194 The Golden Village, Sanatan Dharam Mandir Rd, Lalitpur Colony, Lashkar, Gwalior, Madhya Pradesh (NW)	7669.24	(26.1994378, 78.1618667)	Driver	0.06			00:02	00:00	00:02	00:00	0	0	0	N	0
29-02-2024 12:07	OYO 8194 The Golden Village, Sanatan Dharam Mandir Rd, Lalitpur Colony, Lashkar, Gwalior, Madhya Pradesh (NW)	7669.24	(26.1994467, 78.1618933)	29-02-2024 12:09	Chandak Hospital, 14, Hospital Rd, Lalitpur Colony, Lashkar, Gwalior, Madhya Pradesh (SW)	7669.53	(26.1984511, 78.1615378)	Driver	0.3			00:02	00:00	00:06	00:00	8	19	0	N	0
29-02-2024 12:15	Chandak Hospital, 14, Hospital Rd, Lalitpur Colony, Lashkar, Gwalior, Madhya Pradesh (SW)	7669.53	(26.1984622, 78.1615289)	29-02-2024 12:17	OYO 8194 The Golden Village, Sanatan Dharam Mandir Rd, Lalitpur Colony, Lashkar, Gwalior, Madhya Pradesh (NW)	7669.71	(26.1994422, 78.1618933)	Driver	0.18			00:02	00:00	00:09	00:00	6	10	0	N	0
29-02-2024 12:25	OYO 8194 The Golden Village, Sanatan Dharam Mandir Rd, Lalitpur Colony, Lashkar, Gwalior, Madhya Pradesh (NW)	7669.71	(26.1993533, 78.1617867)	29-02-2024 12:27	Parivar Hospital, Near Hospital Road, Near, Sanatan Dharam Mandir Rd, Lalitpur Colony, Lashkar, Gwalior, Madhya Pradesh (NW)	7669.94	(26.1975178, 78.1609867)	Driver	0.23			00:01	00:00	00:06	00:00	11	17	0	N	0

Trip Detail

MP07L1462 - 355172100226289 from 01-02-2024 00:00:00 to 29-02-2024 17:58:00

Detail

Start				End				Driver	Distance	Total Distance	Running V/S Stop	Running	Idle	Stop	Inactive	Speed		Over Speed	Immobilize	Alert(s)
Start Time	Start Location	Start Odometer	Start Coordinate	End Time	End Location	End Odometer	End Coordinate									AVG	MAX			
29-02-2024 12:32	Parivar Hospital, Near Hospital Road, Near, Sanatan Dharam Mandir Rd, Lalitpur Colony, Lashkar, Gwalior, Madhya Pradesh (NW)	7669.94	(26.1975067, 78.1610044)	29-02-2024 12:33	Kartik Hospital, Hospital Rd, Geeta Colony, Dal Bazaar, Lashkar, Gwalior, Madhya Pradesh (SW)	7669.99	(26.197111, 78.1607911)	Driver	0.05		00:01	00:00	00:02	00:00	4	10	0	N	0	
29-02-2024 12:35	Kartik Hospital, Hospital Rd, Geeta Colony, Dal Bazaar, Lashkar, Gwalior, Madhya Pradesh (SW)	7669.99	(26.1971067, 78.1607733)	29-02-2024 12:38	Vaidansh Hospital, Gwalior, Lalitpur Colony, Lashkar, Gwalior, Madhya Pradesh (SE)	7670.31	(26.1948489, 78.1607378)	Driver	0.32		00:03	00:00	00:12	00:00	6	13	0	N	0	
29-02-2024 12:50	Vaidansh Hospital, Gwalior, Lalitpur Colony, Lashkar, Gwalior, Madhya Pradesh (SE)	7670.31	(26.1948444, 78.1607111)	29-02-2024 12:51	Vaidansh Hospital, Gwalior, Lalitpur Colony, Lashkar, Gwalior, Madhya Pradesh (SE)	7670.36	(26.1946911, 78.1612178)	Driver	0.05		00:01	00:00	00:12	00:00	4	9	0	N	0	

Trip Detail

MP07L1462 - 355172100226289 from 01-02-2024 00:00:00 to 29-02-2024 17:58:00

Detail

Start				End				Driver	Distance	Total Distance	Running V/S Stop	Running	Idle	Stop	Inactive	Speed		Over Speed	Immobilize	Alert(s)
Start Time	Start Location	Start Odometer	Start Coordinate	End Time	End Location	End Odometer	End Coordinate									AVG	MAX			
29-02-2024 13:02	Vaidansh Hospital, Gwalior, Lalitpur Colony, Lashkar, Gwalior, Madhya Pradesh (SE)	7670.36	(26.1946733, 78.1612267)	29-02-2024 13:06	DK EYE AND SKIN HOSPITAL   EYE HOSPITAL   DERMATOLOGIST   EYE DOCTOR   SKIN DOCTOR, 2nd floor, M. K. Plaza, opposite madhav dispensary, Lalitpur Colony, Lashkar, Gwalior, Madhya Pradesh (SW)	7670.54	(26.1941089, 78.1629156)	Driver	0.18			00:03	00:00	00:10	00:00	3	12	0	N	0
29-02-2024 13:16	DK EYE AND SKIN HOSPITAL   EYE HOSPITAL   DERMATOLOGIST   EYE DOCTOR   SKIN DOCTOR, 2nd floor, M. K. Plaza, opposite madhav dispensary, Lalitpur Colony, Lashkar, Gwalior, Madhya Pradesh (SW)	7670.54	(26.1941244, 78.1629689)	29-02-2024 13:22	Balaji Hospital & Trauma Centre, Lalitpur Colony, Lashkar, Gwalior, Madhya Pradesh (SW)	7671.44	(26.1974689, 78.1621244)	Driver	0.89			00:06	00:00	00:05	00:00	8	28	0	N	0

Trip Detail

MP07L1462 - 355172100226289 from 01-02-2024 00:00:00 to 29-02-2024 17:58:00

Detail

Start				End				Driver	Distance	Total Distance	Running V/S Stop	Running	Idle	Stop	Inactive	Speed		Over Speed	Immobilize	Alert(s)
Start Time	Start Location	Start Odometer	Start Coordinate	End Time	End Location	End Odometer	End Coordinate									AVG	MAX			
29-02-2024 13:27	Balaji Hospital & Trauma Centre, Lalitpur Colony, Lashkar, Gwalior, Madhya Pradesh (SW)	7671.44	(26.1974689, 78.1621511)	29-02-2024 13:31	Mughal Darbar, Achleshwar Road Central Mall, Roshni Ghar Mohalla, Lashkar, Gwalior, Madhya Pradesh (SE)	7671.79	(26.1992356, 78.1641689)	Driver	0.36		00:04	00:00	00:06	00:00	6	16	0	N	0	
29-02-2024 13:37	Mughal Darbar, Achleshwar Road Central Mall, Roshni Ghar Mohalla, Lashkar, Gwalior, Madhya Pradesh (SW)	7671.79	(26.1992267, 78.1641422)	29-02-2024 13:40	Suyash Hospital, Near Achaleshwar Club Road, Maharana Pratap Nagar, Lashkar, Gwalior, Madhya Pradesh (SW)	7672.61	(26.1983933, 78.1663733)	Driver	0.83		00:03	00:00	00:03	00:00	10	10	0	N	0	
29-02-2024 13:43	Suyash Hospital, Near Achaleshwar Mandir, Jiwaji Club Road, Maharana Pratap Nagar, Lashkar, Gwalior, Madhya Pradesh (SW)	7672.61	(26.1983844, 78.1663556)	29-02-2024 13:44	Shree Madhav Satsang Ashram, Maharana Pratap Nagar, Lashkar, Gwalior, Madhya Pradesh (NW)	7672.73	(26.1978867, 78.16744)	Driver	0.13		00:01	00:00	00:02	00:00	7	14	0	N	0	
29-02-2024 13:46	Shree Madhav Satsang Ashram, Maharana Pratap Nagar, Lashkar, Gwalior, Madhya Pradesh (NW)	7672.73	(26.1978756, 78.1675022)	29-02-2024 13:52	Metro Neuro Hospital, N 10, opp. Sanskar Marriage Garden, Chetakpuri, Lashkar, Gwalior, Madhya Pradesh (NW)	7674.02	(26.2008956, 78.17384)	Driver	1.29		00:06	00:00	00:06	00:00	12	27	0	N	0	

Trip Detail

MP07L1462 - 355172100226289 from 01-02-2024 00:00:00 to 29-02-2024 17:58:00

Detail

Start				End				Driver	Distance	Total Distance	Running V/S Stop	Running	Idle	Stop	Inactive	Speed		Over Speed	Immobilize	Alert(s)
Start Time	Start Location	Start Odometer	Start Coordinate	End Time	End Location	End Odometer	End Coordinate									AVG	MAX			
29-02-2024 13:58	Metro Neuro Hospital, N 10, opp. Sanskar Marriage Garden, Chetakpuri, Lashkar, Gwalior, Madhya Pradesh (NW)	7674.02	(26.200944, 78.1738844)	29-02-2024 13:59	Sangam Apartment, Opp. Goyal Marvel, Madhav Nagar, Lashkar, Gwalior, Madhya Pradesh (NW)	7674.49	(26.2020156, 78.1746667)	Driver	0.46		00:02	00:00	00:06	00:00	17	20	0	N	0	
29-02-2024 14:06	Sangam Apartment, Opp. Goyal Marvel, Madhav Nagar, Lashkar, Gwalior, Madhya Pradesh (NW)	7674.49	(26.2019978, 78.1746844)	29-02-2024 14:09	ECS Bagless School, Arti Plaza, City Cable Building, Near Raj Express, Chatakpuri, Madhav Nagar, Lashkar, Gwalior, Madhya Pradesh (NE)	7674.69	(26.2007489, 78.1753333)	Driver	0.2		00:03	00:00	00:43	00:00	4	18	0	N	0	
29-02-2024 14:51	ECS Bagless School, Arti Plaza, City Cable Building, Near Raj Express, Chatakpuri, Madhav Nagar, Lashkar, Gwalior, Madhya Pradesh (NE)	7674.69	(26.2007244, 78.17536)	29-02-2024 14:53	AGRAWAL HOSPITAL AND RESEARCH INSTITUTE, H-204, Madhav Nagar, Lashkar, Gwalior, Madhya Pradesh (NW)	7674.92	(26.2001378, 78.1761867)	Driver	0.23		00:02	00:00	00:03	00:00	9	11	0	N	0	

Trip Detail

MP07L1462 - 355172100226289 from 01-02-2024 00:00:00 to 29-02-2024 17:58:00

Detail



Start				End				Driver	Distance	Total Distance	Running V/S Stop	Running	Idle	Stop	Inactive	Speed		Over Speed	Immobilize	Alert(s)
Start Time	Start Location	Start Odometer	Start Coordinate	End Time	End Location	End Odometer	End Coordinate									AVG	MAX			
29-02-2024 14:56	AGRAWAL HOSPITAL AND RESEARCH INSTITUTE , H-204, Madhav Nagar, Lashkar, Gwalior, Madhya Pradesh (NW)	7674.92	(26.2001267, 78.1762044)	29-02-2024 14:58	SBI Bank, Gwalior Madhav Nagar,, Shriram Colony, Harishankar Puram, Madhav Nagar, Lashkar, Gwalior, Madhya Pradesh (SE)	7675.31	(26.1992267, 78.1750756)	Driver	0.39		00:03	00:00	00:05	00:00	9	17	0	N	0	
29-02-2024 15:03	SBI Bank, Gwalior Madhav Nagar,, Shriram Colony, Harishankar Puram, Madhav Nagar, Lashkar, Gwalior, Madhya Pradesh (SE)	7675.31	(26.1992556, 78.1750756)	29-02-2024 15:06	AGRAWAL HOSPITAL AND RESEARCH INSTITUTE, H-204, Madhav Nagar, Lashkar, Gwalior, Madhya Pradesh (SE)	7675.54	(26.1994089, 78.1772444)	Driver	0.23		00:02	00:01	00:04	00:00	8	19	0	N	0	
29-02-2024 15:11	AGRAWAL HOSPITAL AND RESEARCH INSTITUTE , H-204, Madhav Nagar, Lashkar, Gwalior, Madhya Pradesh (SE)	7675.54	(26.1994133, 78.1772711)	29-02-2024 16:04	Jay Jaurasi Restaurant, Jorasi, Madhya Pradesh (SE)	7695.48	(26.0713133, 78.24376)	Driver	19.94		00:54	00:00	00:05	00:00	22	45	0	N	0	
29-02-2024 16:09	Jay Jaurasi Restaurant, Jorasi, Madhya Pradesh (SE)	7695.48	(26.0713111, 78.2437511)	29-02-2024 16:18	Bharat Petroleum, Petrol Pump -Shreeji Fuels, VILL ANTRI, Gwalior, Madhya Pradesh (NE)	7701.26	(26.0637644, 78.2265511)	Driver	5.78		00:07	00:02	00:12	00:00	32	32	0	N	0	



Trip Detail

MP07L1462 - 355172100226289 from 01-02-2024 00:00:00 to 29-02-2024 17:58:00

Detail

Start				End				Driver	Distance	Total Distance	Running V/S Stop	Running	Idle	Stop	Inactive	Speed		Over Speed	Immobilize	Alert(s)
Start Time	Start Location	Start Odometer	Start Coordinate	End Time	End Location	End Odometer	End Coordinate									AVG	MAX			
29-02-2024 16:30	Bharat Petroleum, Petrol Pump - Shreeji Fuels, VILL ANTRI, Gwalior, Madhya Pradesh (NE)	7701.26	(26.0637711, 78.2265422)	29-02-2024 16:31	Bharat Petroleum, Petrol Pump -Shreeji Fuels, VILL ANTRI, Gwalior, Madhya Pradesh (NE)	7701.28	(26.0637644, 78.2267733)	Driver	0.02			00:01	00:00	00:14	00:00	2	6	0	N	0
29-02-2024 16:44	Bharat Petroleum, Petrol Pump - Shreeji Fuels, VILL ANTRI, Gwalior, Madhya Pradesh (NE)	7701.28	(26.0637644, 78.2267378)	29-02-2024 17:38	State Bank Of India ATM, Hazira Chowk, Tansen Road, Hazira, Tansen Nagar, Gwalior, Madhya Pradesh (SW)	7725.13	(26.23128, 78.1810844)	Driver	23.85	71.44		00:53	00:00	00:20	00:00	27	46	0	N	0