

# Trip Detail

MP07LB8270 - TRUCK - 355172100250453 from 01-02-2024 00:00:00 to 29-02-2024 17:58:00



Trip Detail

MP07LB8270 - TRUCK - 355172100250453 from 01-02-2024 00:00:00 to 29-02-2024 17:58:00

Summary

Distance	4309.61
Running	164:25
Idle	20:48
Stop	494:36
Inactive	01:05
Over Speed	0
Alert(s)	0

Detail

Start				End				Driver	Distance	Total Distance	Running V/S Stop	Running	Idle	Stop	Inactive	Speed		Over Speed	Immobilize	Alert(s)
Start Time	Start Location	Start Odometer	Start Coordinate	End Time	End Location	End Odometer	End Coordinate									AVG	MAX			
01-02-2024 09:08	College Of Nursing J. A. Hospital G R Medical College Gwalior, J. A. Hospital Campus, Lashkar, Gwalior, Madhya Pradesh (NW)	16391 3.58	(26.1906156, 78.15736)	01-02-2024 09:09	Kamla Raja Hospital, Kamla raja, J. A. Hospital Campus, Lashkar, Gwalior, Madhya Pradesh (SE)	16391 3.65	(26.1907844, 78.15704)	Driver	0.07			00:01	00:00	00:04	00:00	5	7	0	N	0
01-02-2024 09:14	College Of Nursing J. A. Hospital G R Medical College Gwalior, J. A. Hospital Campus, Lashkar, Gwalior, Madhya Pradesh (NW)	16391 3.65	(26.1907911, 78.1570489)	01-02-2024 09:40	Kamla Raja Hospital, Kamla raja, J. A. Hospital Campus, Lashkar, Gwalior, Madhya Pradesh (SE)	16391 6.98	(26.1908, 78.1567378)	Driver	3.33			00:25	00:01	00:02	00:00	8	36	0	N	0

Trip Detail

MP07LB8270 - TRUCK - 355172100250453 from 01-02-2024 00:00:00 to 29-02-2024 17:58:00

Detail

Start				End				Driver	Distance	Total Distance	Running V/S Stop	Running	Idle	Stop	Inactive	Speed		Over Speed	Immobilize	Alert(s)
Start Time	Start Location	Start Odometer	Start Coordinate	End Time	End Location	End Odometer	End Coordinate									AVG	MAX			
01-02-2024 09:42	Kamla Raja Hospital, Kamla raja, J. A. Hospital Campus, Lashkar, Gwalior, Madhya Pradesh (SE)	16391 6.98	(26.1907956, 78.1567378)	01-02-2024 09:58	College Of Nursing J. A. Hospital G R Medical College Gwalior, J. A. Hospital Campus, Lashkar, Gwalior, Madhya Pradesh (NW)	16391 8.59	(26.19076, 78.1571378)	Driver	1.61		00:16	00:00	00:48	00:00	6	35	0	N	0	
01-02-2024 10:47	College Of Nursing J. A. Hospital G R Medical College Gwalior, J. A. Hospital Campus, Lashkar, Gwalior, Madhya Pradesh (NW)	16391 8.59	(26.19076, 78.1571467)	01-02-2024 10:51	Salt N Pepper, Lalitpur Colony, Lashkar, Gwalior, Madhya Pradesh (SE)	16391 9.98	(26.1940378, 78.1643644)	Driver	1.39		00:04	00:00	00:04	00:00	19	34	0	N	0	
01-02-2024 10:55	Salt N Pepper, Lalitpur Colony, Lashkar, Gwalior, Madhya Pradesh (SE)	16391 9.98	(26.1940667, 78.1644089)	01-02-2024 10:55	Salt N Pepper, Lalitpur Colony, Lashkar, Gwalior, Madhya Pradesh (NE)	16392 0.02	(26.1943244, 78.1644711)	Driver	0.03		00:01	00:00	00:04	00:00	3	9	0	N	0	
01-02-2024 11:00	Salt N Pepper, Lalitpur Colony, Lashkar, Gwalior, Madhya Pradesh (NE)	16392 0.02	(26.1943244, 78.1644711)	01-02-2024 11:01	Aashirwad Multispeciality Hospital, Near Gajra Raja Medical College, Behind Ravishankar Hostel, Katora Tal, Yadav Colony, Lashkar, Gwalior, Madhya Pradesh (SW)	16392 0.31	(26.1927289, 78.16584)	Driver	0.29		00:02	00:00	00:03	00:00	11	43	0	N	0	

Trip Detail

MP07LB8270 - TRUCK - 355172100250453 from 01-02-2024 00:00:00 to 29-02-2024 17:58:00

Detail

Start				End				Driver	Distance	Total Distance	Running V/S Stop	Running	Idle	Stop	Inactive	Speed		Over Speed	Immobilize	Alert(s)
Start Time	Start Location	Start Odometer	Start Coordinate	End Time	End Location	End Odometer	End Coordinate									AVG	MAX			
01-02-2024 11:04	Aashirwad Multispeciality Hospital, Near Gajra Raja Medical College, Behind Ravishankar Hostel, Katora Tal, Yadav Colony, Lashkar, Gwalior, Madhya Pradesh (SW)	163920.31	(26.192724, 78.16584)	01-02-2024 11:21	Shani Dham Navgarh Temple Gwalior, Amkhoh Cancer Hospital Road, Amkhoh, Gwalior, Madhya Pradesh (NE)	163920.66	(26.1906978, 78.1657867)	Driver	0.34			00:17	00:00	00:04	00:00	1	19	0	N	0
01-02-2024 11:24	Shani Dham Navgarh Temple Gwalior, Amkhoh Cancer Hospital Road, Amkhoh, Gwalior, Madhya Pradesh (NE)	163920.66	(26.190642, 78.16568)	01-02-2024 11:29	SSIMS Hospital, Cancer Hospital Rd, Cancer Hill, Gwalior, Madhya Pradesh (NE)	163921.88	(26.18368, 78.1666756)	Driver	1.22			00:05	00:00	00:07	00:00	16	34	0	N	0
01-02-2024 11:36	SSIMS Hospital, Cancer Hospital Rd, Cancer Hill, Gwalior, Madhya Pradesh (NE)	163921.88	(26.183831, 78.1668178)	01-02-2024 11:41	SSIMS Hospital, Cancer Hospital Rd, Cancer Hill, Gwalior, Madhya Pradesh (SE)	163922.82	(26.1828289, 78.16663022)	Driver	0.94			00:05	00:00	00:04	00:00	11	28	0	N	0
01-02-2024 11:45	SSIMS Hospital, Cancer Hospital Rd, Cancer Hill, Gwalior, Madhya Pradesh (SE)	163922.82	(26.182822, 78.1663289)	01-02-2024 12:00	State Bank of India, J. A. Hospital Campus, Lashkar, Gwalior, Madhya Pradesh (SE)	163924.86	(26.1909711, 78.16264)	Driver	2.04			00:09	00:07	00:03	00:00	14	36	0	N	0

Trip Detail

MP07LB8270 - TRUCK - 355172100250453 from 01-02-2024 00:00:00 to 29-02-2024 17:58:00

Detail

Start				End				Driver	Distance	Total Distance	Running V/S Stop	Running	Idle	Stop	Inactive	Speed		Over Speed	Immobilize	Alert(s)
Start Time	Start Location	Start Odometer	Start Coordinate	End Time	End Location	End Odometer	End Coordinate									AVG	MAX			
01-02-2024 12:03	State Bank of India, J. A. Hospital Campus, Lashkar, Gwalior, Madhya Pradesh (SE)	16392 4.86	(26.1909622, 78.1625956)	01-02-2024 12:04	Department of Neurology-J.A. Hospitals, J. A. Hospital Campus, Lashkar, Gwalior, Madhya Pradesh (SE)	16392 5.06	(26.1901244, 78.1608444)	Driver	0.2		00:01	00:00	00:05	00:00	11	19	0	N	0	
01-02-2024 12:09	Department of Neurology-J.A. Hospitals, J. A. Hospital Campus, Lashkar, Gwalior, Madhya Pradesh (SE)	16392 5.06	(26.1900911, 78.1607467)	01-02-2024 12:10	College Of Nursing J. A. Hospital G R Medical College Gwalior, J. A. Hospital Campus, Lashkar, Gwalior, Madhya Pradesh (SE)	16392 5.1	(26.1899844, 78.16048)	Driver	0.04		00:01	00:00	00:04	00:00	3	7	0	N	0	
01-02-2024 12:14	College Of Nursing J. A. Hospital G R Medical College Gwalior, J. A. Hospital Campus, Lashkar, Gwalior, Madhya Pradesh (SE)	16392 5.1	(26.1899822, 78.1604978)	01-02-2024 12:18	RTO Office, Aamkho Rd, Kampoo Rd, near Police Station, Vakil Colony, Lashkar, Gwalior, Madhya Pradesh (NW)	16392 6.04	(26.1899578, 78.1561067)	Driver	0.94		00:04	00:00	00:20	00:00	16	32	0	N	0	
01-02-2024 12:38	RTO Office, Aamkho Rd, Kampoo Rd, near Police Station, Vakil Colony, Lashkar, Gwalior, Madhya Pradesh (NW)	16392 6.04	(26.1898978, 78.1561778)	01-02-2024 13:15	Petrol Pump, Vijaynagar, Gwalior, Madhya Pradesh (SW)	16393 6.54	(26.1886889, 78.1739644)	Driver	10.5		00:37	00:00	00:02	00:00	17	63	0	N	0	

# Trip Detail

MP07LB8270 - TRUCK - 355172100250453 from 01-02-2024 00:00:00 to 29-02-2024 17:58:00

## Detail

Start				End				Driver	Distance	Total Distance	Running V/S Stop	Running	Idle	Stop	Inactive	Speed		Over Speed	Immobilize	Alert(s)
Start Time	Start Location	Start Odometer	Start Coordinate	End Time	End Location	End Odometer	End Coordinate									AVG	MAX			
01-02-2024 13:17	Petrol Pump, Vijaynagar, Gwalior, Madhya Pradesh (SW)	16393 6.54	(26.18866, 78.1739644)	01-02-2024 13:23	Petrol Pump, Vijaynagar, Gwalior, Madhya Pradesh (SW)	16393 6.54	(26.18866, 78.1739644)	Driver	0.0			00:06	00:00	00:03	00:00	0	0	0	N	0
01-02-2024 13:26	Petrol Pump, Vijaynagar, Gwalior, Madhya Pradesh (SW)	16393 6.54	(26.18866, 78.1739644)	01-02-2024 13:27	Petrol Pump, Vijaynagar, Gwalior, Madhya Pradesh (NW)	16393 6.56	(26.18808, 78.1738489)	Driver	0.02			00:00	00:01	00:08	00:00	0	0	0	N	0
01-02-2024 13:35	Petrol Pump, Vijaynagar, Gwalior, Madhya Pradesh (SW)	16393 6.56	(26.18866, 78.1739644)	01-02-2024 13:57	Jai Bajrang Dairy, Block A, Hurawali, Gwalior, Madhya Pradesh (SW)	16394 4.66	(26.2019111, 78.2282222)	Driver	8.1			00:22	00:00	00:02	00:00	22	50	0	N	0
01-02-2024 13:59	Jai Bajrang Dairy, Block A, Hurawali, Gwalior, Madhya Pradesh (SW)	16394 4.66	(26.2019089, 78.2282756)	01-02-2024 15:19	2.19 km from khaddar market bus stand shuklhari, Shuklhori, Madhya Pradesh (NW)	16399 7.84	(26.0302689, 78.4763289)	Driver	53.19			01:18	00:02	00:04	00:00	41	79	0	N	0
01-02-2024 15:23	2.19 km from khaddar market bus stand shuklhari, Shuklhori, Madhya Pradesh (NW)	16399 7.84	(26.0302689, 78.4763378)	01-02-2024 15:34	Dongar Baba Temple, Gijaurra, Madhya Pradesh (NW)	16400 6.05	(26.0816733, 78.4617244)	Driver	8.21			00:10	00:02	00:03	00:00	49	69	0	N	0
01-02-2024 15:37	Dongar Baba Temple, Gijaurra, Madhya Pradesh (NW)	16400 6.05	(26.0816489, 78.4617422)	01-02-2024 16:08	Ms. Jhilmileshwar Filling Centre, Behat, Madhya Pradesh (SE)	16403 0.52	(26.1702311, 78.5301511)	Driver	24.47			00:31	00:00	00:09	00:00	48	77	0	N	0

# Trip Detail

MP07LB8270 - TRUCK - 355172100250453 from 01-02-2024 00:00:00 to 29-02-2024 17:58:00





## Detail

Start				End				Driver	Distance	Total Distance	Running V/S Stop	Running	Idle	Stop	Inactive	Speed		Over Speed	Immobilize	Alert(s)
Start Time	Start Location	Start Odometer	Start Coordinate	End Time	End Location	End Odometer	End Coordinate									AVG	MAX			
01-02-2024 16:17	Ms. Jhilmileshwar Filling Centre, Behat, Madhya Pradesh (SE)	16403 0.52	(26.17022, 78.5301511)	01-02-2024 16:29	SBI Bank, Hastinapur, Madhya Pradesh (SW)	16404 0.36	(26.1606, 78.4373333)	Driver	9.84			00:12	00:00	00:02	00:00	48	72	0	N	0
01-02-2024 16:31	SBI Bank, Hastinapur, Madhya Pradesh (SW)	16404 0.36	(26.1606333, 78.4373511)	01-02-2024 16:42	parmanand kirana store, Tiholi, Madhya Pradesh (NW)	16404 9.48	(26.16108, 78.3672356)	Driver	9.12			00:11	00:00	00:04	00:00	51	69	0	N	0
01-02-2024 16:46	parmanand kirana store, Tiholi, Madhya Pradesh (NW)	16404 9.48	(26.1611867, 78.3672978)	01-02-2024 16:46	Govt. Hostel, Gwalior, Madhya Pradesh (NW)	16404 9.49	(26.160089, 78.4548622)	Driver	0.01			00:00	00:00	00:21	00:00	1	1	0	N	0
01-02-2024 17:07	parmanand kirana store, Tiholi, Madhya Pradesh (NW)	16404 9.49	(26.1611911, 78.3670844)	01-02-2024 17:57	Kamla Raja Hospital, Kamla raja, J. A. Hospital Campus, Lashkar, Gwalior, Madhya Pradesh (SE)	16408 4.67	(26.1908178, 78.1570667)	Driver	35.19			00:50	00:00	00:04	00:00	42	70	0	N	0
01-02-2024 18:00	Kamla Raja Hospital, Kamla raja, J. A. Hospital Campus, Lashkar, Gwalior, Madhya Pradesh (SE)	16408 4.67	(26.19082, 78.1570489)	01-02-2024 18:04	Gajraraja Medical College, Yadav Colony, Lashkar, Gwalior, Madhya Pradesh (SE)	16408 5.68	(26.1912733, 78.1645867)	Driver	1.01			00:04	00:00	00:11	00:00	17	46	0	N	0
01-02-2024 18:15	Gajraraja Medical College, Yadav Colony, Lashkar, Gwalior, Madhya Pradesh (SE)	16408 5.68	(26.1912844, 78.1646222)	01-02-2024 19:14	Bharat Petroleum, Petrol Pump -Shreeji Fuels, VILL ANTRI, Gwalior, Madhya Pradesh (NE)	16410 5.78	(26.0638667, 78.2265689)	Driver	20.1			01:00	00:00	00:07	00:00	20	75	0	N	0

# Trip Detail

MP07LB8270 - TRUCK - 355172100250453 from 01-02-2024 00:00:00 to 29-02-2024 17:58:00

## Detail

Start				End				Driver	Distance	Total Distance	Running V/S Stop	Running	Idle	Stop	Inactive	Speed		Over Speed	Immobilize	Alert(s)
Start Time	Start Location	Start Odometer	Start Coordinate	End Time	End Location	End Odometer	End Coordinate									AVG	MAX			
01-02-2024 19:21	Bharat Petroleum, Petrol Pump - Shreeji Fuels, VILL ANTRI, Gwalior, Madhya Pradesh (NE)	16410 5.78	(26.0638111, 78.2265689)	01-02-2024 19:21	Bharat Petroleum, Petrol Pump -Shreeji Fuels, VILL ANTRI, Gwalior, Madhya Pradesh (NE)	16410 5.79	(26.0638111, 78.2266578)	Driver	0.01			00:00	00:00	02:43	00:00	0	0	0	N	0
01-02-2024 22:04	Bharat Petroleum, Petrol Pump - Shreeji Fuels, VILL ANTRI, Gwalior, Madhya Pradesh (NE)	16410 5.79	(26.0637, 78.22664)	01-02-2024 22:58	College Of Nursing J. A. Hospital G R Medical College Gwalior, J. A. Hospital Campus, Lashkar, Gwalior, Madhya Pradesh (NW)	16412 6.42	(26.1908, 78.1570578)	Driver	20.63	212.84		00:28	00:26	10:34	00:00	44	76	0	N	0
02-02-2024 09:33	Sulabh Shuchalay Complex, Hospital Campus, Madhav Dispensary , Hospital Rd, J. A. Hospital Campus, Lashkar, Gwalior, Madhya Pradesh (SW)	16412 6.42	(26.1912556, 78.15712)	02-02-2024 09:39	RTO Office, Aamkho Rd, Kampoo Rd, near Police Station, Vakil Colony, Lashkar, Gwalior, Madhya Pradesh (NW)	16412 8.5	(26.1899156, 78.1560267)	Driver	2.08			00:07	00:00	00:12	00:00	18	39	0	N	0
02-02-2024 09:52	RTO Office, Aamkho Rd, Kampoo Rd, near Police Station, Vakil Colony, Lashkar, Gwalior, Madhya Pradesh (NW)	16412 8.5	(26.1898622, 78.1560622)	02-02-2024 09:56	Gajraraja Medical College, Yadav Colony, Lashkar, Gwalior, Madhya Pradesh (SE)	16412 9.85	(26.1912267, 78.1646311)	Driver	1.35			00:05	00:00	00:05	00:00	17	35	0	N	0



Trip Detail

MP07LB8270 - TRUCK - 355172100250453 from 01-02-2024 00:00:00 to 29-02-2024 17:58:00

Detail

Start				End				Driver	Distance	Total Distance	Running V/S Stop	Running	Idle	Stop	Inactive	Speed		Over Speed	Immobilize	Alert(s)
Start Time	Start Location	Start Odometer	Start Coordinate	End Time	End Location	End Odometer	End Coordinate									AVG	MAX			
02-02-2024 10:01	Gajraraja Medical College, Yadav Colony, Lashkar, Gwalior, Madhya Pradesh (SE)	16412 9.85	(26.1912267, 78.1645956)	02-02-2024 10:27	College Of Nursing J. A. Hospital G R Medical College Gwalior, J. A. Hospital Campus, Lashkar, Gwalior, Madhya Pradesh (NW)	16413 0.9	(26.1907756, 78.15712)	Driver	1.05		00:04	00:22	00:14	00:00	15	32	0	N	0	
02-02-2024 10:41	College Of Nursing J. A. Hospital G R Medical College Gwalior, J. A. Hospital Campus, Lashkar, Gwalior, Madhya Pradesh (NW)	16413 0.9	(26.1907844, 78.1571289)	02-02-2024 10:45	Salt N Pepper, Lalitpur Colony, Lashkar, Gwalior, Madhya Pradesh (SE)	16413 2.06	(26.1941089, 78.1643289)	Driver	1.16		00:04	00:00	00:02	00:00	18	37	0	N	0	
02-02-2024 10:47	Salt N Pepper, Lalitpur Colony, Lashkar, Gwalior, Madhya Pradesh (SE)	16413 2.06	(26.1941311, 78.1643644)	02-02-2024 10:49	Aashirwad Multispeciality Hospital, Near Gajra Raja Medical College, Behind Ravishankar Hostel, Katora Tal, Yadav Colony, Lashkar, Gwalior, Madhya Pradesh (SW)	16413 2.5	(26.1928222, 78.1657244)	Driver	0.44		00:02	00:00	00:03	00:00	15	34	0	N	0	

# Trip Detail

MP07LB8270 - TRUCK - 355172100250453 from 01-02-2024 00:00:00 to 29-02-2024 17:58:00

## Detail

Start				End				Driver	Distance	Total Distance	Running V/S Stop	Running	Idle	Stop	Inactive	Speed		Over Speed	Immobilize	Alert(s)
Start Time	Start Location	Start Odometer	Start Coordinate	End Time	End Location	End Odometer	End Coordinate									AVG	MAX			
02-02-2024 10:52	Aashirwad Multispeciality Hospital, Near Gajra Raja Medical College, Behind Ravishankar Hostel, Katora Tal, Yadav Colony, Lashkar, Gwalior, Madhya Pradesh (SE)	16413 2.5	(26.1927133, 78.1658578)	02-02-2024 11:01	SSIMS Hospital, Cancer Hospital Rd, Cancer Hill, Gwalior, Madhya Pradesh (NE)	16413 4.17	(26.1836622, 78.1666756)	Driver	1.66		00:07	00:02	00:04	00:00	15	33	0	N	0	
02-02-2024 11:05	SSIMS Hospital, Cancer Hospital Rd, Cancer Hill, Gwalior, Madhya Pradesh (NE)	16413 4.17	(26.1836333, 78.1667289)	02-02-2024 11:25	Department of Neurology-J.A. Hospitals, J. A. Hospital Campus, Lashkar, Gwalior, Madhya Pradesh (SE)	16413 6.33	(26.1901178, 78.1608533)	Driver	2.16		00:21	00:00	00:05	00:00	6	39	0	N	0	
02-02-2024 11:30	Department of Neurology-J.A. Hospitals, J. A. Hospital Campus, Lashkar, Gwalior, Madhya Pradesh (SE)	16413 6.33	(26.1901067, 78.1608)	02-02-2024 11:31	College Of Nursing J. A. Hospital G R Medical College Gwalior, J. A. Hospital Campus, Lashkar, Gwalior, Madhya Pradesh (SE)	16413 6.37	(26.1899956, 78.16048)	Driver	0.04		00:01	00:00	00:02	00:00	4	9	0	N	0	
02-02-2024 11:33	College Of Nursing J. A. Hospital G R Medical College Gwalior, J. A. Hospital Campus, Lashkar, Gwalior, Madhya Pradesh (SE)	16413 6.37	(26.1899978, 78.1604711)	02-02-2024 11:38	RTO Office, Aamkho Rd, Kampoo Rd, near Police Station, Vakil Colony, Lashkar, Gwalior, Madhya Pradesh (NW)	16413 7.14	(26.18988, 78.1560711)	Driver	0.77		00:05	00:00	00:13	00:00	9	32	0	N	0	

Trip Detail

MP07LB8270 - TRUCK - 355172100250453 from 01-02-2024 00:00:00 to 29-02-2024 17:58:00

Detail

Start				End				Driver	Distance	Total Distance	Running V/S Stop	Running	Idle	Stop	Inactive	Speed		Over Speed	Immobilize	Alert(s)
Start Time	Start Location	Start Odometer	Start Coordinate	End Time	End Location	End Odometer	End Coordinate									AVG	MAX			
02-02-2024 11:51	RTO Office, Aamkho Rd, Kampoo Rd, near Police Station, Vakil Colony, Lashkar, Gwalior, Madhya Pradesh (NW)	16413 7.14	(26.1900756, 78.1561422)	02-02-2024 11:51	Kamla Raja Hospital, Kamla raja, J. A. Hospital Campus, Lashkar, Gwalior, Madhya Pradesh (SE)	16413 7.19	(26.1902911, 78.1562756)	Driver	0.05		00:00	00:00	00:04	00:00	7	22	0	N	0	
02-02-2024 11:55	Kamla Raja Hospital, Kamla raja, J. A. Hospital Campus, Lashkar, Gwalior, Madhya Pradesh (SE)	16413 7.19	(26.19028, 78.1562667)	02-02-2024 11:59	Bhagel Market, Gudagudi Ka Naka, New BOI ATM, Seetla Mata Rd, Shivaji Nagar, Gwalior, Madhya Pradesh (NE)	16413 8.72	(26.1798133, 78.1504178)	Driver	1.53		00:04	00:00	00:06	00:00	24	49	0	N	0	
02-02-2024 12:05	Bhagel Market, Gudagudi Ka Naka, New BOI ATM, Seetla Mata Rd, Shivaji Nagar, Gwalior, Madhya Pradesh (NE)	16413 8.72	(26.1797556, 78.1503822)	02-02-2024 12:34	Homeopathic college in Gwalior-K.S. Homeopathic Medical College Gwalior, Piproli, chirwai naka, Lashkar, Gwalior, Madhya Pradesh (SE)	16414 6.32	(26.1399222, 78.1622133)	Driver	7.61		00:27	00:02	00:02	00:00	17	72	0	N	0	
02-02-2024 12:36	Homeopathic college in Gwalior-K.S. Homeopathic Medical College Gwalior, Piproli, chirwai naka, Lashkar, Gwalior, Madhya Pradesh (SE)	16414 6.32	(26.1398822, 78.1622667)	02-02-2024 13:00	Komal Hotel, Barai, Gwalior, NH-3, Shivpuri Gwalior, Gwalior, Gwalior, Madhya Pradesh (NW)	16416 4.75	(26.1157867, 78.0152711)	Driver	18.42		00:22	00:01	00:05	00:00	50	77	0	N	0	

# Trip Detail

MP07LB8270 - TRUCK - 355172100250453 from 01-02-2024 00:00:00 to 29-02-2024 17:58:00

## Detail

Start				End				Driver	Distance	Total Distance	Running V/S Stop	Running	Idle	Stop	Inactive	Speed		Over Speed	Immobilize	Alert(s)
Start Time	Start Location	Start Odometer	Start Coordinate	End Time	End Location	End Odometer	End Coordinate									AVG	MAX			
02-02-2024 13:04	Komal Hotel, Barai, Gwalior, NH-3, Shivpuri Gwalior, Gwalior, Madhya Pradesh (NW)	16416 4.75	(26.1157622, 78.0152178)	02-02-2024 13:06	Komal Hotel, Barai, Gwalior, NH-3, Shivpuri Gwalior, Gwalior, Madhya Pradesh (NW)	16416 4.97	(26.1147711, 78.0138133)	Driver	0.22		00:01	00:00	00:04	00:00	12	24	0	N	0	
02-02-2024 13:09	Komal Hotel, Barai, Gwalior, NH-3, Shivpuri Gwalior, Gwalior, Madhya Pradesh (NW)	16416 4.97	(26.1146956, 78.0138133)	02-02-2024 15:27	Community Health Center Hospital, Mohana, Madhya Pradesh (SE)	16423 8.76	(25.8989511, 77.7801244)	Driver	73.78		01:50	00:28	00:13	00:00	40	79	0	N	0	
02-02-2024 15:40	Community Health Center Hospital, Mohana, Madhya Pradesh (SE)	16423 8.76	(25.8989822, 77.7800089)	02-02-2024 16:14	Masoom Ali Baba Malang, masjid, Panihar, Madhya Pradesh (SW)	16427 3.07	(26.0977467, 78.0156711)	Driver	34.32		00:34	00:00	00:04	00:00	61	79	0	N	0	
02-02-2024 16:18	Masoom Ali Baba Malang, masjid, Panihar, Madhya Pradesh (SW)	16427 3.07	(26.0977422, 78.0156444)	02-02-2024 16:19	Masoom Ali Baba Malang, masjid, Panihar, Madhya Pradesh (SW)	16427 3.12	(26.0977244, 78.0156444)	Driver	0.05		00:01	00:00	00:05	00:00	3	11	0	N	0	
02-02-2024 16:23	Masoom Ali Baba Malang, masjid, Panihar, Madhya Pradesh (SW)	16427 3.12	(26.09772, 78.0156)	02-02-2024 16:30	Indian Oil Petrol Pump, Naya gaon, Gwalior, NH-3, Mumbai Agra Highway, AB Road, Gwalior, Gwalior, Madhya Pradesh (NW)	16427 9.46	(26.1180711, 78.07104)	Driver	6.33		00:07	00:00	00:03	00:00	57	79	0	N	0	

Trip Detail

MP07LB8270 - TRUCK - 355172100250453 from 01-02-2024 00:00:00 to 29-02-2024 17:58:00

Detail

Start				End				Driver	Distance	Total Distance	Running V/S Stop	Running	Idle	Stop	Inactive	Speed		Over Speed	Immobilize	Alert(s)
Start Time	Start Location	Start Odometer	Start Coordinate	End Time	End Location	End Odometer	End Coordinate									AVG	MAX			
02-02-2024 16:33	Indian Oil Petrol Pump, Naya gaon, Gwalior, NH-3, Mumbai Agra Highway, AB Road, Gwalior, Madhya Pradesh (NW)	16427 9.46	(26.1 18053 3, 78.07 10222 )	02-02-2024 17:24	Kamla Raja Hospital, Kamla raja, J. A. Hospital Campus, Lashkar, Gwalior, Madhya Pradesh (SE)	16429 4.81	(26.190 8822, 78.1570 133)	Driver	15.36	168.38		00:29	00:21	15:51	00:00	32	71	0	N	0
03-02-2024 09:14	Sulabh Shuchalay Complex, Hospital Campus, Madhav Dispensary, Hospital Rd, J. A. Hospital Campus, Lashkar, Gwalior, Madhya Pradesh (SW)	16429 4.81	(26.1 91202 2, 78.15 71467 )	03-02-2024 09:21	RTO Office, Aamkho Rd, Kampoo Rd, near Police Station, Vakil Colony, Lashkar, Gwalior, Madhya Pradesh (NW)	16429 7.18	(26.189 92, 78.1560 533)	Driver	2.37			00:06	00:00	00:17	00:00	23	34	0	N	0
03-02-2024 09:37	RTO Office, Aamkho Rd, Kampoo Rd, near Police Station, Vakil Colony, Lashkar, Gwalior, Madhya Pradesh (NW)	16429 7.18	(26.1 90084 4, 78.15 61689 )	03-02-2024 09:55	College Of Nursing J. A. Hospital G R Medical College Gwalior, J. A. Hospital Campus, Lashkar, Gwalior, Madhya Pradesh (NW)	16429 9.64	(26.190 8133, 78.1572 978)	Driver	2.45			00:08	00:10	00:02	00:00	19	38	0	N	0

Trip Detail

MP07LB8270 - TRUCK - 355172100250453 from 01-02-2024 00:00:00 to 29-02-2024 17:58:00

Detail

Start				End				Driver	Distance	Total Distance	Running V/S Stop	Running	Idle	Stop	Inactive	Speed		Over Speed	Immobilize	Alert(s)
Start Time	Start Location	Start Odometer	Start Coordinate	End Time	End Location	End Odometer	End Coordinate									AVG	MAX			
03-02-2024 09:58	College Of Nursing J. A. Hospital G R Medical College Gwalior, J. A. Hospital Campus, Lashkar, Gwalior, Madhya Pradesh (NW)	16429 9.64	(26.1 90791 1, 78.15 72)	03-02-2024 09:58	College Of Nursing J. A. Hospital G R Medical College Gwalior, J. A. Hospital Campus, Lashkar, Gwalior, Madhya Pradesh (NW)	16429 9.65	(26.190 8067, 78.1572 )	Driver	0.01		00:00	00:00	00:04	00:00	0	0	0	N	0	
03-02-2024 10:02	College Of Nursing J. A. Hospital G R Medical College Gwalior, J. A. Hospital Campus, Lashkar, Gwalior, Madhya Pradesh (NW)	16429 9.65	(26.1 90813 3, 78.15 71911 )	03-02-2024 10:04	College Of Nursing J. A. Hospital G R Medical College Gwalior, J. A. Hospital Campus, Lashkar, Gwalior, Madhya Pradesh (NW)	16429 9.66	(26.190 8489, 78.1572 533)	Driver	0.01		00:02	00:00	00:03	00:00	0	0	0	N	0	
03-02-2024 10:06	College Of Nursing J. A. Hospital G R Medical College Gwalior, J. A. Hospital Campus, Lashkar, Gwalior, Madhya Pradesh (NW)	16429 9.66	(26.1 90824 4, 78.15 72178 )	03-02-2024 10:20	Sarvoday Hospital - Best Hospital In Gwalior, Naka Chandrawad ni Yadav Colony near Medical College, Yadav Colony, Lashkar, Gwalior, Madhya Pradesh (SW)	16430 1.36	(26.191 3956, 78.1661 422)	Driver	1.7		00:13	00:01	00:03	00:00	8	25	0	N	0	

Trip Detail

MP07LB8270 - TRUCK - 355172100250453 from 01-02-2024 00:00:00 to 29-02-2024 17:58:00

Detail

Start				End				Driver	Distance	Total Distance	Running V/S Stop	Running	Idle	Stop	Inactive	Speed		Over Speed	Immobilize	Alert(s)
Start Time	Start Location	Start Odometer	Start Coordinate	End Time	End Location	End Odometer	End Coordinate									AVG	MAX			
03-02-2024 10:23	Sarvoday Hospital - Best Hospital In Gwalior, Naka Chandrawadi Yadav Colony near Medical College, Yadav Colony, Lashkar, Gwalior, Madhya Pradesh (SW)	16430 1.36	(26.1913422, 78.1661244)	03-02-2024 10:24	Gajraraja Medical College, Yadav Colony, Lashkar, Gwalior, Madhya Pradesh (SE)	16430 1.51	(26.19128, 78.164844)	Driver	0.15		00:01	00:00	00:05	00:00	8	18	0	N	0	
03-02-2024 10:29	Gajraraja Medical College, Yadav Colony, Lashkar, Gwalior, Madhya Pradesh (SE)	16430 1.51	(26.19122, 78.16456)	03-02-2024 10:37	Gajraraja Medical College, Yadav Colony, Lashkar, Gwalior, Madhya Pradesh (SE)	16430 1.53	(26.19128, 78.164844)	Driver	0.03		00:02	00:06	00:05	00:00	0	0	0	N	0	
03-02-2024 10:43	Gajraraja Medical College, Yadav Colony, Lashkar, Gwalior, Madhya Pradesh (SE)	16430 1.53	(26.191244, 78.1645689)	03-02-2024 11:01	Government Ayurvedic College & Hospital, Amkhoh, Gwalior, Madhya Pradesh (NE)	16430 2.07	(26.1892956, 78.1629333)	Driver	0.54		00:19	00:00	00:05	00:00	2	16	0	N	0	
03-02-2024 11:06	Government Ayurvedic College & Hospital, Amkhoh, Gwalior, Madhya Pradesh (NE)	16430 2.07	(26.189004, 78.1628622)	03-02-2024 11:11	College Of Nursing J. A. Hospital G R Medical College Gwalior, J. A. Hospital Campus, Lashkar, Gwalior, Madhya Pradesh (SE)	16430 2.67	(26.1899578, 78.16048)	Driver	0.61		00:03	00:02	00:04	00:00	11	15	0	N	0	

# Trip Detail

MP07LB8270 - TRUCK - 355172100250453 from 01-02-2024 00:00:00 to 29-02-2024 17:58:00

## Detail

Start				End				Driver	Distance	Total Distance	Running V/S Stop	Running	Idle	Stop	Inactive	Speed		Over Speed	Immobilize	Alert(s)
Start Time	Start Location	Start Odometer	Start Coordinate	End Time	End Location	End Odometer	End Coordinate									AVG	MAX			
03-02-2024 11:15	College Of Nursing J. A. Hospital G R Medical College Gwalior, J. A. Hospital Campus, Lashkar, Gwalior, Madhya Pradesh (SE)	16430 2.67	(26.1899533, 78.1604267)	03-02-2024 11:34	RTO Office, Aamkho Rd, Kampoo Rd, near Police Station, Vakil Colony, Lashkar, Gwalior, Madhya Pradesh (NW)	16430 4.26	(26.188822, 78.15592)	Driver	1.59		00:19	00:00	00:02	00:00	5	34	0	N	0	
03-02-2024 11:37	RTO Office, Aamkho Rd, Kampoo Rd, near Police Station, Vakil Colony, Lashkar, Gwalior, Madhya Pradesh (NW)	16430 4.26	(26.1888933, 78.1559111)	03-02-2024 11:44	SSIMS Hospital, Cancer Hospital Rd, Cancer Hill, Gwalior, Madhya Pradesh (NE)	16430 6.44	(26.1837156, 78.1667289)	Driver	2.18		00:08	00:00	00:03	00:00	17	35	0	N	0	
03-02-2024 11:47	SSIMS Hospital, Cancer Hospital Rd, Cancer Hill, Gwalior, Madhya Pradesh (NE)	16430 6.44	(26.1837156, 78.1667289)	03-02-2024 11:55	SSIMS Hospital, Cancer Hospital Rd, Cancer Hill, Gwalior, Madhya Pradesh (SE)	16430 6.95	(26.1829022, 78.1663022)	Driver	0.51		00:08	00:00	00:05	00:00	4	18	0	N	0	
03-02-2024 12:00	SSIMS Hospital, Cancer Hospital Rd, Cancer Hill, Gwalior, Madhya Pradesh (SE)	16430 6.95	(26.1828489, 78.1663022)	03-02-2024 13:29	Deepak Family Restaurant, Gwalior, Madhya Pradesh (SE)	16433 4.31	(26.1988133, 78.26016)	Driver	27.35		01:29	00:00	00:12	00:00	18	53	0	N	0	



# Trip Detail

MP07LB8270 - TRUCK - 355172100250453 from 01-02-2024 00:00:00 to 29-02-2024 17:58:00

## Detail

Start				End				Driver	Distance	Total Distance	Running V/S Stop	Running	Idle	Stop	Inactive	Speed		Over Speed	Immobilize	Alert(s)
Start Time	Start Location	Start Odometer	Start Coordinate	End Time	End Location	End Odometer	End Coordinate									AVG	MAX			
03-02-2024 13:42	Deepak Family Restaurant, Gwalior, Madhya Pradesh (SE)	16433 4.31	(26.198722 2, 78.2601778)	03-02-2024 14:45	Ms. Jhilmileshwar Filling Centre, Behat, Madhya Pradesh (SE)	16436 8.38	(26.1701911, 78.5300711)	Driver	34.07		01:01	00:02	00:04	00:00	33	63	0	N	0	
03-02-2024 14:48	Ms. Jhilmileshwar Filling Centre, Behat, Madhya Pradesh (SE)	16436 8.38	(26.170222 2, 78.5300711)	03-02-2024 15:23	PHC utila, Behat Rd, Pawansut Colony, Morar Cantt., Gwalior, Madhya Pradesh (SW)	16439 0.31	(26.1647044, 78.3365689)	Driver	21.94		00:33	00:01	00:04	00:00	40	57	0	N	0	
03-02-2024 15:27	PHC utila, Behat Rd, Pawansut Colony, Morar Cantt., Gwalior, Madhya Pradesh (SW)	16439 0.31	(26.164708 9, 78.3365511)	03-02-2024 16:24	RTO Office, Aamkho Rd, Kampoo Rd, near Police Station, Vakil Colony, Lashkar, Gwalior, Madhya Pradesh (NW)	16441 3.64	(26.1899667, 78.1561067)	Driver	23.33		00:58	00:00	00:06	00:00	24	50	0	N	0	
03-02-2024 16:31	RTO Office, Aamkho Rd, Kampoo Rd, near Police Station, Vakil Colony, Lashkar, Gwalior, Madhya Pradesh (NW)	16441 3.64	(26.189942 2, 78.1560978)	03-02-2024 16:39	Kamla Raja Hospital, Kamla raja, J. A. Hospital Campus, Lashkar, Gwalior, Madhya Pradesh (SE)	16441 5.66	(26.1908778, 78.1570133)	Driver	2.02		00:09	00:00	00:11	00:00	14	28	0	N	0	
03-02-2024 16:51	Kamla Raja Hospital, Kamla raja, J. A. Hospital Campus, Lashkar, Gwalior, Madhya Pradesh (SE)	16441 5.66	(26.19098, 78.1569956)	03-02-2024 16:57	Kamla Raja Hospital, Kamla raja, J. A. Hospital Campus, Lashkar, Gwalior, Madhya Pradesh (SE)	16441 7.28	(26.1908533, 78.1566933)	Driver	1.62		00:07	00:00	00:04	00:00	14	33	0	N	0	

# Trip Detail

MP07LB8270 - TRUCK - 355172100250453 from 01-02-2024 00:00:00 to 29-02-2024 17:58:00

## Detail

Start				End				Driver	Distance	Total Distance	Running V/S Stop	Running	Idle	Stop	Inactive	Speed		Over Speed	Immobilize	Alert(s)
Start Time	Start Location	Start Odometer	Start Coordinate	End Time	End Location	End Odometer	End Coordinate									AVG	MAX			
03-02-2024 17:02	Kamla Raja Hospital, Kamla raja, J. A. Hospital Campus, Lashkar, Gwalior, Madhya Pradesh (SE)	16441 7.28	(26.1908978, 78.1566578)	03-02-2024 17:47	Jay Jaurasi Restaurant, Jorasi, Madhya Pradesh (SE)	16443 5.9	(26.0713133, 78.2439289)	Driver	18.62		00:45	00:00	00:10	00:00	25	63	0	N	0	
03-02-2024 17:56	Jay Jaurasi Restaurant, Jorasi, Madhya Pradesh (SE)	16443 5.9	(26.0714356, 78.2437956)	03-02-2024 18:01	Bharat Petroleum, Petrol Pump -Shreeji Fuels, VILL ANTRI, Gwalior, Madhya Pradesh (NE)	16443 8.03	(26.0637422, 78.2267644)	Driver	2.13		00:05	00:00	00:05	00:00	27	42	0	N	0	
03-02-2024 18:06	Bharat Petroleum, Petrol Pump - Shreeji Fuels, VILL ANTRI, Gwalior, Madhya Pradesh (NE)	16443 8.03	(26.0637378, 78.2267556)	03-02-2024 19:05	Kamla Raja Hospital, Kamla raja, J. A. Hospital Campus, Lashkar, Gwalior, Madhya Pradesh (SE)	16446 2.81	(26.1909222, 78.1570222)	Driver	24.78		00:59	00:00	00:09	00:00	25	62	0	N	0	
03-02-2024 19:15	Kamla Raja Hospital, Kamla raja, J. A. Hospital Campus, Lashkar, Gwalior, Madhya Pradesh (SE)	16446 2.81	(26.19094, 78.1570844)	03-02-2024 19:15	Chitrakoot Dham & Hanuman Temple, Cancer Hospital Road, Near, Janta Tekri Ln, Gwalior, Madhya Pradesh (SE)	16446 2.82	(26.1711133, 78.1632978)	Driver	0.01	168.02		00:00	00:00	14:05	0	0	0	N	0	

# Trip Detail

MP07LB8270 - TRUCK - 355172100250453 from 01-02-2024 00:00:00 to 29-02-2024 17:58:00

## Detail

Start				End				Driver	Distance	Total Distance	Running V/S Stop	Running	Idle	Stop	Inactive	Speed		Over Speed	Immobilize	Alert(s)
Start Time	Start Location	Start Odometer	Start Coordinate	End Time	End Location	End Odometer	End Coordinate									AVG	MAX			
04-02-2024 09:20	Sulabh Shuchalay Complex, Hospital Campus, Madhav Dispensary, Hospital Rd, J. A. Hospital Campus, Lashkar, Gwalior, Madhya Pradesh (SW)	16446 2.82	(26.1914067, 78.1571467)	04-02-2024 09:46	Gajraraja Medical College, Yadav Colony, Lashkar, Gwalior, Madhya Pradesh (SE)	16446 8.54	(26.1912267, 78.1646667)	Driver	5.72		00:26	00:00	00:06	00:00	13	31	0	N	0	
04-02-2024 09:51	Gajraraja Medical College, Yadav Colony, Lashkar, Gwalior, Madhya Pradesh (SE)	16446 8.54	(26.1912067, 78.1646489)	04-02-2024 10:31	SSIMS Hospital, Cancer Hospital Rd, Cancer Hill, Gwalior, Madhya Pradesh (SE)	16447 4.34	(26.1829289, 78.1663822)	Driver	5.8		00:36	00:03	00:02	00:00	10	56	0	N	0	
04-02-2024 10:33	SSIMS Hospital, Cancer Hospital Rd, Cancer Hill, Gwalior, Madhya Pradesh (SE)	16447 4.34	(26.1828978, 78.1663911)	04-02-2024 10:45	Silver Bells High School, NH 75, Gwalior, Madhya Pradesh (SE)	16447 8.33	(26.1613889, 78.1597156)	Driver	3.99		00:10	00:01	00:04	00:00	23	49	0	N	0	
04-02-2024 10:49	Silver Bells High School, NH 75, Gwalior, Madhya Pradesh (NE)	16447 8.33	(26.16156, 78.1597867)	04-02-2024 10:55	Vaishno Devi Mandir Gwalior, Jhansi Rd, Gwalior, Madhya Pradesh (NW)	16448 0.94	(26.1618689, 78.1793422)	Driver	2.61		00:06	00:00	00:07	00:00	26	36	0	N	0	
04-02-2024 11:02	Vaishno Devi Mandir Gwalior, Jhansi Rd, Gwalior, Madhya Pradesh (NW)	16448 0.94	(26.1618689, 78.1793689)	04-02-2024 11:21	Jay Jaurasi Restaurant, Jorasi, Madhya Pradesh (SE)	16449 4.09	(26.0712711, 78.2437422)	Driver	13.15		00:20	00:00	00:02	00:00	40	51	0	N	0	

# Trip Detail

MP07LB8270 - TRUCK - 355172100250453 from 01-02-2024 00:00:00 to 29-02-2024 17:58:00

## Detail

Start				End				Driver	Distance	Total Distance	Running V/S Stop	Running	Idle	Stop	Inactive	Speed		Over Speed	Immobilize	Alert(s)
Start Time	Start Location	Start Odometer	Start Coordinate	End Time	End Location	End Odometer	End Coordinate									AVG	MAX			
04-02-2024 11:24	Jay Jaurasi Restaurant, Jorasi, Madhya Pradesh (SE)	16449 4.09	(26.0 71264 4, 78.24 37333 )	04-02-2024 11:32	Bharat Petroleum, Petrol Pump -Shreeji Fuels, VILL ANTRI, Gwalior, Madhya Pradesh (NE)	16449 6.19	(26.063 7844, 78.2267 378)	Driver	2.1		00:09	00:00	00:06	00:00	15	41	0	N	0	
04-02-2024 11:38	Bharat Petroleum, Petrol Pump - Shreeji Fuels, VILL ANTRI, Gwalior, Madhya Pradesh (NE)	16449 6.19	(26.0 63822 2, 78.22 66933 )	04-02-2024 11:39	Bharat Petroleum, Petrol Pump -Shreeji Fuels, VILL ANTRI, Gwalior, Madhya Pradesh (NE)	16449 6.21	(26.063 7533, 78.2264 978)	Driver	0.03		00:01	00:00	00:08	00:00	0	0	0	N	0	
04-02-2024 11:47	Bharat Petroleum, Petrol Pump - Shreeji Fuels, VILL ANTRI, Gwalior, Madhya Pradesh (NE)	16449 6.21	(26.0 6376, 78.22 64978 )	04-02-2024 11:48	Bharat Petroleum, Petrol Pump -Shreeji Fuels, VILL ANTRI, Gwalior, Madhya Pradesh (NE)	16449 6.26	(26.063 8533, 78.2267 733)	Driver	0.05		00:02	00:00	00:06	00:00	2	8	0	N	0	
04-02-2024 11:55	Bharat Petroleum, Petrol Pump - Shreeji Fuels, VILL ANTRI, Gwalior, Madhya Pradesh (NE)	16449 6.26	(26.0 63957 8, 78.22 67822 )	04-02-2024 11:55	Raunak Fuels, Dabra Rd, Hisar, Madhya Pradesh (SE)	16449 6.27	(26.098 5889, 78.2324 178)	Driver	0.01		00:00	00:00	01:47	00:00	0	0	0	N	0	
04-02-2024 13:42	Bharat Petroleum, Petrol Pump - Shreeji Fuels, VILL ANTRI, Gwalior, Madhya Pradesh (NE)	16449 6.27	(26.0 63835 6, 78.22 67644 )	04-02-2024 13:47	Bharat Petroleum, Petrol Pump -Shreeji Fuels, VILL ANTRI, Gwalior, Madhya Pradesh (NE)	16449 6.27	(26.063 8356, 78.2267 644)	Driver	0.0		00:05	00:00	03:49	00:00	0	2	0	N	0	

Trip Detail

MP07LB8270 - TRUCK - 355172100250453 from 01-02-2024 00:00:00 to 29-02-2024 17:58:00

Detail

Start				End				Driver	Distance	Total Distance	Running V/S Stop	Running	Idle	Stop	Inactive	Speed		Over Speed	Immobilize	Alert(s)
Start Time	Start Location	Start Odometer	Start Coordinate	End Time	End Location	End Odometer	End Coordinate									AVG	MAX			
04-02-2024 17:36	Bharat Petroleum, Petrol Pump - Shreeji Fuels, VILL ANTRI, Gwalior, Madhya Pradesh (NE)	16449 6.27	(26.0637889, 78.2267911)	04-02-2024 18:12	Kamla Raja Hospital, Kamla raja, J. A. Hospital Campus, Lashkar, Gwalior, Madhya Pradesh (SE)	16451 6.85	(26.1908844, 78.1570844)	Driver	20.57			00:36	00:00	00:09	00:00	34	58	0	N	0
04-02-2024 18:21	College Of Nursing J. A. Hospital G R Medical College Gwalior, J. A. Hospital Campus, Lashkar, Gwalior, Madhya Pradesh (NW)	16451 6.85	(26.1908689, 78.1571556)	04-02-2024 18:21	B.V.M. College Of Technology, Shivpuri Link Rd, Gwalior, Madhya Pradesh (NE)	16451 6.86	(26.1691733, 78.1655111)	Driver	0.01	54.04		00:00	00:00	14:59	00:00	0	0	0	N	0
05-02-2024 09:20	B.V.M. College Of Technology, Shivpuri Link Rd, Gwalior, Madhya Pradesh (NE)	16451 6.86	(26.1691733, 78.1575511)	05-02-2024 09:30	RTO Office, Aamkho Rd, Kampoo Rd, near Police Station, Vakli Colony, Lashkar, Gwalior, Madhya Pradesh (NW)	16452 1.44	(26.1899333, 78.1561156)	Driver	4.58			00:10	00:00	00:04	00:00	27	29	0	N	0
05-02-2024 09:34	RTO Office, Aamkho Rd, Kampoo Rd, near Police Station, Vakli Colony, Lashkar, Gwalior, Madhya Pradesh (NW)	16452 1.44	(26.18992, 78.1560711)	05-02-2024 10:14	Kamla Raja Hospital, Kamla raja, J. A. Hospital Campus, Lashkar, Gwalior, Madhya Pradesh (SE)	16452 3.78	(26.1908444, 78.1570667)	Driver	2.34			00:40	00:00	00:21	00:00	3	30	0	N	0

Trip Detail

MP07LB8270 - TRUCK - 355172100250453 from 01-02-2024 00:00:00 to 29-02-2024 17:58:00

Detail

Start				End				Driver	Distance	Total Distance	Running V/S Stop	Running	Idle	Stop	Inactive	Speed		Over Speed	Immobilize	Alert(s)
Start Time	Start Location	Start Odometer	Start Coordinate	End Time	End Location	End Odometer	End Coordinate									AVG	MAX			
05-02-2024 10:35	Kamla Raja Hospital, Kamla raja, J. A. Hospital Campus, Lashkar, Gwalior, Madhya Pradesh (SE)	16452 3.78	(26.1909533, 78.1570133)	05-02-2024 10:40	Salt N Pepper, Lalitpur Colony, Lashkar, Gwalior, Madhya Pradesh (NE)	16452 4.88	(26.1942578, 78.1643822)	Driver	1.11		00:05	00:00	00:03	00:00	12	25	0	N	0	
05-02-2024 10:43	Salt N Pepper, Lalitpur Colony, Lashkar, Gwalior, Madhya Pradesh (NE)	16452 4.88	(26.1942222, 78.1644178)	05-02-2024 10:45	Aashirwad Multispeciality Hospital, Near Gajra Raja Medical College, Behind Ravishankar Hostel, Katora Tal, Yadav Colony, Lashkar, Gwalior, Madhya Pradesh (SW)	16452 5.2	(26.1927933, 78.1658133)	Driver	0.31		00:02	00:00	00:06	00:00	11	28	0	N	0	
05-02-2024 10:51	Sarvoday Hospital - Best Hospital In Gwalior, Naka Chandrawad ni Yadav Colony near Medical College, Yadav Colony, Lashkar, Gwalior, Madhya Pradesh (SW)	16452 5.2	(26.1926067, 78.1660267)	05-02-2024 10:53	Sarvoday Hospital - Best Hospital In Gwalior, Naka Chandrawad ni Yadav Colony near Medical College, Yadav Colony, Lashkar, Gwalior, Madhya Pradesh (SW)	16452 5.79	(26.1913378, 78.1661333)	Driver	0.59		00:02	00:00	00:02	00:00	15	15	0	N	0	

Trip Detail

MP07LB8270 - TRUCK - 355172100250453 from 01-02-2024 00:00:00 to 29-02-2024 17:58:00

Detail

Start				End				Driver	Distance	Total Distance	Running V/S Stop	Running	Idle	Stop	Inactive	Speed		Over Speed	Immobilize	Alert(s)
Start Time	Start Location	Start Odometer	Start Coordinate	End Time	End Location	End Odometer	End Coordinate									AVG	MAX			
05-02-2024 10:55	Sarvoday Hospital - Best Hospital In Gwalior, Naka Chandrawadi Yadav Colony near Medical College, Yadav Colony, Lashkar, Gwalior, Madhya Pradesh (SW)	16452 5.79	(26.1913489, 78.1660267)	05-02-2024 11:03	SSIMS Hospital, Cancer Hospital Rd, Cancer Hill, Gwalior, Madhya Pradesh (NE)	16452 7.1	(26.1836911, 78.1667289)	Driver	1.3		00:06	00:02	00:03	00:00	13	31	0	N	0	
05-02-2024 11:06	SSIMS Hospital, Cancer Hospital Rd, Cancer Hill, Gwalior, Madhya Pradesh (NE)	16452 7.1	(26.18368, 78.1667289)	05-02-2024 11:10	SSIMS Hospital, Cancer Hospital Rd, Cancer Hill, Gwalior, Madhya Pradesh (SE)	16452 7.63	(26.1828822, 78.1663289)	Driver	0.53		00:04	00:00	00:05	00:00	9	19	0	N	0	
05-02-2024 11:15	SSIMS Hospital, Cancer Hospital Rd, Cancer Hill, Gwalior, Madhya Pradesh (SE)	16452 7.63	(26.1828533, 78.1663111)	05-02-2024 11:31	Government Ayurvedic College & Hospital, Amkhoh, Gwalior, Madhya Pradesh (NE)	16452 9.54	(26.1893489, 78.1628622)	Driver	1.92		00:16	00:00	00:04	00:00	7	30	0	N	0	
05-02-2024 11:35	Government Ayurvedic College & Hospital, Amkhoh, Gwalior, Madhya Pradesh (NE)	16452 9.54	(26.1891489, 78.1628533)	05-02-2024 11:38	Department of Neurology-J.A. Hospitals, J.A. Hospital Campus, Lashkar, Gwalior, Madhya Pradesh (SE)	16452 9.84	(26.1900667, 78.1608533)	Driver	0.3		00:02	00:00	00:04	00:00	9	17	0	N	0	

Trip Detail

MP07LB8270 - TRUCK - 355172100250453 from 01-02-2024 00:00:00 to 29-02-2024 17:58:00

Detail

Start				End				Driver	Distance	Total Distance	Running V/S Stop	Running	Idle	Stop	Inactive	Speed		Over Speed	Immobilize	Alert(s)
Start Time	Start Location	Start Odometer	Start Coordinate	End Time	End Location	End Odometer	End Coordinate									AVG	MAX			
05-02-2024 11:42	Department of Neurology-J.A. Hospitals, J. A. Hospital Campus, Lashkar, Gwalior, Madhya Pradesh (SE)	16452 9.84	(26.1901067, 78.1606933)	05-02-2024 11:49	RTO Office, Aamkho Rd, Kampoo Rd, near Police Station, Vakli Colony, Lashkar, Gwalior, Madhya Pradesh (NW)	16453 0.81	(26.1899533, 78.1561067)	Driver	0.97		00:05	00:02	00:04	00:00	11	20	0	N	0	
05-02-2024 11:54	RTO Office, Aamkho Rd, Kampoo Rd, near Police Station, Vakli Colony, Lashkar, Gwalior, Madhya Pradesh (NW)	16453 0.81	(26.1899533, 78.1561067)	05-02-2024 11:59	Bhagel Market, Gudagudi Ka Naka, New BOI ATM, Seetla Mata Rd, Shivaji Nagar, Gwalior, Madhya Pradesh (NE)	16453 2.72	(26.1798178, 78.1504711)	Driver	1.91		00:05	00:00	00:04	00:00	21	36	0	N	0	
05-02-2024 12:03	Bhagel Market, Gudagudi Ka Naka, New BOI ATM, Seetla Mata Rd, Shivaji Nagar, Gwalior, Madhya Pradesh (NE)	16453 2.72	(26.1797889, 78.1503911)	05-02-2024 12:42	Homeopathic college in Gwalior-K.S. Homeopathic Medical College Gwalior, Piproli, chirwai naka, Lashkar, Gwalior, Madhya Pradesh (SE)	16453 9.96	(26.1400311, 78.1621778)	Driver	7.24		00:36	00:03	00:10	00:00	12	54	0	N	0	



Trip Detail

MP07LB8270 - TRUCK - 355172100250453 from 01-02-2024 00:00:00 to 29-02-2024 17:58:00






Detail

Start				End				Driver	Distance	Total Distance	Running V/S Stop	Running	Idle	Stop	Inactive	Speed		Over Speed	Immobilize	Alert(s)
Start Time	Start Location	Start Odometer	Start Coordinate	End Time	End Location	End Odometer	End Coordinate									AVG	MAX			
05-02-2024 12:52	Homeopathic college in Gwalior-K.S. Homeopathic College Piproli, chirwainaka, Lashkar, Gwalior, Madhya Pradesh (SE)	16453 9.96	(26.1399489, 78.1622489)	05-02-2024 15:23	Community Health Center Hospital, Mohana, Madhya Pradesh (SE)	16463 0.24	(25.89689, 77.7801067)	Driver	90.27		02:29	00:02	00:02	00:00	36	71	0	N	0	
05-02-2024 15:25	Community Health Center Hospital, Mohana, Madhya Pradesh (SE)	16463 0.24	(25.8989578, 77.7801333)	05-02-2024 16:14	Komal Hotel, Barai, Gwalior, NH-3, Shivpuri Gwalior, Gwalior, Madhya Pradesh (NW)	16466 8.21	(26.1147289, 78.0137867)	Driver	37.97		00:49	00:00	00:03	00:00	47	67	0	N	0	
05-02-2024 16:17	Komal Hotel, Barai, Gwalior, NH-3, Shivpuri Gwalior, Gwalior, Madhya Pradesh (NW)	16466 8.21	(26.1146733, 78.01376)	05-02-2024 16:52	RTO Office, Aamkho Rd, Kampoo Rd, near Police Station, Vakli Colony, Lashkar, Gwalior, Madhya Pradesh (NW)	16468 8.31	(26.1899956, 78.1566444)	Driver	20.1		00:35	00:00	00:04	00:00	35	59	0	N	0	
05-02-2024 16:56	RTO Office, Aamkho Rd, Kampoo Rd, near Police Station, Vakli Colony, Lashkar, Gwalior, Madhya Pradesh (NW)	16468 8.31	(26.1900111, 78.1560444)	05-02-2024 17:01	Kamla Raja Hospital, Kamla raja, J. A. Hospital Campus, Lashkar, Gwalior, Madhya Pradesh (SE)	16468 9.66	(26.1909289, 78.1566222)	Driver	1.35		00:05	00:00	00:15	00:00	17	25	0	N	0	

# Trip Detail

MP07LB8270 - TRUCK - 355172100250453 from 01-02-2024 00:00:00 to 29-02-2024 17:58:00

## Detail

Start				End				Driver	Distance	Total Distance	Running V/S Stop	Running	Idle	Stop	Inactive	Speed		Over Speed	Immobilize	Alert(s)
Start Time	Start Location	Start Odometer	Start Coordinate	End Time	End Location	End Odometer	End Coordinate									AVG	MAX			
05-02-2024 17:16	Kamla Raja Hospital, Kamla raja, J. A. Hospital Campus, Lashkar, Gwalior, Madhya Pradesh (SE)	16468 9.66	(26.1908778, 78.1567644)	05-02-2024 17:27	Petrol Pump, Vijaynagar, Gwalior, Madhya Pradesh (NW)	16469 1.92	(26.1888067, 78.17408)	Driver	2.27		 00:11	00:00	00:02	00:00	12	37	0	N	0	
05-02-2024 17:29	Petrol Pump, Vijaynagar, Gwalior, Madhya Pradesh (NW)	16469 1.92	(26.1888178, 78.1740711)	05-02-2024 17:58	Jay Jaurasi Restaurant, Jorasi, Madhya Pradesh (SE)	16470 8.24	(26.0713422, 78.2439467)	Driver	16.31		 00:21	00:08	00:11	00:00	47	76	0	N	0	
05-02-2024 18:09	Jay Jaurasi Restaurant, Jorasi, Madhya Pradesh (SE)	16470 8.24	(26.0713111, 78.2436622)	05-02-2024 18:13	Bharat Petroleum, Petrol Pump -Shreeji Fuels, VILL ANTRI, Gwalior, Madhya Pradesh (NE)	16471 0.37	(26.0637778, 78.2265156)	Driver	2.13		 00:04	00:00	00:03	00:00	29	55	0	N	0	
05-02-2024 18:16	Bharat Petroleum, Petrol Pump - Shreeji Fuels, VILL ANTRI, Gwalior, Madhya Pradesh (NE)	16471 0.37	(26.0647822, 78.2264178)	05-02-2024 18:17	Jorasi Hanuman Mandir, Jorasi, Madhya Pradesh (NE)	16471 0.4	(26.08472, 78.2439289)	Driver	0.03		 00:00	00:00	00:15	00:00	0	0	0	N	0	
05-02-2024 18:31	Bharat Petroleum, Petrol Pump - Shreeji Fuels, VILL ANTRI, Gwalior, Madhya Pradesh (NE)	16471 0.4	(26.0637778, 78.2264711)	05-02-2024 18:33	Jorasi Hanuman Mandir, Jorasi, Madhya Pradesh (NE)	16471 6.22	(26.08472, 78.2439289)	Driver	5.82		 00:02	00:00	02:14	00:00	0	0	0	N	0	

Trip Detail

MP07LB8270 - TRUCK - 355172100250453 from 01-02-2024 00:00:00 to 29-02-2024 17:58:00




Detail

Start				End				Driver	Distance	Total Distance	Running V/S Stop	Running	Idle	Stop	Inactive	Speed		Over Speed	Immobilize	Alert(s)
Start Time	Start Location	Start Odometer	Start Coordinate	End Time	End Location	End Odometer	End Coordinate									AVG	MAX			
05-02-2024 20:47	Bharat Petroleum, Petrol Pump - Shreeji Fuels, VILL ANTRI, Gwalior, Madhya Pradesh (NE)	16471 6.22	(26.0 63784 4, 78.22 66044 )	05-02-2024 20:49	Bharat Petroleum, Petrol Pump -Shreeji Fuels, VILL ANTRI, Gwalior, Madhya Pradesh (NE)	16471 6.24	(26.063 7933 , 78.2267 022)	Driver	0.02		00:01	00:00	01:33	00:00	1	1	0	N	0	
05-02-2024 22:22	Bharat Petroleum, Petrol Pump - Shreeji Fuels, VILL ANTRI, Gwalior, Madhya Pradesh (NE)	16471 6.24	(26.0 63793 3, 78.22 67022 )	05-02-2024 23:21	Kamla Raja Hospital, Kamla raja, J. A. Hospital Campus, Lashkar, Gwalior, Madhya Pradesh (SE)	16473 6.91	(26.190 8978 , 78.1570 578)	Driver	20.67	220.04	00:38	00:21	10:04	00:00	33	77	0	N	0	
06-02-2024 09:24	Kamla Raja Hospital, Kamla raja, J. A. Hospital Campus, Lashkar, Gwalior, Madhya Pradesh (SE)	16473 6.91	(26.1 90864 4, 78.15 70578 )	06-02-2024 09:42	Gajraraja Medical College, Yadav Colony, Lashkar, Gwalior, Madhya Pradesh (SE)	16474 0.29	(26.191 2489 , 78.1646 489)	Driver	3.39		00:18	00:00	00:09	00:00	11	31	0	N	0	
06-02-2024 09:51	Gajraraja Medical College, Yadav Colony, Lashkar, Gwalior, Madhya Pradesh (SE)	16474 0.29	(26.1 91248 9, 78.16 464)	06-02-2024 10:16	College Of Nursing J. A. Hospital G R Medical College Gwalior, J. A. Hospital Campus, Lashkar, Gwalior, Madhya Pradesh (NW)	16474 1.27	(26.190 7667 , 78.1571 467)	Driver	0.98		00:04	00:22	00:07	00:00	15	27	0	N	0	

# Trip Detail

MP07LB8270 - TRUCK - 355172100250453 from 01-02-2024 00:00:00 to 29-02-2024 17:58:00

## Detail

Start				End				Driver	Distance	Total Distance	Running V/S Stop	Running	Idle	Stop	Inactive	Speed		Over Speed	Immobilize	Alert(s)
Start Time	Start Location	Start Odometer	Start Coordinate	End Time	End Location	End Odometer	End Coordinate									AVG	MAX			
06-02-2024 10:23	Kamla Raja Hospital, Kamla raja, J. A. Hospital Campus, Lashkar, Gwalior, Madhya Pradesh (SE)	16474 1.27	(26.1909756, 78.1571556)	06-02-2024 10:32	Aashirwad Multispeciality Hospital, Near Gajra Raja Medical College, Behind Ravishankar Hostel, Katora Tal, Yadav Colony, Lashkar, Gwalior, Madhya Pradesh (SW)	16474 2.73	(26.1927489, 78.1657867)	Driver	1.47			00:07	00:02	00:05	00:00	13	30	0	N	0
06-02-2024 10:37	Aashirwad Multispeciality Hospital, Near Gajra Raja Medical College, Behind Ravishankar Hostel, Katora Tal, Yadav Colony, Lashkar, Gwalior, Madhya Pradesh (SW)	16474 2.73	(26.19266, 78.1658044)	06-02-2024 11:30	Department of Neurology-J.A. Hospitals, J. A. Hospital Campus, Lashkar, Gwalior, Madhya Pradesh (SE)	16475 3.62	(26.19012, 78.1608444)	Driver	10.9			00:43	00:09	00:03	00:00	15	64	0	N	0
06-02-2024 11:33	Department of Neurology-J.A. Hospitals, J. A. Hospital Campus, Lashkar, Gwalior, Madhya Pradesh (SE)	16475 3.62	(26.1900911, 78.1607822)	06-02-2024 12:21	Jai Bajrang Dairy, Block A, Hurawali, Gwalior, Madhya Pradesh (SW)	16476 6.01	(26.2020022, 78.2282222)	Driver	12.39			00:48	00:00	00:07	00:00	16	42	0	N	0

# Trip Detail

MP07LB8270 - TRUCK - 355172100250453 from 01-02-2024 00:00:00 to 29-02-2024 17:58:00

## Detail

Start				End				Driver	Distance	Total Distance	Running V/S Stop	Running	Idle	Stop	Inactive	Speed		Over Speed	Immobilize	Alert(s)
Start Time	Start Location	Start Odometer	Start Coordinate	End Time	End Location	End Odometer	End Coordinate									AVG	MAX			
06-02-2024 12:28	Jai Bajrang Dairy, Block A, Hurawali, Gwalior, Madhya Pradesh (SW)	16476 6.01	(26.2019733, 78.2282222)	06-02-2024 13:46	2.18 km from khaddar market bus stand shuklhari, Shuklhori, Madhya Pradesh (NW)	16481 9.66	(26.0301467, 78.4763644)	Driver	53.65			01:15	00:03	00:10	00:00	43	79	0	N	0
06-02-2024 13:56	2.19 km from khaddar market bus stand shuklhari, Shuklhori, Madhya Pradesh (NW)	16481 9.66	(26.0302244, 78.4763644)	06-02-2024 14:12	Dongar Baba Temple, Gijaurra, Madhya Pradesh (NW)	16483 1.16	(26.0816, 78.4616978)	Driver	11.5			00:15	00:00	00:04	00:00	45	76	0	N	0
06-02-2024 14:16	Dongar Baba Temple, Gijaurra, Madhya Pradesh (NW)	16483 1.16	(26.0816044, 78.4617156)	06-02-2024 14:46	Ms. Jhilmileshwar Filling Centre, Behat, Madhya Pradesh (SE)	16485 5.61	(26.1701556, 78.5301156)	Driver	24.45			00:30	00:00	00:03	00:00	48	78	0	N	0
06-02-2024 14:49	Ms. Jhilmileshwar Filling Centre, Behat, Madhya Pradesh (SE)	16485 5.61	(26.1701289, 78.5301156)	06-02-2024 16:34	RTO Office, Aamkho Rd, Kampoo Rd, near Police Station, Vakil Colony, Lashkar, Gwalior, Madhya Pradesh (NW)	16491 0.84	(26.1899022, 78.1560444)	Driver	55.23			01:41	00:04	00:08	00:00	33	78	0	N	0
06-02-2024 16:41	RTO Office, Aamkho Rd, Kampoo Rd, near Police Station, Vakil Colony, Lashkar, Gwalior, Madhya Pradesh (NW)	16491 0.84	(26.1898756, 78.15608)	06-02-2024 17:08	Kamla Raja Hospital, Kamla raja, J. A. Hospital Campus, Lashkar, Gwalior, Madhya Pradesh (SE)	16491 2.94	(26.1908356, 78.1570222)	Driver	2.1	176.06		00:08	00:19	16:25	00:00	16	29	0	N	0

Trip Detail

MP07LB8270 - TRUCK - 355172100250453 from 01-02-2024 00:00:00 to 29-02-2024 17:58:00

Detail

Start				End				Driver	Distance	Total Distance	Running V/S Stop	Running	Idle	Stop	Inactive	Speed		Over Speed	Immobilize	Alert(s)
Start Time	Start Location	Start Odometer	Start Coordinate	End Time	End Location	End Odometer	End Coordinate									AVG	MAX			
07-02-2024 09:33	Kamla Raja Hospital, Kamla raja, J. A. Hospital Campus, Lashkar, Gwalior, Madhya Pradesh (SE)	16491 2.94	(26.1910733, 78.1570933)	07-02-2024 09:40	RTO Office, Aamkho Rd, Kampoo Rd, near Police Station, Vakil Colony, Lashkar, Gwalior, Madhya Pradesh (NW)	16491 5.48	(26.1899289, 78.1560889)	Driver	2.54		00:07	00:00	00:10	00:00	23	41	0	N	0	
07-02-2024 09:49	RTO Office, Aamkho Rd, Kampoo Rd, near Police Station, Vakil Colony, Lashkar, Gwalior, Madhya Pradesh (NW)	16491 5.48	(26.1898889, 78.1560444)	07-02-2024 10:24	Kamla Raja Hospital, Kamla raja, J. A. Hospital Campus, Lashkar, Gwalior, Madhya Pradesh (SE)	16491 7.7	(26.1908889, 78.1570222)	Driver	2.21		00:33	00:01	00:07	00:00	4	38	0	N	0	
07-02-2024 10:31	College Of Nursing J. A. Hospital G R Medical College Gwalior, J. A. Hospital Campus, Lashkar, Gwalior, Madhya Pradesh (NW)	16491 7.7	(26.1908444, 78.1570933)	07-02-2024 10:38	Aashirwad Multispeciality Hospital, Near Gajra Raja Medical College, Behind Ravishankar Hostel, Katora Tal, Yadav Colony, Lashkar, Gwalior, Madhya Pradesh (SW)	16491 9.16	(26.1927422, 78.1658044)	Driver	1.46		00:05	00:02	00:05	00:00	16	37	0	N	0	

Trip Detail

MP07LB8270 - TRUCK - 355172100250453 from 01-02-2024 00:00:00 to 29-02-2024 17:58:00





Detail

Start				End				Driver	Distance	Total Distance	Running V/S Stop	Running	Idle	Stop	Inactive	Speed		Over Speed	Immobilize	Alert(s)
Start Time	Start Location	Start Odometer	Start Coordinate	End Time	End Location	End Odometer	End Coordinate									AVG	MAX			
07-02-2024 10:43	Sarvoday Hospital - Best Hospital In Gwalior, Naka Chandrawadni Yadav Colony near Medical College, Yadav Colony, Lashkar, Gwalior, Madhya Pradesh (SW)	16491 9.16	(26.1926267, 78.1658756)	07-02-2024 11:07	Shani Dham Navgarh Temple Gwalior, Amkhoh Cancer Hospital Road, Amkhoh, Gwalior, Madhya Pradesh (NE)	16491 9.54	(26.1905444, 78.1656)	Driver	0.37		00:24	00:00	00:02	00:00	1	16	0	N	0	
07-02-2024 11:10	Shani Dham Navgarh Temple Gwalior, Amkhoh Cancer Hospital Road, Amkhoh, Gwalior, Madhya Pradesh (NE)	16491 9.54	(26.1905222, 78.1656178)	07-02-2024 11:28	SSIMS Hospital, Cancer Hospital Rd, Cancer Hill, Gwalior, Madhya Pradesh (NE)	16492 0.74	(26.1837378, 78.1666933)	Driver	1.2		00:18	00:00	00:07	00:00	4	30	0	N	0	
07-02-2024 11:35	SSIMS Hospital, Cancer Hospital Rd, Cancer Hill, Gwalior, Madhya Pradesh (NE)	16492 0.74	(26.1837978, 78.16672)	07-02-2024 11:49	Government Ayurvedic College & Hospital, Amkhoh, Gwalior, Madhya Pradesh (NE)	16492 3.31	(26.1891156, 78.1630844)	Driver	2.57		00:12	00:01	00:07	00:00	12	32	0	N	0	
07-02-2024 11:56	Government Ayurvedic College & Hospital, Amkhoh, Gwalior, Madhya Pradesh (NE)	16492 3.31	(26.1899089, 78.16336)	07-02-2024 11:57	State Bank of India, J. A. Hospital Campus, Lashkar, Gwalior, Madhya Pradesh (SE)	16492 3.95	(26.1909956, 78.16264)	Driver	0.64		00:01	00:00	00:03	00:00	18	18	0	N	0	

# Trip Detail

MP07LB8270 - TRUCK - 355172100250453 from 01-02-2024 00:00:00 to 29-02-2024 17:58:00

## Detail

Start				End				Driver	Distance	Total Distance	Running V/S Stop	Running	Idle	Stop	Inactive	Speed		Over Speed	Immobilize	Alert(s)
Start Time	Start Location	Start Odometer	Start Coordinate	End Time	End Location	End Odometer	End Coordinate									AVG	MAX			
07-02-2024 12:00	State Bank of India, J. A. Hospital Campus, Lashkar, Gwalior, Madhya Pradesh (SE)	16492 3.95	(26.1909956, 78.1626222)	07-02-2024 12:02	Department of Neurology-J.A. Hospitals, J. A. Hospital Campus, Lashkar, Gwalior, Madhya Pradesh (SE)	16492 4.14	(26.19016, 78.1608889)	Driver	0.2			00:01	00:00	00:03	00:00	9	18	0	N	0
07-02-2024 12:05	Department of Neurology-J.A. Hospitals, J. A. Hospital Campus, Lashkar, Gwalior, Madhya Pradesh (SE)	16492 4.14	(26.1901578, 78.1608089)	07-02-2024 12:22	RTO Office, Aamkho Rd, Kampoo Rd, near Police Station, Vakil Colony, Lashkar, Gwalior, Madhya Pradesh (NW)	16492 5.18	(26.1899622, 78.1560889)	Driver	1.04			00:11	00:06	00:06	00:00	6	28	0	N	0
07-02-2024 12:28	RTO Office, Aamkho Rd, Kampoo Rd, near Police Station, Vakil Colony, Lashkar, Gwalior, Madhya Pradesh (NW)	16492 5.18	(26.1899622, 78.1560889)	07-02-2024 12:34	RTO Office, Aamkho Rd, Kampoo Rd, near Police Station, Vakil Colony, Lashkar, Gwalior, Madhya Pradesh (NW)	16492 5.18	(26.1899622, 78.1560889)	Driver	0.0			00:00	00:06	00:03	00:00	0	0	0	N	0
07-02-2024 12:37	RTO Office, Aamkho Rd, Kampoo Rd, near Police Station, Vakil Colony, Lashkar, Gwalior, Madhya Pradesh (NW)	16492 5.18	(26.1899622, 78.1560889)	07-02-2024 12:46	Kamla Raja Hospital, Kamla raja, J. A. Hospital Campus, Lashkar, Gwalior, Madhya Pradesh (SE)	16492 6.16	(26.1909111, 78.1566933)	Driver	0.98			00:08	00:02	00:02	00:00	7	46	0	N	0



# Trip Detail

MP07LB8270 - TRUCK - 355172100250453 from 01-02-2024 00:00:00 to 29-02-2024 17:58:00

## Detail

Start				End				Driver	Distance	Total Distance	Running V/S Stop	Running	Idle	Stop	Inactive	Speed		Over Speed	Immobilize	Alert(s)
Start Time	Start Location	Start Odometer	Start Coordinate	End Time	End Location	End Odometer	End Coordinate									AVG	MAX			
07-02-2024 12:49	Kamla Raja Hospital, Kamla raja, J. A. Hospital Campus, Lashkar, Gwalior, Madhya Pradesh (SE)	16492 6.16	(26.1908889, 78.1566844)	07-02-2024 12:52	Bhagel Market, Gudagudi Ka Naka, New BOI ATM, Seetla Mata Rd, Shivaji Nagar, Gwalior, Madhya Pradesh (NE)	16492 7.62	(26.1799533, 78.150444)	Driver	1.46		00:03	00:00	00:03	00:00	27	48	0	N	0	
07-02-2024 12:55	Bhagel Market, Gudagudi Ka Naka, New BOI ATM, Seetla Mata Rd, Shivaji Nagar, Gwalior, Madhya Pradesh (NE)	16492 7.62	(26.1799244, 78.1504178)	07-02-2024 13:36	Bharat Petroleum, Petrol Pump -Shreeji Fuels, VILL ANTRI, Gwalior, Madhya Pradesh (NE)	16494 9.05	(26.0637489, 78.22648)	Driver	21.43		00:39	00:02	00:07	00:00	33	77	0	N	0	
07-02-2024 13:43	Bharat Petroleum, Petrol Pump - Shreeji Fuels, VILL ANTRI, Gwalior, Madhya Pradesh (NE)	16494 9.05	(26.0637822, 78.2264889)	07-02-2024 13:45	Bharat Petroleum, Petrol Pump -Shreeji Fuels, VILL ANTRI, Gwalior, Madhya Pradesh (NE)	16494 9.1	(26.0639156, 78.2267644)	Driver	0.05		00:01	00:01	00:07	00:00	5	14	0	N	0	
07-02-2024 13:52	Bharat Petroleum, Petrol Pump - Shreeji Fuels, VILL ANTRI, Gwalior, Madhya Pradesh (NE)	16494 9.1	(26.0639333, 78.2267556)	07-02-2024 14:15	Bharat Petroleum, Petrol Pump -Shreeji Fuels, VILL ANTRI, Gwalior, Madhya Pradesh (NE)	16496 1.67	(26.0637378, 78.2266667)	Driver	12.56		00:23	00:00	03:13	00:00	33	71	0	N	0	

Trip Detail

MP07LB8270 - TRUCK - 355172100250453 from 01-02-2024 00:00:00 to 29-02-2024 17:58:00

Detail

Start				End				Driver	Distance	Total Distance	Running V/S Stop	Running	Idle	Stop	Inactive	Speed		Over Speed	Immobilize	Alert(s)
Start Time	Start Location	Start Odometer	Start Coordinate	End Time	End Location	End Odometer	End Coordinate									AVG	MAX			
07-02-2024 17:28	Bharat Petroleum, Petrol Pump - Shreeji Fuels, VILL ANTRI, Gwalior, Madhya Pradesh (NE)	16496 1.67	(26.0637378, 78.2266311)	07-02-2024 17:28	Bharat Petroleum, Petrol Pump -Shreeji Fuels, VILL ANTRI, Gwalior, Madhya Pradesh (NE)	16496 1.67	(26.0637378, 78.2266667)	Driver	0.01		00:00	00:00	00:45	00:00	0	0	0	N	0	
07-02-2024 18:13	Bharat Petroleum, Petrol Pump - Shreeji Fuels, VILL ANTRI, Gwalior, Madhya Pradesh (NE)	16496 1.67	(26.0637822, 78.226868)	07-02-2024 18:13	Bharat Petroleum, Petrol Pump -Shreeji Fuels, VILL ANTRI, Gwalior, Madhya Pradesh (NE)	16496 1.69	(26.0638822, 78.2267644)	Driver	0.03	48.75	00:00	00:00	10:59	00:00	4	8	0	N	0	
08-02-2024 05:12	Bharat Petroleum, Petrol Pump - Shreeji Fuels, VILL ANTRI, Gwalior, Madhya Pradesh (NE)	16496 1.69	(26.0637933, 78.2267556)	08-02-2024 05:12	Bharat Petroleum, Petrol Pump -Shreeji Fuels, VILL ANTRI, Gwalior, Madhya Pradesh (NE)	16496 1.71	(26.0638822, 78.2267644)	Driver	0.02		00:00	00:00	02:19	00:00	0	0	0	N	0	
08-02-2024 07:31	Bharat Petroleum, Petrol Pump - Shreeji Fuels, VILL ANTRI, Gwalior, Madhya Pradesh (NE)	16496 1.71	(26.0637089, 78.22672)	08-02-2024 07:49	Saroj Fuel Shoppe, Bharat Petroleum Fuel Station, Gwalior, Madhya Pradesh (SW)	16497 7.68	(26.1676956, 78.17384)	Driver	15.96		00:18	00:00	00:03	00:00	54	77	0	N	0	

Trip Detail

MP07LB8270 - TRUCK - 355172100250453 from 01-02-2024 00:00:00 to 29-02-2024 17:58:00

Detail

Start				End				Driver	Distance	Total Distance	Running V/S Stop	Running	Idle	Stop	Inactive	Speed		Over Speed	Immobilize	Alert(s)
Start Time	Start Location	Start Odometer	Start Coordinate	End Time	End Location	End Odometer	End Coordinate									AVG	MAX			
08-02-2024 07:52	Saroj Fuel Shoppe, Bharat Petroleum Fuel Station, Gwalior, Madhya Pradesh (SW)	16497 7.68	(26.1676844, 78.1738489)	08-02-2024 08:01	RTO Office, Aamkho Rd, Kampoo Rd, near Police Station, Vakil Colony, Lashkar, Gwalior, Madhya Pradesh (NW)	16498 2.92	(26.1899133, 78.1561067)	Driver	5.24		00:10	00:00	00:39	00:00	33	69	0	N	0	
08-02-2024 08:40	RTO Office, Aamkho Rd, Kampoo Rd, near Police Station, Vakil Colony, Lashkar, Gwalior, Madhya Pradesh (NW)	16498 2.92	(26.18992, 78.1561244)	08-02-2024 08:41	College Of Nursing J. A. Hospital G R Medical College Gwalior, J. A. Hospital Campus, Lashkar, Gwalior, Madhya Pradesh (SW)	16498 3.12	(26.1898156, 78.15736)	Driver	0.2		00:01	00:00	00:09	00:00	10	24	0	N	0	
08-02-2024 08:51	RTO Office, Aamkho Rd, Kampoo Rd, near Police Station, Vakil Colony, Lashkar, Gwalior, Madhya Pradesh (NE)	16498 3.12	(26.1895311, 78.1571911)	08-02-2024 09:19	Kamla Raja Hospital, Kamla raja, J. A. Hospital Campus, Lashkar, Gwalior, Madhya Pradesh (SE)	16498 5.26	(26.19082, 78.1569867)	Driver	2.13		00:28	00:00	00:56	00:00	5	48	0	N	0	
08-02-2024 10:15	Kamla Raja Hospital, Kamla raja, J. A. Hospital Campus, Lashkar, Gwalior, Madhya Pradesh (SE)	16498 5.26	(26.1909578, 78.1570311)	08-02-2024 10:19	Salt N Pepper, Lalitpur Colony, Lashkar, Gwalior, Madhya Pradesh (SE)	16498 6.37	(26.1941156, 78.1643644)	Driver	1.1		00:04	00:00	00:06	00:00	16	29	0	N	0	

# Trip Detail

MP07LB8270 - TRUCK - 355172100250453 from 01-02-2024 00:00:00 to 29-02-2024 17:58:00

## Detail

Start				End				Driver	Distance	Total Distance	Running V/S Stop	Running	Idle	Stop	Inactive	Speed		Over Speed	Immobilize	Alert(s)
Start Time	Start Location	Start Odometer	Start Coordinate	End Time	End Location	End Odometer	End Coordinate									AVG	MAX			
08-02-2024 10:25	Salt N Pepper, Lalitpur Colony, Lashkar, Gwalior, Madhya Pradesh (SE)	16498 6.37	(26.1941422, 78.1643111)	08-02-2024 10:26	Aashirwad Multispeciality Hospital, Near Gajra Raja Medical College, Behind Ravishankar Hostel, Katora Tal, Yadav Colony, Lashkar, Gwalior, Madhya Pradesh (SW)	16498 6.72	(26.1927822, 78.1657778)	Driver	0.36		00:02	00:00	00:03	00:00	13	33	0	N	0	
08-02-2024 10:29	Aashirwad Multispeciality Hospital, Near Gajra Raja Medical College, Behind Ravishankar Hostel, Katora Tal, Yadav Colony, Lashkar, Gwalior, Madhya Pradesh (SW)	16498 6.72	(26.19272, 78.1658133)	08-02-2024 10:48	Gajraraja Medical College, Yadav Colony, Lashkar, Gwalior, Madhya Pradesh (SE)	16498 7.17	(26.1912267, 78.1646311)	Driver	0.45		00:19	00:00	00:05	00:00	1	24	0	N	0	
08-02-2024 10:53	Gajraraja Medical College, Yadav Colony, Lashkar, Gwalior, Madhya Pradesh (SE)	16498 7.17	(26.19122, 78.1645778)	08-02-2024 10:55	Gajraraja Medical College, Yadav Colony, Lashkar, Gwalior, Madhya Pradesh (SE)	16498 7.18	(26.1912311, 78.1645778)	Driver	0.01		00:02	00:00	00:06	00:00	0	0	0	N	0	
08-02-2024 11:01	Gajraraja Medical College, Yadav Colony, Lashkar, Gwalior, Madhya Pradesh (SE)	16498 7.18	(26.1912022, 78.1645778)	08-02-2024 11:29	Kamla Raja Hospital, Kamla raja, J. A. Hospital Campus, Lashkar, Gwalior, Madhya Pradesh (SE)	16499 0.13	(26.1908689, 78.1566578)	Driver	2.95		00:09	00:19	00:05	00:00	20	49	0	N	0	

Trip Detail

MP07LB8270 - TRUCK - 355172100250453 from 01-02-2024 00:00:00 to 29-02-2024 17:58:00





Detail

Start				End				Driver	Distance	Total Distance	Running V/S Stop	Running	Idle	Stop	Inactive	Speed		Over Speed	Immobilize	Alert(s)
Start Time	Start Location	Start Odometer	Start Coordinate	End Time	End Location	End Odometer	End Coordinate									AVG	MAX			
08-02-2024 11:33	Kamla Raja Hospital, Kamla raja, J. A. Hospital Campus, Lashkar, Gwalior, Madhya Pradesh (SE)	16499.013	(26.1907267, 78.1567911)	08-02-2024 11:58	Gajraraja Medical College, Yadav Colony, Lashkar, Gwalior, Madhya Pradesh (SE)	16499.173	(26.1912556, 78.1645867)	Driver	1.6		00:03	00:21	00:07	00:00	33	40	0	N	0	
08-02-2024 12:05	Gajraraja Medical College, Yadav Colony, Lashkar, Gwalior, Madhya Pradesh (SE)	16499.173	(26.19132, 78.16456)	08-02-2024 13:02	SSIMS Hospital, Cancer Hospital Rd, Cancer Hill, Gwalior, Madhya Pradesh (NE)	16500.371	(26.1836711, 78.1666933)	Driver	11.97		00:50	00:07	00:05	00:00	14	49	0	N	0	
08-02-2024 13:07	SSIMS Hospital, Cancer Hospital Rd, Cancer Hill, Gwalior, Madhya Pradesh (NE)	16500.371	(26.1836867, 78.1666933)	08-02-2024 13:11	SSIMS Hospital, Cancer Hospital Rd, Cancer Hill, Gwalior, Madhya Pradesh (SE)	16500.442	(26.18284, 78.1663022)	Driver	0.72		00:03	00:02	00:03	00:00	15	24	0	N	0	
08-02-2024 13:14	SSIMS Hospital, Cancer Hospital Rd, Cancer Hill, Gwalior, Madhya Pradesh (SE)	16500.442	(26.1828178, 78.1663022)	08-02-2024 14:06	Komal Hotel, Barai, Gwalior, NH-3, Shivpuri Gwalior, Gwalior, Madhya Pradesh (SW)	16502.38	(26.1055133, 78.0264)	Driver	19.38		00:34	00:19	00:05	00:00	35	77	0	N	0	
08-02-2024 14:11	Komal Hotel, Barai, Gwalior, NH-3, Shivpuri Gwalior, Gwalior, Madhya Pradesh (SW)	16502.38	(26.1055689, 78.0263289)	08-02-2024 15:08	Community Health Center Hospital, Mohana, Madhya Pradesh (SE)	16505.978	(25.8989578, 77.7800978)	Driver	35.98		00:57	00:00	00:09	00:00	38	79	0	N	0	

# Trip Detail

MP07LB8270 - TRUCK - 355172100250453 from 01-02-2024 00:00:00 to 29-02-2024 17:58:00

## Detail

Start				End				Driver	Distance	Total Distance	Running V/S Stop	Running	Idle	Stop	Inactive	Speed		Over Speed	Immobilize	Alert(s)
Start Time	Start Location	Start Odometer	Start Coordinate	End Time	End Location	End Odometer	End Coordinate									AVG	MAX			
08-02-2024 15:16	Community Health Center Hospital, Mohana, Madhya Pradesh (SE)	16505 9.78	(25.8 98951 1, 77.78 02222 )	08-02-2024 15:17	Community Health Center Hospital, Mohana, Madhya Pradesh (SE)	16505 9.8	(25.898 9333, 77.7801 422)	Driver	0.02			00:00	00:00	00:18	00:00	3	7	0	N	0
08-02-2024 15:35	Community Health Center Hospital, Mohana, Madhya Pradesh (SE)	16505 9.8	(25.8 98928 9, 77.77 99289 )	08-02-2024 15:43	Mahaveer Bhojnalaya and Restaurant, Mohna, Gwalior NH-3, Mumbai Agra Highway, Dorar, Madhya Pradesh (SW)	16506 3.75	(25.930 44, 77.7860 533)	Driver	3.96			00:09	00:00	00:02	00:00	27	71	0	N	0
08-02-2024 15:46	Mahaveer Bhojnalaya and Restaurant, Mohna, Gwalior NH-3, Mumbai Agra Highway, Dorar, Madhya Pradesh (SW)	16506 3.75	(25.9 30431 1, 77.78 60533 )	08-02-2024 17:31	Kamla Raja Hospital, Kamla raja, J. A. Hospital Campus, Lashkar, Gwalior, Madhya Pradesh (SE)	16511 9.66	(26.190 8778, 78.1570 4)	Driver	55.91	157.96		01:26	00:19	15:45	00:00	39	78	0	N	0
09-02-2024 09:16	Kamla Raja Hospital, Kamla raja, J. A. Hospital Campus, Lashkar, Gwalior, Madhya Pradesh (SE)	16511 9.66	(26.1 90835 6, 78.15 696)	09-02-2024 09:23	RTO Office, Aamkho Rd, Kampoo Rd, near Police Station, Vakil Colony, Lashkar, Gwalior, Madhya Pradesh (NW)	16512 1.97	(26.189 8756, 78.1560 8)	Driver	2.31			00:07	00:00	00:21	00:00	19	29	0	N	0

Trip Detail

MP07LB8270 - TRUCK - 355172100250453 from 01-02-2024 00:00:00 to 29-02-2024 17:58:00





Detail

Start				End				Driver	Distance	Total Distance	Running V/S Stop	Running	Idle	Stop	Inactive	Speed		Over Speed	Immobilize	Alert(s)
Start Time	Start Location	Start Odometer	Start Coordinate	End Time	End Location	End Odometer	End Coordinate									AVG	MAX			
09-02-2024 09:44	RTO Office, Aamkho Rd, Kampoo Rd, near Police Station, Vakil Colony, Lashkar, Gwalior, Madhya Pradesh (NW)	16512 1.97	(26.1898222, 78.1560356)	09-02-2024 09:44	RTO Office, Aamkho Rd, Kampoo Rd, near Police Station, Vakil Colony, Lashkar, Gwalior, Madhya Pradesh (NW)	16512 1.99	(26.1898978, 78.1560533)	Driver	0.02		00:00	00:00	00:03	00:00	0	0	0	N	0	
09-02-2024 09:47	RTO Office, Aamkho Rd, Kampoo Rd, near Police Station, Vakil Colony, Lashkar, Gwalior, Madhya Pradesh (NW)	16512 1.99	(26.1899156, 78.15608)	09-02-2024 09:55	College Of Nursing J. A. Hospital G R Medical College Gwalior, J. A. Hospital Campus, Lashkar, Gwalior, Madhya Pradesh (NW)	16512 4.1	(26.1907911, 78.1570578)	Driver	2.11		00:08	00:00	00:06	00:00	16	33	0	N	0	
09-02-2024 10:00	College Of Nursing J. A. Hospital G R Medical College Gwalior, J. A. Hospital Campus, Lashkar, Gwalior, Madhya Pradesh (NW)	16512 4.1	(26.1908067, 78.1571822)	09-02-2024 10:25	Kamla Raja Hospital, Kamla raja, J. A. Hospital Campus, Lashkar, Gwalior, Madhya Pradesh (SE)	16512 6.13	(26.1907511, 78.1568622)	Driver	2.02		00:06	00:19	00:03	00:00	19	48	0	N	0	

# Trip Detail

MP07LB8270 - TRUCK - 355172100250453 from 01-02-2024 00:00:00 to 29-02-2024 17:58:00

## Detail

Start				End				Driver	Distance	Total Distance	Running V/S Stop	Running	Idle	Stop	Inactive	Speed		Over Speed	Immobilize	Alert(s)
Start Time	Start Location	Start Odometer	Start Coordinate	End Time	End Location	End Odometer	End Coordinate									AVG	MAX			
09-02-2024 10:28	Kamla Raja Hospital, Kamla raja, J. A. Hospital Campus, Lashkar, Gwalior, Madhya Pradesh (SE)	16512 6.13	(26.1907422, 78.1568622)	09-02-2024 10:39	Aashirwad Multispeciality Hospital, Near Gajra Raja Medical College, Behind Ravishankar Hostel, Katora Tal, Yadav Colony, Lashkar, Gwalior, Madhya Pradesh (SW)	16512 7.5	(26.1928467, 78.1657689)	Driver	1.37			00:09	00:02	00:04	00:00	9	33	0	N	0
09-02-2024 10:42	Aashirwad Multispeciality Hospital, Near Gajra Raja Medical College, Behind Ravishankar Hostel, Katora Tal, Yadav Colony, Lashkar, Gwalior, Madhya Pradesh (SE)	16512 7.5	(26.1927378, 78.1658489)	09-02-2024 10:50	Gajraraja Medical College, Yadav Colony, Lashkar, Gwalior, Madhya Pradesh (SE)	16512 8.03	(26.19122, 78.1646311)	Driver	0.53			00:05	00:03	00:03	00:00	6	18	0	N	0
09-02-2024 10:53	Gajraraja Medical College, Yadav Colony, Lashkar, Gwalior, Madhya Pradesh (SE)	16512 8.03	(26.1912067, 78.1645956)	09-02-2024 10:59	Gajraraja Medical College, Yadav Colony, Lashkar, Gwalior, Madhya Pradesh (SE)	16512 8.03	(26.1912067, 78.1645956)	Driver	0.0			00:00	00:06	00:03	00:00	0	0	0	N	0
09-02-2024 11:02	Gajraraja Medical College, Yadav Colony, Lashkar, Gwalior, Madhya Pradesh (SE)	16512 8.03	(26.1912067, 78.1645956)	09-02-2024 11:05	Gajraraja Medical College, Yadav Colony, Lashkar, Gwalior, Madhya Pradesh (SE)	16512 8.03	(26.1912067, 78.1645956)	Driver	0.0			00:00	00:03	00:05	00:00	0	0	0	N	0



# Trip Detail

MP07LB8270 - TRUCK - 355172100250453 from 01-02-2024 00:00:00 to 29-02-2024 17:58:00

## Detail

Start				End				Driver	Distance	Total Distance	Running V/S Stop	Running	Idle	Stop	Inactive	Speed		Over Speed	Immobilize	Alert(s)
Start Time	Start Location	Start Odometer	Start Coordinate	End Time	End Location	End Odometer	End Coordinate									AVG	MAX			
09-02-2024 11:10	Gajraraja Medical College, Yadav Colony, Lashkar, Gwalior, Madhya Pradesh (SE)	16512 8.03	(26.1912489, 78.1645689)	09-02-2024 11:17	Department of Neurology-J.A. Hospitals, J. A. Hospital Campus, Lashkar, Gwalior, Madhya Pradesh (SE)	16512 8.44	(26.1900844, 78.1608444)	Driver	0.41		00:07	00:00	00:03	00:00	4	26	0	N	0	
09-02-2024 11:20	Department of Neurology-J.A. Hospitals, J. A. Hospital Campus, Lashkar, Gwalior, Madhya Pradesh (SE)	16512 8.44	(26.1900678, 78.1607644)	09-02-2024 11:26	RTO Office, Aamkho Rd, Kampoo Rd, near Police Station, Vakil Colony, Lashkar, Gwalior, Madhya Pradesh (NW)	16512 9.43	(26.1899622, 78.1561156)	Driver	0.99		00:05	00:01	00:02	00:00	13	27	0	N	0	
09-02-2024 11:28	RTO Office, Aamkho Rd, Kampoo Rd, near Police Station, Vakil Colony, Lashkar, Gwalior, Madhya Pradesh (NW)	16512 9.43	(26.1899489, 78.1560978)	09-02-2024 11:59	SSIMS Hospital, Cancer Hospital Rd, Cancer Hill, Gwalior, Madhya Pradesh (NE)	16513 9.32	(26.1837089, 78.1667289)	Driver	9.89		00:29	00:01	00:05	00:00	20	55	0	N	0	
09-02-2024 12:04	SSIMS Hospital, Cancer Hospital Rd, Cancer Hill, Gwalior, Madhya Pradesh (NE)	16513 9.32	(26.1837044, 78.1667289)	09-02-2024 12:10	Kamla Raja Hospital, Kamla raja, J. A. Hospital Campus, Lashkar, Gwalior, Madhya Pradesh (SE)	16514 1.07	(26.1908844, 78.15672)	Driver	1.75		00:06	00:00	00:06	00:00	17	42	0	N	0	

Trip Detail

MP07LB8270 - TRUCK - 355172100250453 from 01-02-2024 00:00:00 to 29-02-2024 17:58:00

Detail

Start				End				Driver	Distance	Total Distance	Running V/S Stop	Running	Idle	Stop	Inactive	Speed		Over Speed	Immobilize	Alert(s)
Start Time	Start Location	Start Odometer	Start Coordinate	End Time	End Location	End Odometer	End Coordinate									AVG	MAX			
09-02-2024 12:16	Kamla Raja Hospital, Kamla raja, J. A. Hospital Campus, Lashkar, Gwalior, Madhya Pradesh (SE)	16514 1.07	(26.1908644, 78.1567644)	09-02-2024 12:40	Jai Bajrang Dairy, Block A, Hurawali, Gwalior, Madhya Pradesh (SW)	16514 9.96	(26.2017578, 78.2281689)	Driver	8.89		00:24	00:00	00:04	00:00	22	49	0	N	0	
09-02-2024 12:44	Jai Bajrang Dairy, Block A, Hurawali, Gwalior, Madhya Pradesh (SW)	16514 9.96	(26.2017289, 78.2281689)	09-02-2024 13:05	Laxmi Narayan Pathak Catering Service & Kirana Avam General Stores, Gram-Uttila, jila, Gwalior, Madhya Pradesh (NW)	16516 3.63	(26.1652467, 78.3330578)	Driver	13.68		00:21	00:00	00:15	00:00	38	70	0	N	0	
09-02-2024 13:20	Laxmi Narayan Pathak Catering Service & Kirana Avam General Stores, Gram-Uttila, jila, Gwalior, Madhya Pradesh (NW)	16516 3.63	(26.1652622, 78.3330578)	09-02-2024 13:21	Laxmi Narayan Pathak Catering Service & Kirana Avam General Stores, Gram-Uttila, jila, Gwalior, Madhya Pradesh (NW)	16516 3.66	(26.16532, 78.3332)	Driver	0.03		00:01	00:00	00:03	00:00	2	10	0	N	0	
09-02-2024 13:23	Laxmi Narayan Pathak Catering Service & Kirana Avam General Stores, Gram-Uttila, jila, Gwalior, Madhya Pradesh (NW)	16516 3.66	(26.1653267, 78.3331822)	09-02-2024 14:30	khaddar market bus stand shuklhari, Shuklhori, Madhya Pradesh (NW)	16519 3.46	(26.0182711, 78.49208)	Driver	29.79		00:44	00:23	00:03	00:00	40	62	0	N	0	

# Trip Detail

MP07LB8270 - TRUCK - 355172100250453 from 01-02-2024 00:00:00 to 29-02-2024 17:58:00

## Detail

Start				End				Driver	Distance	Total Distance	Running V/S Stop	Running	Idle	Stop	Inactive	Speed		Over Speed	Immobilize	Alert(s)
Start Time	Start Location	Start Odometer	Start Coordinate	End Time	End Location	End Odometer	End Coordinate									AVG	MAX			
09-02-2024 14:33	khaddar market bus stand shuklhari, Shuklhori, Madhya Pradesh (NW)	16519 3.46	(26.0 18271 1 , 78.49 20089 )	09-02-2024 15:40	Ms. Jhilmileshwar Filling Centre, Behat, Madhya Pradesh (SE)	16522 9.95	(26.170 1978 , 78.5301 778)	Driver	36.49			01:06	00:01	00:03	00:00	33	63	0	N	0
09-02-2024 15:43	Ms. Jhilmileshwar Filling Centre, Behat, Madhya Pradesh (SE)	16522 9.95	(26.1 70168 9 , 78.53 01956 )	09-02-2024 17:17	Kamla Raja Hospital, Kamla raja, J. A. Hospital Campus, Lashkar, Gwalior, Madhya Pradesh (SE)	16527 6.31	(26.190 9067 , 78.1566 844)	Driver	46.36			01:26	00:08	00:06	00:00	32	62	0	N	0
09-02-2024 17:23	Kamla Raja Hospital, Kamla raja, J. A. Hospital Campus, Lashkar, Gwalior, Madhya Pradesh (SE)	16527 6.31	(26.1 90844 4 , 78.15 664)	09-02-2024 17:52	Jay Jaurasi Restaurant, Jorasi, Madhya Pradesh (SE)	16529 4.93	(26.071 3578 , 78.2437 778)	Driver	18.62			00:29	00:00	00:04	00:00	39	70	0	N	0
09-02-2024 17:56	Jay Jaurasi Restaurant, Jorasi, Madhya Pradesh (SE)	16529 4.93	(26.0 71371 1 , 78.24 37333 )	09-02-2024 18:00	Bharat Petroleum, Petrol Pump -Shreeji Fuels, VILL ANTRI, Gwalior, Madhya Pradesh (NE)	16529 7.04	(26.063 7578 , 78.2264 978)	Driver	2.11			00:05	00:00	00:09	00:00	27	51	0	N	0
09-02-2024 18:09	Bharat Petroleum, Petrol Pump - Shreeji Fuels, VILL ANTRI, Gwalior, Madhya Pradesh (NE)	16529 7.04	(26.0 63811 1 , 78.22 65067 )	09-02-2024 18:10	Jorasi Hanuman Mandir, Jorasi, Madhya Pradesh (NW)	16529 7.04	(26.086 8422 , 78.2437 422)	Driver	0.0			00:00	00:00	00:17	00:00	0	0	0	N	0

# Trip Detail

MP07LB8270 - TRUCK - 355172100250453 from 01-02-2024 00:00:00 to 29-02-2024 17:58:00

## Detail

Start				End				Driver	Distance	Total Distance	Running V/S Stop	Running	Idle	Stop	Inactive	Speed		Over Speed	Immobilize	Alert(s)
Start Time	Start Location	Start Odometer	Start Coordinate	End Time	End Location	End Odometer	End Coordinate									AVG	MAX			
09-02-2024 18:27	Bharat Petroleum, Petrol Pump - Shreeji Fuels, VILL ANTRI, Gwalior, Madhya Pradesh (NE)	16529 7.04	(26.0638133, 78.2267911)	09-02-2024 18:27	Bharat Petroleum, Petrol Pump -Shreeji Fuels, VILL ANTRI, Gwalior, Madhya Pradesh (NE)	16530 0.13	(26.0638667, 78.2268533)	Driver	3.09		00:00	00:00	03:12	00:00	9	9	0	N	0	
09-02-2024 21:38	Bharat Petroleum, Petrol Pump - Shreeji Fuels, VILL ANTRI, Gwalior, Madhya Pradesh (NE)	16530 0.13	(26.0638756, 78.2268533)	09-02-2024 21:39	Jorasi Hanuman Mandir, Jorasi, Madhya Pradesh (NW)	16530 0.14	(26.0868422, 78.2437422)	Driver	0.01		00:00	00:00	00:48	00:00	0	0	0	N	0	
09-02-2024 22:27	Bharat Petroleum, Petrol Pump - Shreeji Fuels, VILL ANTRI, Gwalior, Madhya Pradesh (NE)	16530 0.14	(26.0636267, 78.2268622)	09-02-2024 22:55	Kamla Raja Hospital, Kamla raja, J. A. Hospital Campus, Lashkar, Gwalior, Madhya Pradesh (SE)	16532 6.98	(26.19086, 78.1570756)	Driver	26.83		00:27	00:01	00:13	00:00	60	73	0	N	0	
09-02-2024 23:08	College Of Nursing J. A. Hospital G R Medical College Gwalior, J. A. Hospital Campus, Lashkar, Gwalior, Madhya Pradesh (NW)	16532 6.98	(26.1908822, 78.1572533)	09-02-2024 23:08	Chitrakoot Dham & Hanuman Temple, Cancer Hospital Road, Near, Janta Tekri Ln, Gwalior, Madhya Pradesh (SE)	16532 7.0	(26.1729556, 78.1625689)	Driver	0.02	207.32		00:00	00:00	09:59	00:00	0	0	0	N	0

Trip Detail

MP07LB8270 - TRUCK - 355172100250453 from 01-02-2024 00:00:00 to 29-02-2024 17:58:00

Detail

Start				End				Driver	Distance	Total Distance	Running V/S Stop	Running	Idle	Stop	Inactive	Speed		Over Speed	Immobilize	Alert(s)
Start Time	Start Location	Start Odometer	Start Coordinate	End Time	End Location	End Odometer	End Coordinate									AVG	MAX			
10-02-2024 09:08	Kamla Raja Hospital, Kamla raja, J. A. Hospital Campus, Lashkar, Gwalior, Madhya Pradesh (SE)	16532 7.0	(26.1910222, 78.1570667)	10-02-2024 09:19	Gajraraja Medical College, Yadav Colony, Lashkar, Gwalior, Madhya Pradesh (SE)	16533 2.47	(26.1912489, 78.1646844)	Driver	5.46		00:11	00:00	00:07	00:00	29	33	0	N	0	
10-02-2024 09:26	Gajraraja Medical College, Yadav Colony, Lashkar, Gwalior, Madhya Pradesh (SE)	16533 2.47	(26.19126, 78.1646933)	10-02-2024 09:57	Kamla Raja Hospital, Kamla raja, J. A. Hospital Campus, Lashkar, Gwalior, Madhya Pradesh (SE)	16533 3.43	(26.1908889, 78.1570933)	Driver	0.96		00:05	00:26	00:28	00:00	13	24	0	N	0	
10-02-2024 10:24	Kamla Raja Hospital, Kamla raja, J. A. Hospital Campus, Lashkar, Gwalior, Madhya Pradesh (SE)	16533 3.43	(26.1910289, 78.1571111)	10-02-2024 10:32	SSIMS Hospital, Cancer Hospital Rd, Cancer Hill, Gwalior, Madhya Pradesh (SE)	16533 5.56	(26.1828533, 78.1663556)	Driver	2.13		00:08	00:00	00:04	00:00	17	41	0	N	0	
10-02-2024 10:36	SSIMS Hospital, Cancer Hospital Rd, Cancer Hill, Gwalior, Madhya Pradesh (SE)	16533 5.56	(26.1828533, 78.1663111)	10-02-2024 10:39	SSIMS Hospital, Cancer Hospital Rd, Cancer Hill, Gwalior, Madhya Pradesh (NE)	16533 6.42	(26.1836756, 78.1667111)	Driver	0.86		00:03	00:00	00:05	00:00	17	32	0	N	0	

Trip Detail

MP07LB8270 - TRUCK - 355172100250453 from 01-02-2024 00:00:00 to 29-02-2024 17:58:00

Detail

Start				End				Driver	Distance	Total Distance	Running V/S Stop	Running	Idle	Stop	Inactive	Speed		Over Speed	Immobilize	Alert(s)
Start Time	Start Location	Start Odometer	Start Coordinate	End Time	End Location	End Odometer	End Coordinate									AVG	MAX			
10-02-2024 10:44	SSIMS Hospital, Cancer Hospital Rd, Cancer Hill, Gwalior, Madhya Pradesh (NE)	16533 6.42	(26.1837333, 78.1666933)	10-02-2024 11:16	Aashirwad Multispeciality Hospital, Near Gajra Raja Medical College, Behind Ravishankar Hostel, Katora Tal, Yadav Colony, Lashkar, Gwalior, Madhya Pradesh (SW)	16534 0.08	(26.1929289, 78.16568)	Driver	3.66		00:32	00:00	00:03	00:00	7	48	0	N	0	
10-02-2024 11:19	Aashirwad Multispeciality Hospital, Near Gajra Raja Medical College, Behind Ravishankar Hostel, Katora Tal, Yadav Colony, Lashkar, Gwalior, Madhya Pradesh (SW)	16534 0.08	(26.1928067, 78.1657778)	10-02-2024 11:21	Sarvoday Hospital - Best Hospital In Gwalior, Naka Chandrawad ni Yadav Colony near Medical College, Yadav Colony, Lashkar, Gwalior, Madhya Pradesh (SW)	16534 0.34	(26.1914556, 78.1662044)	Driver	0.26		00:02	00:00	00:02	00:00	7	14	0	N	0	
10-02-2024 11:23	Sarvoday Hospital - Best Hospital In Gwalior, Naka Chandrawad ni Yadav Colony near Medical College, Yadav Colony, Lashkar, Gwalior, Madhya Pradesh (SW)	16534 0.34	(26.19146, 78.1661156)	10-02-2024 11:24	Sarvoday Hospital - Best Hospital In Gwalior, Naka Chandrawad ni Yadav Colony near Medical College, Yadav Colony, Lashkar, Gwalior, Madhya Pradesh (SW)	16534 0.43	(26.1908133, 78.1657422)	Driver	0.09		00:01	00:00	00:05	00:00	6	10	0	N	0	

Trip Detail

MP07LB8270 - TRUCK - 355172100250453 from 01-02-2024 00:00:00 to 29-02-2024 17:58:00





Detail

Start				End				Driver	Distance	Total Distance	Running V/S Stop	Running	Idle	Stop	Inactive	Speed		Over Speed	Immobilize	Alert(s)
Start Time	Start Location	Start Odometer	Start Coordinate	End Time	End Location	End Odometer	End Coordinate									AVG	MAX			
10-02-2024 11:29	Shani Dham Navgarh Temple Gwalior, Amkhoh Cancer Hospital Road, Amkhoh, Gwalior, Madhya Pradesh (NE)	16534 0.43	(26.1905489, 78.1656267)	10-02-2024 12:20	Bhagel Market, Gudagudi Ka Naka, New BOI ATM, Seetla Mata Rd, Shivaji Nagar, Gwalior, Madhya Pradesh (NE)	16534 4.0	(26.17994, 78.1504889)	Driver	3.56		00:51	00:00	00:02	00:00	4	41	0	N	0	
10-02-2024 12:22	Bhagel Market, Gudagudi Ka Naka, New BOI ATM, Seetla Mata Rd, Shivaji Nagar, Gwalior, Madhya Pradesh (NE)	16534 4.0	(26.1798733, 78.1504444)	10-02-2024 12:50	Silver Bells High School, NH 75, Gwalior, Madhya Pradesh (SE)	16534 7.59	(26.1610067, 78.1594667)	Driver	3.59		00:28	00:00	00:03	00:00	8	58	0	N	0	
10-02-2024 12:53	Silver Bells High School, NH 75, Gwalior, Madhya Pradesh (NE)	16534 7.59	(26.1616333, 78.1598133)	10-02-2024 13:00	ANSH Group of Colleges Gwalior    Nursing College, Shivpuri link Piproli Road Near Nai Duniya Press, Kalyanpur, Kedarpur, Madhya Pradesh (SE)	16535 0.03	(26.1469111, 78.1575911)	Driver	2.44		00:07	00:00	00:03	00:00	22	42	0	N	0	

# Trip Detail

MP07LB8270 - TRUCK - 355172100250453 from 01-02-2024 00:00:00 to 29-02-2024 17:58:00

## Detail

Start				End				Driver	Distance	Total Distance	Running V/S Stop	Running	Idle	Stop	Inactive	Speed		Over Speed	Immobilize	Alert(s)
Start Time	Start Location	Start Odometer	Start Coordinate	End Time	End Location	End Odometer	End Coordinate									AVG	MAX			
10-02-2024 13:03	ANSH Group of Colleges Gwalior    Nursing College, Shivpuri link Piproli Road Near Nai Duniya Press, Kalyanpur, Kedarpur, Madhya Pradesh (SE)	16535 0.03	(26.1468867, 78.1575822)	10-02-2024 14:36	Community Health Center Hospital, Mohana, Madhya Pradesh (SE)	16540 5.08	(25.8989956, 77.7800711)	Driver	55.04			01:32	00:01	00:03	00:00	36	76	0	N	0
10-02-2024 14:39	Community Health Center Hospital, Mohana, Madhya Pradesh (SE)	16540 5.08	(25.8989689, 77.7800711)	10-02-2024 14:45	Mahaveer Bhojnalaya and Restaurant, Mohna, Gwalior NH-3, Mumbai Agra Highway, Dorar, Madhya Pradesh (SW)	16540 9.06	(25.9306844, 77.7864622)	Driver	3.98			00:06	00:00	00:03	00:00	37	58	0	N	0
10-02-2024 14:48	Mahaveer Bhojnalaya and Restaurant, Mohna, Gwalior NH-3, Mumbai Agra Highway, Dorar, Madhya Pradesh (SW)	16540 9.06	(25.9306689, 77.7864267)	10-02-2024 17:03	Kamla Raja Hospital, Kamla raja, J. A. Hospital Campus, Lashkar, Gwalior, Madhya Pradesh (SE)	16546 4.78	(26.19094, 78.1569689)	Driver	55.73	137.76		01:41	00:34	15:55	00:00	33	72	0	N	0
11-02-2024 08:59	Kamla Raja Hospital, Kamla raja, J. A. Hospital Campus, Lashkar, Gwalior, Madhya Pradesh (SE)	16546 4.78	(26.1911556, 78.1569867)	11-02-2024 09:05	RTO Office, Aamkho Rd, Kampoo Rd, near Police Station, Vakil Colony, Lashkar, Gwalior, Madhya Pradesh (NW)	16546 6.73	(26.1899422, 78.1561333)	Driver	1.95			00:07	00:00	00:04	00:00	18	31	0	N	0



# Trip Detail

MP07LB8270 - TRUCK - 355172100250453 from 01-02-2024 00:00:00 to 29-02-2024 17:58:00

## Detail

Start				End				Driver	Distance	Total Distance	Running V/S Stop	Running	Idle	Stop	Inactive	Speed		Over Speed	Immobilize	Alert(s)
Start Time	Start Location	Start Odometer	Start Coordinate	End Time	End Location	End Odometer	End Coordinate									AVG	MAX			
11-02-2024 09:09	RTO Office, Aamkho Rd, Kampoo Rd, near Police Station, Vakil Colony, Lashkar, Gwalior, Madhya Pradesh (NW)	16546 6.73	(26.1899244, 78.15608)	11-02-2024 09:15	Gajraraja Medical College, Yadav Colony, Lashkar, Gwalior, Madhya Pradesh (SE)	16546 8.58	(26.1912356, 78.1646222)	Driver	1.86		00:06	00:00	00:06	00:00	19	37	0	N	0	
11-02-2024 09:22	Gajraraja Medical College, Yadav Colony, Lashkar, Gwalior, Madhya Pradesh (SE)	16546 8.58	(26.1912489, 78.16464)	11-02-2024 10:21	SSIMS Hospital, Cancer Hospital Rd, Cancer Hill, Gwalior, Madhya Pradesh (NE)	16547 4.89	(26.1836667, 78.1667733)	Driver	6.31		00:58	00:02	00:04	00:00	7	36	0	N	0	
11-02-2024 10:24	SSIMS Hospital, Cancer Hospital Rd, Cancer Hill, Gwalior, Madhya Pradesh (NE)	16547 4.89	(26.18368, 78.1667289)	11-02-2024 10:49	Jay Jaurasi Restaurant, Jorasi, Madhya Pradesh (SE)	16549 2.26	(26.0712644, 78.2438844)	Driver	17.37		00:25	00:00	00:07	00:00	42	76	0	N	0	
11-02-2024 10:57	Jay Jaurasi Restaurant, Jorasi, Madhya Pradesh (SE)	16549 2.26	(26.0712311, 78.2436711)	11-02-2024 11:01	Bharat Petroleum, Petrol Pump -Shreeji Fuels, VILL ANTRI, Gwalior, Madhya Pradesh (NE)	16549 4.37	(26.06368, 78.2264711)	Driver	2.11		00:04	00:00	00:04	00:00	29	47	0	N	0	
11-02-2024 11:05	Bharat Petroleum, Petrol Pump - Shreeji Fuels, VILL ANTRI, Gwalior, Madhya Pradesh (NE)	16549 4.37	(26.0637178, 78.2265156)	11-02-2024 11:06	Raunak Fuels, Dabra Rd, Hisar, Madhya Pradesh (SE)	16549 4.38	(26.0951489, 78.2350578)	Driver	0.01		00:00	00:00	00:34	00:00	0	0	0	N	0	

Trip Detail

MP07LB8270 - TRUCK - 355172100250453 from 01-02-2024 00:00:00 to 29-02-2024 17:58:00

Detail

Start				End				Driver	Distance	Total Distance	Running V/S Stop	Running	Idle	Stop	Inactive	Speed		Over Speed	Immobilize	Alert(s)
Start Time	Start Location	Start Odometer	Start Coordinate	End Time	End Location	End Odometer	End Coordinate									AVG	MAX			
11-02-2024 11:40	Bharat Petroleum, Petrol Pump - Shreeji Fuels, VILL ANTRI, Gwalior, Madhya Pradesh (NE)	16549 4.38	(26.0 63731 1, 78.22 67022 )	11-02-2024 11:40	Bharat Petroleum, Petrol Pump -Shreeji Fuels, VILL ANTRI, Gwalior, Madhya Pradesh (NE)	16549 8.0	(26.063 8111, 78.2268 )	Driver	3.61		00:00	00:00	04:01	00:00	8	8	0	N	0	
11-02-2024 15:41	Raunak Fuels, Dabra Rd, Hisar, Madhya Pradesh (SE)	16549 8.0	(26.0 95148 9, 78.23 50578 )	11-02-2024 16:01	Bharat Petroleum, Petrol Pump -Shreeji Fuels, VILL ANTRI, Gwalior, Madhya Pradesh (NE)	16549 8.0	(26.063 8533, 78.2267 111)	Driver	0.0		00:00	00:20	00:03	00:00	0	0	0	N	0	
11-02-2024 16:04	Bharat Petroleum, Petrol Pump - Shreeji Fuels, VILL ANTRI, Gwalior, Madhya Pradesh (NE)	16549 8.0	(26.0 6372, 78.22 67644 )	11-02-2024 16:57	Kamla Raja Hospital, Kamla raja, J. A. Hospital Campus, Lashkar, Gwalior, Madhya Pradesh (SE)	16551 8.55	(26.190 9222, 78.1569 867)	Driver	20.54	53.76		00:32	00:21	16:04	00:00	38	60	0	N	0
12-02-2024 09:02	College Of Nursing J. A. Hospital G R Medical College Gwalior, J. A. Hospital Campus, Lashkar, Gwalior, Madhya Pradesh (NW)	16551 8.55	(26.1 90893 3, 78.15 712)	12-02-2024 09:09	RTO Office, Aamkho Rd, Kampoo Rd, near Police Station, Vakil Colony, Lashkar, Gwalior, Madhya Pradesh (NW)	16552 0.59	(26.189 9533, 78.1560 978)	Driver	2.04			00:07	00:00	00:09	00:00	17	29	0	N	0

# Trip Detail

MP07LB8270 - TRUCK - 355172100250453 from 01-02-2024 00:00:00 to 29-02-2024 17:58:00

## Detail

Start				End				Driver	Distance	Total Distance	Running V/S Stop	Running	Idle	Stop	Inactive	Speed		Over Speed	Immobilize	Alert(s)
Start Time	Start Location	Start Odometer	Start Coordinate	End Time	End Location	End Odometer	End Coordinate									AVG	MAX			
12-02-2024 09:18	RTO Office, Aamkho Rd, Kampoo Rd, near Police Station, Vakil Colony, Lashkar, Gwalior, Madhya Pradesh (NW)	16552 0.59	(26.1899133, 78.1560889)	12-02-2024 09:25	Gajraraja Medical College, Yadav Colony, Lashkar, Gwalior, Madhya Pradesh (SE)	16552 1.97	(26.19124, 78.1646222)	Driver	1.38		00:06	00:00	00:12	00:00	13	33	0	N	0	
12-02-2024 09:37	Gajraraja Medical College, Yadav Colony, Lashkar, Gwalior, Madhya Pradesh (SE)	16552 1.97	(26.191333, 78.1644711)	12-02-2024 10:02	Kamla Raja Hospital, Kamla raja, J. A. Hospital Campus, Lashkar, Gwalior, Madhya Pradesh (SE)	16552 3.02	(26.1907956, 78.1570311)	Driver	1.05		00:26	00:00	00:14	00:00	2	23	0	N	0	
12-02-2024 10:16	Kamla Raja Hospital, Kamla raja, J. A. Hospital Campus, Lashkar, Gwalior, Madhya Pradesh (SE)	16552 3.02	(26.1910511, 78.1570844)	12-02-2024 10:20	Salt N Pepper, Lalitpur Colony, Lashkar, Gwalior, Madhya Pradesh (SE)	16552 4.51	(26.1940911, 78.16432)	Driver	1.49		00:04	00:00	00:04	00:00	22	28	0	N	0	
12-02-2024 10:24	Salt N Pepper, Lalitpur Colony, Lashkar, Gwalior, Madhya Pradesh (SE)	16552 4.51	(26.1941356, 78.1643556)	12-02-2024 10:26	Aashirwad Multispeciality Hospital, Near Gajra Raja Medical College, Behind Ravishankar Hostel, Katora Tal, Yadav Colony, Lashkar, Gwalior, Madhya Pradesh (SW)	16552 4.95	(26.1927556, 78.1657867)	Driver	0.45		00:02	00:00	00:04	00:00	16	22	0	N	0	

Trip Detail

MP07LB8270 - TRUCK - 355172100250453 from 01-02-2024 00:00:00 to 29-02-2024 17:58:00





Detail

Start				End				Driver	Distance	Total Distance	Running V/S Stop	Running	Idle	Stop	Inactive	Speed		Over Speed	Immobilize	Alert(s)
Start Time	Start Location	Start Odometer	Start Coordinate	End Time	End Location	End Odometer	End Coordinate									AVG	MAX			
12-02-2024 10:30	Aashirwad Multispeciality Hospital, Near Gajra Raja Medical College, Behind Ravishankar Hostel, Katora Tal, Yadav Colony, Lashkar, Gwalior, Madhya Pradesh (SE)	16552 4.95	(26.1927378, 78.1658489)	12-02-2024 10:32	Sarvoday Hospital - Best Hospital In Gwalior, Naka Chandrawad ni Yadav Colony near Medical College, Yadav Colony, Lashkar, Gwalior, Madhya Pradesh (SW)	16552 5.21	(26.1913667, 78.1662133)	Driver	0.26		00:02	00:00	00:03	00:00	8	17	0	N	0	
12-02-2024 10:35	Sarvoday Hospital - Best Hospital In Gwalior, Naka Chandrawad ni Yadav Colony near Medical College, Yadav Colony, Lashkar, Gwalior, Madhya Pradesh (SW)	16552 5.21	(26.1913422, 78.1661867)	12-02-2024 10:44	SSIMS Hospital, Cancer Hospital Rd, Cancer Hill, Gwalior, Madhya Pradesh (NE)	16552 6.41	(26.1836511, 78.1666756)	Driver	1.2		00:08	00:00	00:04	00:00	9	31	0	N	0	
12-02-2024 10:47	SSIMS Hospital, Cancer Hospital Rd, Cancer Hill, Gwalior, Madhya Pradesh (NE)	16552 6.41	(26.1836378, 78.1666756)	12-02-2024 10:53	SSIMS Hospital, Cancer Hospital Rd, Cancer Hill, Gwalior, Madhya Pradesh (SE)	16552 7.04	(26.1828933, 78.1663022)	Driver	0.64		00:06	00:00	00:04	00:00	7	22	0	N	0	

# Trip Detail

MP07LB8270 - TRUCK - 355172100250453 from 01-02-2024 00:00:00 to 29-02-2024 17:58:00

## Detail

Start				End				Driver	Distance	Total Distance	Running V/S Stop	Running	Idle	Stop	Inactive	Speed		Over Speed	Immobilize	Alert(s)
Start Time	Start Location	Start Odometer	Start Coordinate	End Time	End Location	End Odometer	End Coordinate									AVG	MAX			
12-02-2024 10:57	SSIMS Hospital, Cancer Hospital Rd, Cancer Hill, Gwalior, Madhya Pradesh (SE)	16552 7.04	(26.1828933, 78.1663022)	12-02-2024 11:03	Government Ayurvedic College & Hospital, Amkhoh, Gwalior, Madhya Pradesh (NE)	16552 8.68	(26.1891889, 78.1630133)	Driver	1.64		 00:06	00:00	00:06	00:00	16	33	0	N	0	
12-02-2024 11:09	Government Ayurvedic College & Hospital, Amkhoh, Gwalior, Madhya Pradesh (NE)	16552 8.68	(26.1890378, 78.16288)	12-02-2024 11:20	Department of Neurology-J.A. Hospitals, J. A. Hospital Campus, Lashkar, Gwalior, Madhya Pradesh (SE)	16552 9.68	(26.1901422, 78.1608889)	Driver	1.0		 00:11	00:00	00:04	00:00	5	19	0	N	0	
12-02-2024 11:25	Department of Neurology-J.A. Hospitals, J. A. Hospital Campus, Lashkar, Gwalior, Madhya Pradesh (SE)	16552 9.68	(26.1901356, 78.1607644)	12-02-2024 11:42	RTO Office, Aamkho Rd, Kampoo Rd, near Police Station, Vakil Colony, Lashkar, Gwalior, Madhya Pradesh (NW)	16553 0.5	(26.1897378, 78.1562311)	Driver	0.83		 00:18	00:00	00:03	00:00	3	21	0	N	0	
12-02-2024 11:45	RTO Office, Aamkho Rd, Kampoo Rd, near Police Station, Vakil Colony, Lashkar, Gwalior, Madhya Pradesh (NW)	16553 0.5	(26.1897089, 78.15624)	12-02-2024 11:51	RTO Office, Aamkho Rd, Kampoo Rd, near Police Station, Vakil Colony, Lashkar, Gwalior, Madhya Pradesh (NW)	16553 0.6	(26.1888422, 78.1559644)	Driver	0.1		 00:06	00:00	00:05	00:00	1	20	0	N	0	

Trip Detail

MP07LB8270 - TRUCK - 355172100250453 from 01-02-2024 00:00:00 to 29-02-2024 17:58:00

Detail

Start				End				Driver	Distance	Total Distance	Running V/S Stop	Running	Idle	Stop	Inactive	Speed		Over Speed	Immobilize	Alert(s)
Start Time	Start Location	Start Odometer	Start Coordinate	End Time	End Location	End Odometer	End Coordinate									AVG	MAX			
12-02-2024 11:56	RTO Office, Aamkho Rd, Kampoo Rd, near Police Station, Vakli Colony, Lashkar, Gwalior, Madhya Pradesh (NW)	16553 0.6	(26.1887378, 78.1560711)	12-02-2024 12:53	PHC utila, Behat Rd, Pawansut Colony, Morar Cantt., Gwalior, Madhya Pradesh (SW)	16555 3.99	(26.1646756, 78.3366578)	Driver	23.39		00:57	00:00	00:03	00:00	25	67	0	N	0	
12-02-2024 12:56	PHC utila, Behat Rd, Pawansut Colony, Morar Cantt., Gwalior, Madhya Pradesh (SW)	16555 3.99	(26.1646644, 78.3366578)	12-02-2024 12:56	PHC utila, Behat Rd, Pawansut Colony, Morar Cantt., Gwalior, Madhya Pradesh (SW)	16555 3.99	(26.1646756, 78.3366578)	Driver	0.0		00:00	00:00	00:03	00:00	0	0	0	N	0	
12-02-2024 13:00	PHC utila, Behat Rd, Pawansut Colony, Morar Cantt., Gwalior, Madhya Pradesh (SW)	16555 3.99	(26.1646511, 78.3368622)	12-02-2024 13:37	2.18 km from Laalman Baba Mandir, Tankoli, Madhya Pradesh (SE)	16556 3.44	(26.1436333, 78.4184178)	Driver	9.45		00:36	00:02	00:05	00:00	16	61	0	N	0	
12-02-2024 13:42	2.19 km from Laalman Baba Mandir, Tankoli, Madhya Pradesh (SE)	16556 3.44	(26.1437044, 78.4185067)	12-02-2024 14:37	Ms. Siddh Vinayak Kisaan Seva Kendra, Behat, Madhya Pradesh (SW)	16557 9.26	(26.1705, 78.5300978)	Driver	15.82		00:55	00:00	00:04	00:00	17	64	0	N	0	
12-02-2024 14:41	Ms. Siddh Vinayak Kisaan Seva Kendra, Behat, Madhya Pradesh (SW)	16557 9.26	(26.1704644, 78.5300711)	12-02-2024 15:00	2.17 km from Laalman Baba Mandir, Tankoli, Madhya Pradesh (SE)	16559 1.67	(26.1436844, 78.4183467)	Driver	12.42		00:19	00:00	00:02	00:00	39	60	0	N	0	

# Trip Detail

MP07LB8270 - TRUCK - 355172100250453 from 01-02-2024 00:00:00 to 29-02-2024 17:58:00

## Detail

Start				End				Driver	Distance	Total Distance	Running V/S Stop	Running	Idle	Stop	Inactive	Speed		Over Speed	Immobilize	Alert(s)
Start Time	Start Location	Start Odometer	Start Coordinate	End Time	End Location	End Odometer	End Coordinate									AVG	MAX			
12-02-2024 15:02	2.17 km from Laalman Baba Mandir, Tankoli, Madhya Pradesh (SE)	16559 1.67	(26.1436844, 78.4183467)	12-02-2024 16:46	Kamla Raja Hospital, Kamla raja, J. A. Hospital Campus, Lashkar, Gwalior, Madhya Pradesh (SE)	16562 8.29	(26.1908978, 78.1570133)	Driver	36.62	109.78		01:23	00:20	16:24	00:00	26	72	0	N	0
13-02-2024 09:09	Kamla Raja Hospital, Kamla raja, J. A. Hospital Campus, Lashkar, Gwalior, Madhya Pradesh (SE)	16562 8.29	(26.1910756, 78.1570933)	13-02-2024 09:17	RTO Office, Aamkho Rd, Kampoo Rd, near Police Station, Vakil Colony, Lashkar, Gwalior, Madhya Pradesh (NW)	16563 0.5	(26.1899578, 78.1561067)	Driver	2.22			00:07	00:00	00:04	00:00	18	30	0	N	0
13-02-2024 09:21	RTO Office, Aamkho Rd, Kampoo Rd, near Police Station, Vakil Colony, Lashkar, Gwalior, Madhya Pradesh (NW)	16563 0.5	(26.1899422, 78.1561067)	13-02-2024 09:25	Kamla Raja Hospital, Kamla raja, J. A. Hospital Campus, Lashkar, Gwalior, Madhya Pradesh (SE)	16563 1.49	(26.1908311, 78.1566844)	Driver	0.99			00:04	00:00	00:03	00:00	16	29	0	N	0
13-02-2024 09:27	Kamla Raja Hospital, Kamla raja, J. A. Hospital Campus, Lashkar, Gwalior, Madhya Pradesh (SE)	16563 1.49	(26.1908533, 78.1567111)	13-02-2024 10:09	Kamla Raja Hospital, Kamla raja, J. A. Hospital Campus, Lashkar, Gwalior, Madhya Pradesh (SE)	16563 3.87	(26.1908889, 78.1570133)	Driver	2.39			00:20	00:21	00:36	00:00	7	35	0	N	0

Trip Detail

MP07LB8270 - TRUCK - 355172100250453 from 01-02-2024 00:00:00 to 29-02-2024 17:58:00

Detail

Start				End				Driver	Distance	Total Distance	Running V/S Stop	Running	Idle	Stop	Inactive	Speed		Over Speed	Immobilize	Alert(s)
Start Time	Start Location	Start Odometer	Start Coordinate	End Time	End Location	End Odometer	End Coordinate									AVG	MAX			
13-02-2024 10:45	Kamla Raja Hospital, Kamla raja, J. A. Hospital Campus, Lashkar, Gwalior, Madhya Pradesh (SE)	16563 3.87	(26.1909356, 78.1570222)	13-02-2024 11:19	Bholenath Misthan Bhandar, Kampoo Rd, Lohiya Bazaar, Gwalior, Madhya Pradesh (NW)	16563 6.05	(26.1933956, 78.1541778)	Driver	2.18		00:08	00:26	00:16	00:00	16	43	0	N	0	
13-02-2024 11:35	Bholenath Misthan Bhandar, Kampoo Rd, Lohiya Bazaar, Gwalior, Madhya Pradesh (NW)	16563 6.05	(26.1933956, 78.1543378)	13-02-2024 12:01	SSIMS Hospital, Cancer Hospital Rd, Cancer Hill, Gwalior, Madhya Pradesh (NE)	16563 8.22	(26.1837089, 78.1667022)	Driver	2.16		00:26	00:00	00:05	00:00	5	41	0	N	0	
13-02-2024 12:06	SSIMS Hospital, Cancer Hospital Rd, Cancer Hill, Gwalior, Madhya Pradesh (NE)	16563 8.22	(26.1836956, 78.1667022)	13-02-2024 12:10	SSIMS Hospital, Cancer Hospital Rd, Cancer Hill, Gwalior, Madhya Pradesh (SE)	16563 8.74	(26.1828889, 78.1662667)	Driver	0.52		00:04	00:00	00:06	00:00	8	21	0	N	0	
13-02-2024 12:16	SSIMS Hospital, Cancer Hospital Rd, Cancer Hill, Gwalior, Madhya Pradesh (SE)	16563 8.74	(26.1828889, 78.1662667)	13-02-2024 12:28	RTO Office, Aamkho Rd, Kampoo Rd, near Police Station, Vakil Colony, Lashkar, Gwalior, Madhya Pradesh (NW)	16564 1.4	(26.1899378, 78.1560533)	Driver	2.66		00:12	00:00	00:09	00:00	14	38	0	N	0	



# Trip Detail

MP07LB8270 - TRUCK - 355172100250453 from 01-02-2024 00:00:00 to 29-02-2024 17:58:00

## Detail

Start				End				Driver	Distance	Total Distance	Running V/S Stop	Running	Idle	Stop	Inactive	Speed		Over Speed	Immobilize	Alert(s)
Start Time	Start Location	Start Odometer	Start Coordinate	End Time	End Location	End Odometer	End Coordinate									AVG	MAX			
13-02-2024 12:37	RTO Office, Aamkho Rd, Kampoo Rd, near Police Station, Vakil Colony, Lashkar, Gwalior, Madhya Pradesh (NW)	16564 1.4	(26.1900133, 78.1559822)	13-02-2024 12:44	Bhagel Market, Gudagudi Ka Naka, New BOI ATM, Seetla Mata Rd, Shivaji Nagar, Gwalior, Madhya Pradesh (NE)	16564 2.97	(26.1798911, 78.1504178)	Driver	1.57		00:07	00:00	00:04	00:00	13	35	0	N	0	
13-02-2024 12:48	Bhagel Market, Gudagudi Ka Naka, New BOI ATM, Seetla Mata Rd, Shivaji Nagar, Gwalior, Madhya Pradesh (NE)	16564 2.97	(26.1798022, 78.1503911)	13-02-2024 13:30	Silver Bells High School, NH 75, Gwalior, Madhya Pradesh (NE)	16564 8.46	(26.1614733, 78.1595911)	Driver	5.48		00:39	00:03	00:08	00:00	8	54	0	N	0	
13-02-2024 13:38	Silver Bells High School, NH 75, Gwalior, Madhya Pradesh (NE)	16564 8.46	(26.1614733, 78.1595911)	13-02-2024 14:18	Ghatigaon Police Station, 227, Mumbai - Agra National Hwy, Ghatigaon, Madhya Pradesh (SW)	16567 5.57	(26.0508467, 77.9318667)	Driver	27.11		00:40	00:00	00:13	00:00	41	72	0	N	0	
13-02-2024 14:30	Ghatigaon Police Station, 227, Mumbai - Agra National Hwy, Ghatigaon, Madhya Pradesh (SW)	16567 5.57	(26.0508667, 77.93184)	13-02-2024 15:55	Community Health Center Hospital, Mohana, Madhya Pradesh (SE)	16573 5.44	(25.8989289, 77.7800444)	Driver	59.87		01:19	00:06	00:05	00:00	46	76	0	N	0	

Trip Detail

MP07LB8270 - TRUCK - 355172100250453 from 01-02-2024 00:00:00 to 29-02-2024 17:58:00

Detail

Start				End				Driver	Distance	Total Distance	Running V/S Stop	Running	Idle	Stop	Inactive	Speed		Over Speed	Immobilize	Alert(s)
Start Time	Start Location	Start Odometer	Start Coordinate	End Time	End Location	End Odometer	End Coordinate									AVG	MAX			
13-02-2024 16:00	Community Health Center Hospital, Mohana, Madhya Pradesh (SE)	16573 5.44	(25.8989289, 77.7800711)	13-02-2024 17:41	Kamla Raja Hospital, Kamla raja, J. A. Hospital Campus, Lashkar, Gwalior, Madhya Pradesh (SE)	16579 1.44	(26.190844, 78.1569867)	Driver	56.0	163.15		01:17	00:24	15:32	00:00	44	74	0	N	0
14-02-2024 09:13	Kamla Raja Hospital, Kamla raja, J. A. Hospital Campus, Lashkar, Gwalior, Madhya Pradesh (SE)	16579 1.44	(26.19084, 78.1569778)	14-02-2024 09:20	RTO Office, Aamkho Rd, Kampoo Rd, near Police Station, Vakil Colony, Lashkar, Gwalior, Madhya Pradesh (NW)	16579 3.28	(26.1897756, 78.1561689)	Driver	1.85			00:07	00:00	00:06	00:00	16	41	0	N	0
14-02-2024 09:26	RTO Office, Aamkho Rd, Kampoo Rd, near Police Station, Vakil Colony, Lashkar, Gwalior, Madhya Pradesh (NW)	16579 3.28	(26.1897756, 78.1561689)	14-02-2024 09:44	Kamla Raja Hospital, Kamla raja, J. A. Hospital Campus, Lashkar, Gwalior, Madhya Pradesh (SE)	16579 4.35	(26.1908178, 78.1567644)	Driver	1.06			00:18	00:00	00:08	00:00	3	44	0	N	0
14-02-2024 09:52	Kamla Raja Hospital, Kamla raja, J. A. Hospital Campus, Lashkar, Gwalior, Madhya Pradesh (SE)	16579 4.35	(26.1907889, 78.1567467)	14-02-2024 09:55	Gajraraja Medical College, Yadav Colony, Lashkar, Gwalior, Madhya Pradesh (SE)	16579 5.22	(26.1912111, 78.1646489)	Driver	0.87			00:03	00:00	00:05	00:00	17	41	0	N	0

Trip Detail

MP07LB8270 - TRUCK - 355172100250453 from 01-02-2024 00:00:00 to 29-02-2024 17:58:00

Detail

Start				End				Driver	Distance	Total Distance	Running V/S Stop	Running	Idle	Stop	Inactive	Speed		Over Speed	Immobilize	Alert(s)
Start Time	Start Location	Start Odometer	Start Coordinate	End Time	End Location	End Odometer	End Coordinate									AVG	MAX			
14-02-2024 10:00	Gajraraja Medical College, Yadav Colony, Lashkar, Gwalior, Madhya Pradesh (SE)	16579 5.22	(26.1911956, 78.1646044)	14-02-2024 10:21	Kamla Raja Hospital, Kamla raja, J. A. Hospital Campus, Lashkar, Gwalior, Madhya Pradesh (SE)	16579 6.22	(26.1908578, 78.1570667)	Driver	1.0		00:21	00:00	00:06	00:00	3	36	0	N	0	
14-02-2024 10:28	Kamla Raja Hospital, Kamla raja, J. A. Hospital Campus, Lashkar, Gwalior, Madhya Pradesh (SE)	16579 6.22	(26.1917815, 78.1569422)	14-02-2024 10:33	Salt N Pepper, Lalitpur Colony, Lashkar, Gwalior, Madhya Pradesh (NE)	16579 7.43	(26.1941933, 78.1643733)	Driver	1.21		00:05	00:00	00:03	00:00	14	30	0	N	0	
14-02-2024 10:36	Salt N Pepper, Lalitpur Colony, Lashkar, Gwalior, Madhya Pradesh (NE)	16579 7.43	(26.1942022, 78.1643822)	14-02-2024 10:37	Aashirwad Multispeciality Hospital, Near Gajra Raja Medical College, Behind Ravishankar Hostel, Katora Tal, Yadav Colony, Lashkar, Gwalior, Madhya Pradesh (SW)	16579 7.78	(26.1928222, 78.16576)	Driver	0.35		00:02	00:00	00:05	00:00	13	28	0	N	0	

# Trip Detail

MP07LB8270 - TRUCK - 355172100250453 from 01-02-2024 00:00:00 to 29-02-2024 17:58:00





## Detail

Start				End				Driver	Distance	Total Distance	Running V/S Stop	Running	Idle	Stop	Inactive	Speed		Over Speed	Immobilize	Alert(s)
Start Time	Start Location	Start Odometer	Start Coordinate	End Time	End Location	End Odometer	End Coordinate									AVG	MAX			
14-02-2024 10:42	Aashirwad Multispeciality Hospital, Near Gajra Raja Medical College, Behind Ravishankar Hostel, Katora Tal, Yadav Colony, Lashkar, Gwalior, Madhya Pradesh (SW)	16579.778	(26.1927133, 78.1658133)	14-02-2024 10:48	SSIMS Hospital, Cancer Hospital Rd, Cancer Hill, Gwalior, Madhya Pradesh (NE)	16579.926	(26.1836756, 78.1666933)	Driver	1.48		00:06	00:00	00:04	00:00	14	39	0	N	0	
14-02-2024 10:52	SSIMS Hospital, Cancer Hospital Rd, Cancer Hill, Gwalior, Madhya Pradesh (NE)	16579.926	(26.1836467, 78.1666933)	14-02-2024 10:56	SSIMS Hospital, Cancer Hospital Rd, Cancer Hill, Gwalior, Madhya Pradesh (SE)	16579.979	(26.1828778, 78.1662844)	Driver	0.53		00:03	00:01	00:04	00:00	12	33	0	N	0	
14-02-2024 11:00	SSIMS Hospital, Cancer Hospital Rd, Cancer Hill, Gwalior, Madhya Pradesh (SE)	16579.979	(26.1828733, 78.1663022)	14-02-2024 11:43	Department of Neurology-J.A. Hospitals, J. A. Hospital Campus, Lashkar, Gwalior, Madhya Pradesh (SE)	16581.069	(26.1901067, 78.16088)	Driver	10.9		00:42	00:00	00:06	00:00	15	61	0	N	0	
14-02-2024 11:48	Department of Neurology-J.A. Hospitals, J. A. Hospital Campus, Lashkar, Gwalior, Madhya Pradesh (SE)	16581.069	(26.1901644, 78.1608089)	14-02-2024 11:49	Department of Neurology-J.A. Hospitals, J. A. Hospital Campus, Lashkar, Gwalior, Madhya Pradesh (SE)	16581.073	(26.1900644, 78.1605333)	Driver	0.04		00:00	00:00	00:03	00:00	8	14	0	N	0	

# Trip Detail

MP07LB8270 - TRUCK - 355172100250453 from 01-02-2024 00:00:00 to 29-02-2024 17:58:00

## Detail

Start				End				Driver	Distance	Total Distance	Running V/S Stop	Running	Idle	Stop	Inactive	Speed		Over Speed	Immobilize	Alert(s)
Start Time	Start Location	Start Odometer	Start Coordinate	End Time	End Location	End Odometer	End Coordinate									AVG	MAX			
14-02-2024 11:52	College Of Nursing J. A. Hospital G R Medical College Gwalior, J. A. Hospital Campus, Lashkar, Gwalior, Madhya Pradesh (SE)	16581 0.73	(26.1900267, 78.16048)	14-02-2024 12:41	PHC utila, Behat Rd, Pawansut Colony, Morar Cantt., Gwalior, Madhya Pradesh (SW)	16583 5.2	(26.1645556, 78.3353689)	Driver	24.47		 00:49	00:00	00:08	00:00	30	77	0	N	0	
14-02-2024 12:49	PHC utila, Behat Rd, Pawansut Colony, Morar Cantt., Gwalior, Madhya Pradesh (SW)	16583 5.2	(26.1645711, 78.3353778)	14-02-2024 14:06	PHC utila, Behat Rd, Pawansut Colony, Morar Cantt., Gwalior, Madhya Pradesh (SW)	16588 1.47	(26.1646689, 78.3365956)	Driver	46.27		 01:13	00:04	00:02	00:00	38	76	0	N	0	
14-02-2024 14:09	PHC utila, Behat Rd, Pawansut Colony, Morar Cantt., Gwalior, Madhya Pradesh (SW)	16588 1.47	(26.1646756, 78.3365956)	14-02-2024 14:09	PHC utila, Behat Rd, Pawansut Colony, Morar Cantt., Gwalior, Madhya Pradesh (SW)	16588 1.5	(26.16464, 78.3369067)	Driver	0.03		 00:00	00:00	00:04	00:00	4	11	0	N	0	
14-02-2024 14:13	PHC utila, Behat Rd, Pawansut Colony, Morar Cantt., Gwalior, Madhya Pradesh (SW)	16588 1.5	(26.1646511, 78.3368622)	14-02-2024 14:46	Jai Bajrang Dairy, Block A, Hurawali, Gwalior, Madhya Pradesh (SW)	16590 2.62	(26.2019622, 78.2282578)	Driver	21.13		 00:34	00:00	00:05	00:00	38	77	0	N	0	

Trip Detail

MP07LB8270 - TRUCK - 355172100250453 from 01-02-2024 00:00:00 to 29-02-2024 17:58:00

Detail

Start				End				Driver	Distance	Total Distance	Running V/S Stop	Running	Idle	Stop	Inactive	Speed		Over Speed	Immobilize	Alert(s)
Start Time	Start Location	Start Odometer	Start Coordinate	End Time	End Location	End Odometer	End Coordinate									AVG	MAX			
14-02-2024 14:51	Jai Bajrang Dairy, Block A, Hurawali, Gwalior, Madhya Pradesh (SW)	16590 2.62	(26.2019778, 78.2282756)	14-02-2024 15:20	RTO Office, Aamkho Rd, Kampoo Rd, near Police Station, Vakil Colony, Lashkar, Gwalior, Madhya Pradesh (NW)	16591 2.23	(26.18984, 78.156)	Driver	9.61			00:29	00:00	00:09	00:00	20	46	0	N	0
14-02-2024 15:29	RTO Office, Aamkho Rd, Kampoo Rd, near Police Station, Vakil Colony, Lashkar, Gwalior, Madhya Pradesh (NW)	16591 2.23	(26.1898511, 78.1562133)	14-02-2024 15:55	Kamla Raja Hospital, Kamla raja, J. A. Hospital Campus, Lashkar, Gwalior, Madhya Pradesh (SE)	16591 4.24	(26.1908689, 78.1570667)	Driver	2.01	122.81		00:07	00:19	17:04	00:00	18	31	0	N	0
15-02-2024 09:00	College Of Nursing J. A. Hospital G R Medical College Gwalior, J. A. Hospital Campus, Lashkar, Gwalior, Madhya Pradesh (NW)	16591 4.24	(26.1907844, 78.1571289)	15-02-2024 09:03	College Of Nursing J. A. Hospital G R Medical College Gwalior, J. A. Hospital Campus, Lashkar, Gwalior, Madhya Pradesh (NW)	16591 4.26	(26.1908178, 78.1570844)	Driver	0.02			00:04	00:00	00:06	00:00	0	1	0	N	0
15-02-2024 09:09	Kamla Raja Hospital, Kamla raja, J. A. Hospital Campus, Lashkar, Gwalior, Madhya Pradesh (SE)	16591 4.26	(26.1908244, 78.1570489)	15-02-2024 09:16	RTO Office, Aamkho Rd, Kampoo Rd, near Police Station, Vakil Colony, Lashkar, Gwalior, Madhya Pradesh (NW)	16591 6.34	(26.1898889, 78.1560622)	Driver	2.08			00:07	00:00	00:21	00:00	18	34	0	N	0

Trip Detail

MP07LB8270 - TRUCK - 355172100250453 from 01-02-2024 00:00:00 to 29-02-2024 17:58:00

Detail

Start				End				Driver	Distance	Total Distance	Running V/S Stop	Running	Idle	Stop	Inactive	Speed		Over Speed	Immobilize	Alert(s)
Start Time	Start Location	Start Odometer	Start Coordinate	End Time	End Location	End Odometer	End Coordinate									AVG	MAX			
15-02-2024 09:37	RTO Office, Aamkho Rd, Kampoo Rd, near Police Station, Vakil Colony, Lashkar, Gwalior, Madhya Pradesh (NW)	16591 6.34	(26.1 89868 9, 78.15 60889 )	15-02-2024 10:04	Kamla Raja Hospital, Kamla raja, J. A. Hospital Campus, Lashkar, Gwalior, Madhya Pradesh (SE)	16591 8.46	(26.190 8533, 78.1570 044)	Driver	2.12		00:27	00:00	00:12	00:00	5	41	0	N	0	
15-02-2024 10:17	Kamla Raja Hospital, Kamla raja, J. A. Hospital Campus, Lashkar, Gwalior, Madhya Pradesh (SE)	16591 8.46	(26.1 90946 7, 78.15 70844 )	15-02-2024 10:24	Aashirwad Multispeciality Hospital, Near Gajra Raja Medical College, Behind Ravishankar Hostel, Katora Tal, Yadav Colony, Lashkar, Gwalior, Madhya Pradesh (SW)	16592 0.28	(26.192 7822, 78.1658 044)	Driver	1.82		00:06	00:02	00:05	00:00	18	36	0	N	0	
15-02-2024 10:29	Aashirwad Multispeciality Hospital, Near Gajra Raja Medical College, Behind Ravishankar Hostel, Katora Tal, Yadav Colony, Lashkar, Gwalior, Madhya Pradesh (SE)	16592 0.28	(26.1 92753 3, 78.16 58578 )	15-02-2024 10:33	Shani Dham Navgarh Temple Gwalior, Amkhoh Cancer Hospital Road, Amkhoh, Gwalior, Madhya Pradesh (NE)	16592 0.65	(26.190 7467, 78.1657 778)	Driver	0.36		00:02	00:02	00:03	00:00	9	17	0	N	0	

# Trip Detail

MP07LB8270 - TRUCK - 355172100250453 from 01-02-2024 00:00:00 to 29-02-2024 17:58:00

## Detail

Start				End				Driver	Distance	Total Distance	Running V/S Stop	Running	Idle	Stop	Inactive	Speed		Over Speed	Immobilize	Alert(s)
Start Time	Start Location	Start Odometer	Start Coordinate	End Time	End Location	End Odometer	End Coordinate									AVG	MAX			
15-02-2024 10:36	Shani Dham Navgarh Temple Gwalior, Amkhoh Cancer Hospital Road, Amkhoh, Gwalior, Madhya Pradesh (NE)	16592 0.65	(26.1906778, 78.1657067)	15-02-2024 10:56	Kamla Raja Hospital, Kamla raja, J. A. Hospital Campus, Lashkar, Gwalior, Madhya Pradesh (SE)	16592 1.79	(26.1908733, 78.15672)	Driver	1.14		00:20	00:00	00:05	00:00	3	44	0	N	0	
15-02-2024 11:01	Kamla Raja Hospital, Kamla raja, J. A. Hospital Campus, Lashkar, Gwalior, Madhya Pradesh (SE)	16592 1.79	(26.1908289, 78.1566933)	15-02-2024 11:21	RTO Office, Aamkho Rd, Kampoo Rd, near Police Station, Vakil Colony, Lashkar, Gwalior, Madhya Pradesh (NW)	16592 6.9	(26.1898556, 78.1560444)	Driver	5.11		00:21	00:00	00:10	00:00	15	35	0	N	0	
15-02-2024 11:31	RTO Office, Aamkho Rd, Kampoo Rd, near Police Station, Vakil Colony, Lashkar, Gwalior, Madhya Pradesh (NW)	16592 6.9	(26.1900133, 78.1559556)	15-02-2024 11:36	Government Ayurvedic College & Hospital, Amkhoh, Gwalior, Madhya Pradesh (NE)	16592 8.66	(26.1890956, 78.1630311)	Driver	1.76		00:05	00:00	00:05	00:00	21	33	0	N	0	
15-02-2024 11:42	Government Ayurvedic College & Hospital, Amkhoh, Gwalior, Madhya Pradesh (NE)	16592 8.66	(26.1890178, 78.16296)	15-02-2024 11:45	State Bank of India, J. A. Hospital Campus, Lashkar, Gwalior, Madhya Pradesh (SE)	16592 8.99	(26.1909822, 78.1626933)	Driver	0.34		00:03	00:00	00:04	00:00	7	19	0	N	0	



# Trip Detail

MP07LB8270 - TRUCK - 355172100250453 from 01-02-2024 00:00:00 to 29-02-2024 17:58:00





## Detail

Start				End				Driver	Distance	Total Distance	Running V/S Stop	Running	Idle	Stop	Inactive	Speed		Over Speed	Immobilize	Alert(s)
Start Time	Start Location	Start Odometer	Start Coordinate	End Time	End Location	End Odometer	End Coordinate									AVG	MAX			
15-02-2024 11:48	State Bank of India, J. A. Hospital Campus, Lashkar, Gwalior, Madhya Pradesh (SE)	16592 8.99	(26.1 9098 , 78.16 26667 )	15-02-2024 11:56	Jaya Arogya Hospital Group, J. A. Hospital Campus, Lashkar, Gwalior, Madhya Pradesh (SE)	16592 9.7	(26.191 78.1610 578)	Driver	0.72			00:06	00:02	00:09	00:00	7	26	0	N	0
15-02-2024 12:05	Jaya Arogya Hospital Group, J. A. Hospital Campus, Lashkar, Gwalior, Madhya Pradesh (SE)	16592 9.7	(26.1 9098 , 78.16 10489 )	15-02-2024 12:10	SSIMS Hospital, Cancer Hospital Rd, Cancer Hill, Gwalior, Madhya Pradesh (NE)	16593 1.01	(26.183 6756 , 78.1667 022)	Driver	1.31			00:05	00:00	00:03	00:00	15	29	0	N	0
15-02-2024 12:13	SSIMS Hospital, Cancer Hospital Rd, Cancer Hill, Gwalior, Madhya Pradesh (NE)	16593 1.01	(26.1 83686 7 , 78.16 67022 )	15-02-2024 12:16	SSIMS Hospital, Cancer Hospital Rd, Cancer Hill, Gwalior, Madhya Pradesh (SW)	16593 1.41	(26.183 3067 , 78.1650 756)	Driver	0.4			00:03	00:00	00:02	00:00	8	28	0	N	0
15-02-2024 12:18	SSIMS Hospital, Cancer Hospital Rd, Cancer Hill, Gwalior, Madhya Pradesh (SW)	16593 1.41	(26.1 83306 7 , 78.16 50667 )	15-02-2024 12:20	SSIMS Hospital, Cancer Hospital Rd, Cancer Hill, Gwalior, Madhya Pradesh (SE)	16593 1.78	(26.182 8778 , 78.1662 933)	Driver	0.37			00:02	00:00	00:04	00:00	12	18	0	N	0
15-02-2024 12:24	SSIMS Hospital, Cancer Hospital Rd, Cancer Hill, Gwalior, Madhya Pradesh (SE)	16593 1.78	(26.1 82848 9 , 78.16 63289 )	15-02-2024 13:04	Jay Jaurasi Restaurant, Jorasi, Madhya Pradesh (SE)	16595 1.38	(26.071 2533 , 78.2437 333)	Driver	19.6			00:41	00:00	00:07	00:00	29	76	0	N	0

# Trip Detail

MP07LB8270 - TRUCK - 355172100250453 from 01-02-2024 00:00:00 to 29-02-2024 17:58:00

## Detail

Start				End				Driver	Distance	Total Distance	Running V/S Stop	Running	Idle	Stop	Inactive	Speed		Over Speed	Immobilize	Alert(s)
Start Time	Start Location	Start Odometer	Start Coordinate	End Time	End Location	End Odometer	End Coordinate									AVG	MAX			
15-02-2024 13:11	Jay Jaurasi Restaurant, Jorasi, Madhya Pradesh (SE)	16595 1.38	(26.0 7126 , 78.24 37244 )	15-02-2024 13:17	Bharat Petroleum, Petrol Pump -Shreeji Fuels, VILL ANTRI, Gwalior, Madhya Pradesh (NE)	16595 3.5	(26.063 7089 , 78.2264 978)	Driver	2.12			00:06	00:00	00:11	00:00	21	59	0	N	0
15-02-2024 13:28	Bharat Petroleum, Petrol Pump - Shreeji Fuels, VILL ANTRI, Gwalior, Madhya Pradesh (NE)	16595 3.5	(26.0 63728 9 , 78.22 66578 )	15-02-2024 13:49	Bharat Petroleum, Petrol Pump -Shreeji Fuels, VILL ANTRI, Gwalior, Madhya Pradesh (NE)	16595 7.08	(26.063 7289 , 78.2266 578)	Driver	3.58			00:21	00:00	03:35	00:00	0	0	0	N	0
15-02-2024 17:24	Bharat Petroleum, Petrol Pump - Shreeji Fuels, VILL ANTRI, Gwalior, Madhya Pradesh (NE)	16595 7.08	(26.0 63835 6 , 78.22 67378 )	15-02-2024 17:42	Bharat Petroleum, Petrol Pump -Shreeji Fuels, VILL ANTRI, Gwalior, Madhya Pradesh (NE)	16595 7.09	(26.063 8667 , 78.2267 289)	Driver	0.02			00:18	00:00	04:07	00:00	0	6	0	N	0
15-02-2024 21:49	Bharat Petroleum, Petrol Pump - Shreeji Fuels, VILL ANTRI, Gwalior, Madhya Pradesh (NE)	16595 7.09	(26.0 63866 7 , 78.22 67289 )	15-02-2024 22:41	Kamla Raja Hospital, Kamla raja, J. A. Hospital Campus, Lashkar, Gwalior, Madhya Pradesh (SE)	16597 7.87	(26.190 8289 , 78.1570 667)	Driver	20.78	63.65		00:28	00:25	10:14	00:00	45	76	0	N	0

Trip Detail

MP07LB8270 - TRUCK - 355172100250453 from 01-02-2024 00:00:00 to 29-02-2024 17:58:00

Detail

Start				End				Driver	Distance	Total Distance	Running V/S Stop	Running	Idle	Stop	Inactive	Speed		Over Speed	Immobilize	Alert(s)
Start Time	Start Location	Start Odometer	Start Coordinate	End Time	End Location	End Odometer	End Coordinate									AVG	MAX			
16-02-2024 08:56	Sulabh Shuchalay Complex, Hospital Campus, Madhav Dispensary , Hospital Rd, J. A. Hospital Campus, Lashkar, Gwalior, Madhya Pradesh (SW)	16597 7.87	(26.1911133, 78.1571289)	16-02-2024 09:26	Gajraraja Medical College, Yadav Colony, Lashkar, Gwalior, Madhya Pradesh (SE)	16598 2.65	(26.1912489, 78.1646489)	Driver	4.78		00:31	00:00	00:06	00:00	9	32	0	N	0	
16-02-2024 09:32	Gajraraja Medical College, Yadav Colony, Lashkar, Gwalior, Madhya Pradesh (SE)	16598 2.65	(26.19128, 78.1646578)	16-02-2024 09:56	Kamla Raja Hospital, Kamla raja, J. A. Hospital Campus, Lashkar, Gwalior, Madhya Pradesh (SE)	16598 4.15	(26.1908311, 78.1570489)	Driver	1.5		00:05	00:19	00:10	00:00	18	32	0	N	0	
16-02-2024 10:06	Kamla Raja Hospital, Kamla raja, J. A. Hospital Campus, Lashkar, Gwalior, Madhya Pradesh (SE)	16598 4.15	(26.1908844, 78.1570044)	16-02-2024 10:11	Aashirwad Multispeciality Hospital, Near Gajra Raja Medical College, Behind Ravishankar Hostel, Katora Tal, Yadav Colony, Lashkar, Gwalior, Madhya Pradesh (SW)	16598 5.63	(26.1927533, 78.1658044)	Driver	1.48		00:04	00:00	00:04	00:00	20	32	0	N	0	

# Trip Detail

MP07LB8270 - TRUCK - 355172100250453 from 01-02-2024 00:00:00 to 29-02-2024 17:58:00

## Detail

Start				End				Driver	Distance	Total Distance	Running V/S Stop	Running	Idle	Stop	Inactive	Speed		Over Speed	Immobilize	Alert(s)
Start Time	Start Location	Start Odometer	Start Coordinate	End Time	End Location	End Odometer	End Coordinate									AVG	MAX			
16-02-2024 10:15	Aashirwad Multispeciality Hospital, Near Gajra Raja Medical College, Behind Ravishankar Hostel, Katora Tal, Yadav Colony, Lashkar, Gwalior, Madhya Pradesh (SW)	16598 5.63	(26.1927089, 78.1658133)	16-02-2024 10:27	SSIMS Hospital, Cancer Hospital Rd, Cancer Hill, Gwalior, Madhya Pradesh (SW)	16598 7.47	(26.18326, 78.1650756)	Driver	1.84		00:08	00:03	00:03	00:00	14	36	0	N	0	
16-02-2024 10:29	SSIMS Hospital, Cancer Hospital Rd, Cancer Hill, Gwalior, Madhya Pradesh (SW)	16598 7.47	(26.18326, 78.1650489)	16-02-2024 10:31	SSIMS Hospital, Cancer Hospital Rd, Cancer Hill, Gwalior, Madhya Pradesh (SE)	16598 7.62	(26.1828533, 78.1663022)	Driver	0.15		00:02	00:00	00:02	00:00	6	13	0	N	0	
16-02-2024 10:33	SSIMS Hospital, Cancer Hospital Rd, Cancer Hill, Gwalior, Madhya Pradesh (SE)	16598 7.62	(26.1828489, 78.1663378)	16-02-2024 10:34	SSIMS Hospital, Cancer Hospital Rd, Cancer Hill, Gwalior, Madhya Pradesh (SW)	16598 7.77	(26.1832644, 78.1651289)	Driver	0.15		00:01	00:00	00:03	00:00	8	13	0	N	0	
16-02-2024 10:37	SSIMS Hospital, Cancer Hospital Rd, Cancer Hill, Gwalior, Madhya Pradesh (SW)	16598 7.77	(26.1832933, 78.1650489)	16-02-2024 10:40	State Bank of India, J. A. Hospital Campus, Lashkar, Gwalior, Madhya Pradesh (SE)	16598 8.89	(26.1909867, 78.1626933)	Driver	1.11		00:03	00:00	00:03	00:00	23	39	0	N	0	

Trip Detail

MP07LB8270 - TRUCK - 355172100250453 from 01-02-2024 00:00:00 to 29-02-2024 17:58:00

Detail

Start				End				Driver	Distance	Total Distance	Running V/S Stop	Running	Idle	Stop	Inactive	Speed		Over Speed	Immobilize	Alert(s)
Start Time	Start Location	Start Odometer	Start Coordinate	End Time	End Location	End Odometer	End Coordinate									AVG	MAX			
16-02-2024 10:43	State Bank of India, J. A. Hospital Campus, Lashkar, Gwalior, Madhya Pradesh (SE)	16598 8.89	(26.1 90991 1, 78.16 26489 )	16-02-2024 10:44	College Of Nursing J. A. Hospital G R Medical College Gwalior, J. A. Hospital Campus, Lashkar, Gwalior, Madhya Pradesh (SE)	16598 9.13	(26.189 9578, 78.1604 889)	Driver	0.25		00:01	00:00	00:07	00:00	11	22	0	N	0	
16-02-2024 10:51	College Of Nursing J. A. Hospital G R Medical College Gwalior, J. A. Hospital Campus, Lashkar, Gwalior, Madhya Pradesh (SE)	16598 9.13	(26.1 89957 8, 78.16 04889 )	16-02-2024 10:54	RTO Office, Aamkho Rd, Kampoo Rd, near Police Station, Vakil Colony, Lashkar, Gwalior, Madhya Pradesh (NW)	16598 9.89	(26.189 8222, 78.1561 244)	Driver	0.76		00:04	00:00	00:11	00:00	13	27	0	N	0	
16-02-2024 11:05	RTO Office, Aamkho Rd, Kampoo Rd, near Police Station, Vakil Colony, Lashkar, Gwalior, Madhya Pradesh (NW)	16598 9.89	(26.1 89726 7, 78.15 62489 )	16-02-2024 11:10	Bhagel Market, Gudagudi Ka Naka, New BOI ATM, Seetla Mata Rd, Shivaji Nagar, Gwalior, Madhya Pradesh (NE)	16599 1.29	(26.179 8422, 78.1504 267)	Driver	1.4		00:05	00:00	00:03	00:00	18	39	0	N	0	
16-02-2024 11:13	Bhagel Market, Gudagudi Ka Naka, New BOI ATM, Seetla Mata Rd, Shivaji Nagar, Gwalior, Madhya Pradesh (NE)	16599 1.29	(26.1 79784 4, 78.15 04178 )	16-02-2024 11:16	Indu Filling Centre, Rajeev Nagar, Gwalior, Madhya Pradesh (SW)	16599 2.08	(26.173 0622, 78.1493 689)	Driver	0.8		00:03	00:00	00:08	00:00	15	27	0	N	0	

Trip Detail

MP07LB8270 - TRUCK - 355172100250453 from 01-02-2024 00:00:00 to 29-02-2024 17:58:00





Detail

Start				End				Driver	Distance	Total Distance	Running V/S Stop	Running	Idle	Stop	Inactive	Speed		Over Speed	Immobilize	Alert(s)
Start Time	Start Location	Start Odometer	Start Coordinate	End Time	End Location	End Odometer	End Coordinate									AVG	MAX			
16-02-2024 11:24	Indu Filling Centre, Rajeev Nagar, Gwalior, Madhya Pradesh (SE)	16599 2.08	(26.1729689, 78.1494489)	16-02-2024 11:36	RTO Office, Aamkho Rd, Kampoo Rd, near Police Station, Vakil Colony, Lashkar, Gwalior, Madhya Pradesh (NW)	16599 8.11	(26.1898444, 78.1561244)	Driver	6.03		00:10	00:02	00:13	00:00	38	55	0	N	0	
16-02-2024 11:49	Silver Bells High School, NH 75, Gwalior, Madhya Pradesh (SE)	16599 8.11	(26.1614178, 78.1598133)	16-02-2024 11:56	ANSH Group of Colleges Gwalior    Nursing College, Shivpuri link Piproli Road Near Nai Duniya Press, Kalyanpur, Kedarpur, Madhya Pradesh (SE)	16600 3.65	(26.1469044, 78.1576089)	Driver	5.54		00:07	00:00	00:02	00:00	47	52	0	N	0	
16-02-2024 11:58	ANSH Group of Colleges Gwalior    Nursing College, Shivpuri link Piproli Road Near Nai Duniya Press, Kalyanpur, Kedarpur, Madhya Pradesh (SE)	16600 3.65	(26.1468956, 78.1576356)	16-02-2024 12:03	Bhartiyam Vidya Niketan, Shivpuri Link Rd, Chirvayi Naka, Gwalior, Madhya Pradesh (NW)	16600 5.03	(26.1564822, 78.1519733)	Driver	1.38		00:04	00:00	00:04	00:00	19	39	0	N	0	
16-02-2024 12:06	Bhartiyam Vidya Niketan, Shivpuri Link Rd, Chirvayi Naka, Gwalior, Madhya Pradesh (NW)	16600 5.03	(26.1565067, 78.1519733)	16-02-2024 13:31	Community Health Center Hospital, Mohana, Madhya Pradesh (SE)	16605 5.05	(25.8989378, 77.7801689)	Driver	50.02		01:23	00:01	00:07	00:00	36	77	0	N	0	

# Trip Detail

MP07LB8270 - TRUCK - 355172100250453 from 01-02-2024 00:00:00 to 29-02-2024 17:58:00






## Detail

Start				End				Driver	Distance	Total Distance	Running V/S Stop	Running	Idle	Stop	Inactive	Speed		Over Speed	Immobilize	Alert(s)
Start Time	Start Location	Start Odometer	Start Coordinate	End Time	End Location	End Odometer	End Coordinate									AVG	MAX			
16-02-2024 13:38	Community Health Center Hospital, Mohana, Madhya Pradesh (SE)	16605 5.05	(25.8989422, 77.78008)	16-02-2024 13:38	Community Health Center Hospital, Mohana, Madhya Pradesh (SW)	16605 5.08	(25.8989978, 77.7799111)	Driver	0.03			00:00	00:00	00:05	00:00	9	12	0	N	0
16-02-2024 13:43	Community Health Center Hospital, Mohana, Madhya Pradesh (SW)	16605 5.08	(25.8990156, 77.7798933)	16-02-2024 14:33	Komal Hotel, Barai, Gwalior, NH-3, Shivpuri Gwalior, Madhya Pradesh (NW)	16609 3.2	(26.1147222, 78.0137778)	Driver	38.11			00:49	00:01	00:11	00:00	46	77	0	N	0
16-02-2024 14:44	Komal Hotel, Barai, Gwalior, NH-3, Shivpuri Gwalior, Madhya Pradesh (NW)	16609 3.2	(26.1148511, 78.0138133)	16-02-2024 15:30	Vasundhra Raje Homeopathic Medical College and Hospital, Shivpuri Link Road Lashkar, Chirvai Naka, Mahadji Nagar, Gwalior, Madhya Pradesh (NW)	16611 5.45	(26.1606511, 78.1518756)	Driver	22.24			00:46	00:00	01:16	00:00	29	72	0	N	0
16-02-2024 16:46	Vasundhra Raje Homeopathic Medical College and Hospital, Shivpuri Link Road Lashkar, Chirvai Naka, Mahadji Nagar, Gwalior, Madhya Pradesh (NW)	16611 5.45	(26.1606511, 78.1518756)	16-02-2024 16:58	Kamla Raja Hospital, Kamla raja, J. A. Hospital Campus, Lashkar, Gwalior, Madhya Pradesh (SE)	16611 7.08	(26.1909067, 78.1567467)	Driver	1.63			00:05	00:07	00:03	00:00	22	42	0	N	0

# Trip Detail

MP07LB8270 - TRUCK - 355172100250453 from 01-02-2024 00:00:00 to 29-02-2024 17:58:00

## Detail

Start				End				Driver	Distance	Total Distance	Running V/S Stop	Running	Idle	Stop	Inactive	Speed		Over Speed	Immobilize	Alert(s)
Start Time	Start Location	Start Odometer	Start Coordinate	End Time	End Location	End Odometer	End Coordinate									AVG	MAX			
16-02-2024 17:01	Kamla Raja Hospital, Kamla raja, J. A. Hospital Campus, Lashkar, Gwalior, Madhya Pradesh (SE)	16611 7.08	(26.1 90935 6, 78.15 67111 )	16-02-2024 17:30	Jay Jaurasi Restaurant, Jorasi, Madhya Pradesh (SE)	16613 5.8	(26.071 3933, 78.2437 689)	Driver	18.72			00:29	00:00	00:03	00:00	39	77	0	N	0
16-02-2024 17:33	Jay Jaurasi Restaurant, Jorasi, Madhya Pradesh (SE)	16613 5.8	(26.0 71386 7, 78.24 37689 )	16-02-2024 17:37	Bharat Petroleum, Petrol Pump -Shreeji Fuels, VILL ANTRI, Gwalior, Madhya Pradesh (NE)	16613 7.9	(26.063 8178, 78.2266 578)	Driver	2.1			00:05	00:00	00:48	00:00	28	68	0	N	0
16-02-2024 18:26	Bharat Petroleum, Petrol Pump - Shreeji Fuels, VILL ANTRI, Gwalior, Madhya Pradesh (NE)	16613 7.9	(26.0 63822 2, 78.22 68089 )	16-02-2024 18:26	Bharat Petroleum, Petrol Pump -Shreeji Fuels, VILL ANTRI, Gwalior, Madhya Pradesh (NE)	16613 7.93	(26.063 9044, 78.2268 178)	Driver	0.03			00:00	00:00	00:03	00:00	10	10	0	N	0
16-02-2024 18:29	Bharat Petroleum, Petrol Pump - Shreeji Fuels, VILL ANTRI, Gwalior, Madhya Pradesh (NE)	16613 7.93	(26.0 63882 2, 78.22 67644 )	16-02-2024 18:29	Raunak Fuels, Dabra Rd, Hisar, Madhya Pradesh (SE)	16613 7.94	(26.097 4089, 78.2332 533)	Driver	0.01			00:00	00:00	01:02	00:00	0	0	0	N	0
16-02-2024 19:31	Bharat Petroleum, Petrol Pump - Shreeji Fuels, VILL ANTRI, Gwalior, Madhya Pradesh (NE)	16613 7.94	(26.0 63773 3, 78.22 65244 )	16-02-2024 19:53	Bharat Petroleum, Petrol Pump -Shreeji Fuels, VILL ANTRI, Gwalior, Madhya Pradesh (NE)	16614 1.74	(26.063 7733, 78.2265 244)	Driver	3.8			00:22	00:00	00:14	00:00	0	0	0	N	0



Trip Detail

MP07LB8270 - TRUCK - 355172100250453 from 01-02-2024 00:00:00 to 29-02-2024 17:58:00

Detail

Start				End				Driver	Distance	Total Distance	Running V/S Stop	Running	Idle	Stop	Inactive	Speed		Over Speed	Immobilize	Alert(s)
Start Time	Start Location	Start Odometer	Start Coordinate	End Time	End Location	End Odometer	End Coordinate									AVG	MAX			
16-02-2024 20:07	Bharat Petroleum, Petrol Pump - Shreeji Fuels, VILL ANTRI, Gwalior, Madhya Pradesh (NE)	16614 1.74	(26.0637778, 78.22664)	16-02-2024 20:07	Bharat Petroleum, Petrol Pump -Shreeji Fuels, VILL ANTRI, Gwalior, Madhya Pradesh (NE)	16614 1.77	(26.0637, 78.2267822)	Driver	0.03		00:00	00:00	00:07	00:00	4	7	0	N	0	
16-02-2024 20:14	Bharat Petroleum, Petrol Pump - Shreeji Fuels, VILL ANTRI, Gwalior, Madhya Pradesh (NE)	16614 1.77	(26.06366, 78.2267644)	16-02-2024 20:51	Kamla Raja Hospital, Kamla raja, J. A. Hospital Campus, Lashkar, Gwalior, Madhya Pradesh (SE)	16616 2.24	(26.1908778, 78.1567467)	Driver	20.48		00:30	00:08	00:06	00:00	42	69	0	N	0	
16-02-2024 20:57	Kamla Raja Hospital, Kamla raja, J. A. Hospital Campus, Lashkar, Gwalior, Madhya Pradesh (SE)	16616 2.24	(26.1908178, 78.1568178)	16-02-2024 21:05	Kamla Raja Hospital, Kamla raja, J. A. Hospital Campus, Lashkar, Gwalior, Madhya Pradesh (SE)	16616 2.27	(26.1909178, 78.1566667)	Driver	0.03		00:01	00:07	00:03	00:00	0	0	0	N	0	
16-02-2024 21:08	Kamla Raja Hospital, Kamla raja, J. A. Hospital Campus, Lashkar, Gwalior, Madhya Pradesh (SE)	16616 2.27	(26.1909467, 78.1566489)	16-02-2024 22:17	Bharat Petroleum, Petrol Pump -Shreeji Fuels, VILL ANTRI, Gwalior, Madhya Pradesh (NE)	16618 5.5	(26.0637578, 78.2265422)	Driver	23.23		01:09	00:00	00:06	00:00	20	75	0	N	0	

Trip Detail

MP07LB8270 - TRUCK - 355172100250453 from 01-02-2024 00:00:00 to 29-02-2024 17:58:00

Detail

Start				End				Driver	Distance	Total Distance	Running V/S Stop	Running	Idle	Stop	Inactive	Speed		Over Speed	Immobilize	Alert(s)
Start Time	Start Location	Start Odometer	Start Coordinate	End Time	End Location	End Odometer	End Coordinate									AVG	MAX			
16-02-2024 22:23	Bharat Petroleum, Petrol Pump - Shreeji Fuels, VILL ANTRI, Gwalior, Madhya Pradesh (NE)	16618 5.5	(26.0 63757 8, 78.22 65422 )	16-02-2024 22:29	Bharat Petroleum, Petrol Pump -Shreeji Fuels, VILL ANTRI, Gwalior, Madhya Pradesh (NE)	16618 5.5	(26.063 7578 , 78.2265 422)	Driver	0.0		00:00	00:06	00:03	00:00	0	0	0	N	0	
16-02-2024 22:32	Bharat Petroleum, Petrol Pump - Shreeji Fuels, VILL ANTRI, Gwalior, Madhya Pradesh (NE)	16618 5.5	(26.0 63757 8, 78.22 65422 )	16-02-2024 22:38	Bharat Petroleum, Petrol Pump -Shreeji Fuels, VILL ANTRI, Gwalior, Madhya Pradesh (NE)	16618 5.5	(26.063 7578 , 78.2265 422)	Driver	0.0		00:00	00:06	00:03	00:00	0	0	0	N	0	
16-02-2024 22:41	Bharat Petroleum, Petrol Pump - Shreeji Fuels, VILL ANTRI, Gwalior, Madhya Pradesh (NE)	16618 5.5	(26.0 63757 8, 78.22 65422 )	16-02-2024 22:50	Bharat Petroleum, Petrol Pump -Shreeji Fuels, VILL ANTRI, Gwalior, Madhya Pradesh (NE)	16618 5.5	(26.063 7578 , 78.2265 422)	Driver	0.0		00:00	00:09	00:03	00:00	0	0	0	N	0	
16-02-2024 22:53	Bharat Petroleum, Petrol Pump - Shreeji Fuels, VILL ANTRI, Gwalior, Madhya Pradesh (NE)	16618 5.5	(26.0 63757 8, 78.22 65422 )	16-02-2024 22:59	Bharat Petroleum, Petrol Pump -Shreeji Fuels, VILL ANTRI, Gwalior, Madhya Pradesh (NE)	16618 5.5	(26.063 7578 , 78.2265 422)	Driver	0.0		00:00	00:06	00:03	00:00	0	0	0	N	0	

Trip Detail

MP07LB8270 - TRUCK - 355172100250453 from 01-02-2024 00:00:00 to 29-02-2024 17:58:00

Detail

Start				End				Driver	Distance	Total Distance	Running V/S Stop	Running	Idle	Stop	Inactive	Speed		Over Speed	Immobilize	Alert(s)
Start Time	Start Location	Start Odometer	Start Coordinate	End Time	End Location	End Odometer	End Coordinate									AVG	MAX			
16-02-2024 23:02	Bharat Petroleum, Petrol Pump - Shreeji Fuels, VILL ANTRI, Gwalior, Madhya Pradesh (NE)	16618 5.5	(26.0 63757 8, 78.22 65422 )	16-02-2024 23:08	Bharat Petroleum, Petrol Pump -Shreeji Fuels, VILL ANTRI, Gwalior, Madhya Pradesh (NE)	16618 5.5	(26.063 7578 , 78.2265 422)	Driver	0.0		00:00	00:06	00:03	00:00	0	0	0	N	0	
16-02-2024 23:11	Bharat Petroleum, Petrol Pump - Shreeji Fuels, VILL ANTRI, Gwalior, Madhya Pradesh (NE)	16618 5.5	(26.0 63757 8, 78.22 65422 )	16-02-2024 23:20	Bharat Petroleum, Petrol Pump -Shreeji Fuels, VILL ANTRI, Gwalior, Madhya Pradesh (NE)	16618 5.5	(26.063 7578 , 78.2265 422)	Driver	0.0		00:00	00:09	00:03	00:00	0	0	0	N	0	
16-02-2024 23:23	Bharat Petroleum, Petrol Pump - Shreeji Fuels, VILL ANTRI, Gwalior, Madhya Pradesh (NE)	16618 5.5	(26.0 63757 8, 78.22 65422 )	16-02-2024 23:29	Bharat Petroleum, Petrol Pump -Shreeji Fuels, VILL ANTRI, Gwalior, Madhya Pradesh (NE)	16618 5.5	(26.063 7578 , 78.2265 422)	Driver	0.0		00:00	00:06	00:03	00:00	0	0	0	N	0	
16-02-2024 23:32	Bharat Petroleum, Petrol Pump - Shreeji Fuels, VILL ANTRI, Gwalior, Madhya Pradesh (NE)	16618 5.5	(26.0 63757 8, 78.22 65422 )	16-02-2024 23:38	Bharat Petroleum, Petrol Pump -Shreeji Fuels, VILL ANTRI, Gwalior, Madhya Pradesh (NE)	16618 5.5	(26.063 7578 , 78.2265 422)	Driver	0.0		00:00	00:06	00:03	00:00	0	0	0	N	0	

Trip Detail

MP07LB8270 - TRUCK - 355172100250453 from 01-02-2024 00:00:00 to 29-02-2024 17:58:00

Detail

Start				End				Driver	Distance	Total Distance	Running V/S Stop	Running	Idle	Stop	Inactive	Speed		Over Speed	Immobilize	Alert(s)
Start Time	Start Location	Start Odometer	Start Coordinate	End Time	End Location	End Odometer	End Coordinate									AVG	MAX			
16-02-2024 23:41	Bharat Petroleum, Petrol Pump - Shreeji Fuels, VILL ANTRI, Gwalior, Madhya Pradesh (NE)	16618 5.5	(26.0 63757 8, 78.22 65422 )	16-02-2024 23:50	Bharat Petroleum, Petrol Pump -Shreeji Fuels, VILL ANTRI, Gwalior, Madhya Pradesh (NE)	16618 5.5	(26.063 7578 , 78.2265 422)	Driver	0.0			00:00	00:09	00:03	00:00	0	0	0	N	0
16-02-2024 23:53	Bharat Petroleum, Petrol Pump - Shreeji Fuels, VILL ANTRI, Gwalior, Madhya Pradesh (NE)	16618 5.5	(26.0 63757 8, 78.22 65422 )	16-02-2024 23:59	Bharat Petroleum, Petrol Pump -Shreeji Fuels, VILL ANTRI, Gwalior, Madhya Pradesh (NE)	16618 5.5	(26.063 7578 , 78.2265 422)	Driver	0.0	207.63		00:00	00:06	00:03	00:00	0	0	0	N	0
17-02-2024 00:02	Bharat Petroleum, Petrol Pump - Shreeji Fuels, VILL ANTRI, Gwalior, Madhya Pradesh (NE)	16618 5.5	(26.0 63757 8, 78.22 65422 )	17-02-2024 00:27	Bharat Petroleum, Petrol Pump -Shreeji Fuels, VILL ANTRI, Gwalior, Madhya Pradesh (NE)	16618 5.54	(26.063 5978 , 78.2268 622)	Driver	0.04			00:22	00:03	01:52	00:00	0	14	0	N	0
17-02-2024 02:19	Bharat Petroleum, Petrol Pump - Shreeji Fuels, VILL ANTRI, Gwalior, Madhya Pradesh (NE)	16618 5.54	(26.0 63597 8, 78.22 68622 )	17-02-2024 02:53	College Of Nursing J. A. Hospital G R Medical College Gwalior, J. A. Hospital Campus, Lashkar, Gwalior, Madhya Pradesh (NW)	16620 5.98	(26.190 76 , 78.1571 467)	Driver	20.44			00:34	00:00	06:33	00:00	36	63	0	N	0

Trip Detail

MP07LB8270 - TRUCK - 355172100250453 from 01-02-2024 00:00:00 to 29-02-2024 17:58:00

Detail

Start				End				Driver	Distance	Total Distance	Running V/S Stop	Running	Idle	Stop	Inactive	Speed		Over Speed	Immobilize	Alert(s)
Start Time	Start Location	Start Odometer	Start Coordinate	End Time	End Location	End Odometer	End Coordinate									AVG	MAX			
17-02-2024 09:26	College Of Nursing J. A. Hospital G R Medical College Gwalior, J. A. Hospital Campus, Lashkar, Gwalior, Madhya Pradesh (NW)	16620 5.98	(26.190724 4, 78.1571467)	17-02-2024 09:32	Kamla Raja Hospital, Kamla raja, J. A. Hospital Campus, Lashkar, Gwalior, Madhya Pradesh (SE)	16620 8.62	(26.1908178, 78.1567556)	Driver	2.64		00:06	00:00	00:06	00:00	27	30	0	N	0	
17-02-2024 09:38	Kamla Raja Hospital, Kamla raja, J. A. Hospital Campus, Lashkar, Gwalior, Madhya Pradesh (SE)	16620 8.62	(26.190817 8, 78.1568444)	17-02-2024 09:38	College of Life Sciences, Cancer Phadiya Road Opp Cancer Hospital, New Vijay Nagar, Amkhoh, Gwalior, Madhya Pradesh (NE)	16620 8.63	(26.1858778, 78.1660533)	Driver	0.01		00:00	00:00	00:18	00:00	0	0	0	N	0	
17-02-2024 09:56	Kamla Raja Hospital, Kamla raja, J. A. Hospital Campus, Lashkar, Gwalior, Madhya Pradesh (SE)	16620 8.63	(26.190906 7, 78.1568178)	17-02-2024 09:56	College of Life Sciences, Cancer Phadiya Road Opp Cancer Hospital, New Vijay Nagar, Amkhoh, Gwalior, Madhya Pradesh (NE)	16621 0.79	(26.1858778, 78.1660533)	Driver	2.16		00:01	00:00	00:07	00:00	0	0	0	N	0	

# Trip Detail

MP07LB8270 - TRUCK - 355172100250453 from 01-02-2024 00:00:00 to 29-02-2024 17:58:00

## Detail

Start				End				Driver	Distance	Total Distance	Running V/S Stop	Running	Idle	Stop	Inactive	Speed		Over Speed	Immobilize	Alert(s)
Start Time	Start Location	Start Odometer	Start Coordinate	End Time	End Location	End Odometer	End Coordinate									AVG	MAX			
17-02-2024 10:04	College of Life Sciences, Cancer Phadiya Road Opp Cancer Hospital, New Vijay Nagar, Amkhoh, Gwalior, Madhya Pradesh (NE)	16621 0.79	(26.1858778, 78.1660533)	17-02-2024 10:28	Aashirwad Multispeciality Hospital, Near Gajra Raja Medical College, Behind Ravishankar Hostel, Katora Tal, Yadav Colony, Lashkar, Gwalior, Madhya Pradesh (SW)	16621 4.04	(26.1927844, 78.16576)	Driver	3.25		00:23	00:01	00:03	00:00	8	37	0	N	0	
17-02-2024 10:31	Aashirwad Multispeciality Hospital, Near Gajra Raja Medical College, Behind Ravishankar Hostel, Katora Tal, Yadav Colony, Lashkar, Gwalior, Madhya Pradesh (SW)	16621 4.04	(26.1927444, 78.1657689)	17-02-2024 10:59	Gajraraja Medical College, Yadav Colony, Lashkar, Gwalior, Madhya Pradesh (SE)	16621 4.56	(26.191956, 78.1646311)	Driver	0.52		00:25	00:03	00:04	00:00	1	16	0	N	0	
17-02-2024 11:03	Gajraraja Medical College, Yadav Colony, Lashkar, Gwalior, Madhya Pradesh (SW)	16621 4.56	(26.1913444, 78.1643111)	17-02-2024 11:08	SSIMS Hospital, Cancer Hospital Rd, Cancer Hill, Gwalior, Madhya Pradesh (NE)	16621 5.63	(26.1836511, 78.1667111)	Driver	1.07		00:05	00:00	00:06	00:00	14	29	0	N	0	
17-02-2024 11:14	SSIMS Hospital, Cancer Hospital Rd, Cancer Hill, Gwalior, Madhya Pradesh (NE)	16621 5.63	(26.1836511, 78.1667111)	17-02-2024 11:20	SSIMS Hospital, Cancer Hospital Rd, Cancer Hill, Gwalior, Madhya Pradesh (SE)	16621 6.42	(26.1828289, 78.1662844)	Driver	0.79		00:06	00:00	00:04	00:00	7	22	0	N	0	

Trip Detail

MP07LB8270 - TRUCK - 355172100250453 from 01-02-2024 00:00:00 to 29-02-2024 17:58:00







Detail

Start				End				Driver	Distance	Total Distance	Running V/S Stop	Running	Idle	Stop	Inactive	Speed		Over Speed	Immobilize	Alert(s)
Start Time	Start Location	Start Odometer	Start Coordinate	End Time	End Location	End Odometer	End Coordinate									AVG	MAX			
17-02-2024 11:24	SSIMS Hospital, Cancer Hospital Rd, Cancer Hill, Gwalior, Madhya Pradesh (SE)	16621 6.42	(26.182844 4, 78.1663022)	17-02-2024 11:31	State Bank of India, J. A. Hospital Campus, Lashkar, Gwalior, Madhya Pradesh (SE)	16621 8.11	(26.1909956, 78.16272)	Driver	1.69		00:07	00:00	00:06	00:00	15	32	0	N	0	
17-02-2024 11:37	State Bank of India, J. A. Hospital Campus, Lashkar, Gwalior, Madhya Pradesh (SE)	16621 8.11	(26.190864 4, 78.16248)	17-02-2024 11:39	Government Ayurvedic College & Hospital, Amkhoh, Gwalior, Madhya Pradesh (NE)	16621 8.65	(26.1889822, 78.1629956)	Driver	0.54		00:02	00:00	00:07	00:00	15	16	0	N	0	
17-02-2024 11:46	Government Ayurvedic College & Hospital, Amkhoh, Gwalior, Madhya Pradesh (NE)	16621 8.65	(26.189104 4, 78.16312)	17-02-2024 11:58	RTO Office, Aamkho Rd, Kampoo Rd, near Police Station, Vakil Colony, Lashkar, Gwalior, Madhya Pradesh (NW)	16622 0.19	(26.1899622, 78.1561067)	Driver	1.53		00:10	00:01	00:04	00:00	9	31	0	N	0	
17-02-2024 12:02	RTO Office, Aamkho Rd, Kampoo Rd, near Police Station, Vakil Colony, Lashkar, Gwalior, Madhya Pradesh (NW)	16622 0.19	(26.189915 6, 78.1560711)	17-02-2024 13:00	Pawan Kirana Store Hurawali, Pawansut Colony, Morar, Gwalior, Madhya Pradesh (SE)	16624 0.21	(26.2045933, 78.2222756)	Driver	20.02		00:57	00:02	00:03	00:00	21	54	0	N	0	

# Trip Detail

MP07LB8270 - TRUCK - 355172100250453 from 01-02-2024 00:00:00 to 29-02-2024 17:58:00

## Detail

Start				End				Driver	Distance	Total Distance	Running V/S Stop	Running	Idle	Stop	Inactive	Speed		Over Speed	Immobilize	Alert(s)
Start Time	Start Location	Start Odometer	Start Coordinate	End Time	End Location	End Odometer	End Coordinate									AVG	MAX			
17-02-2024 13:04	Pawan Kirana Store Hurawali, Pawansut Colony, Morar, Gwalior, Madhya Pradesh (SE)	16624 0.21	(26.2046333, 78.2222844)	17-02-2024 13:08	Jai Bajrang Dairy, Block A, Hurawali, Gwalior, Madhya Pradesh (SW)	16624 0.96	(26.2016889, 78.2281422)	Driver	0.75			00:04	00:00	00:02	00:00	11	31	0	N	0
17-02-2024 13:10	Jai Bajrang Dairy, Block A, Hurawali, Gwalior, Madhya Pradesh (SW)	16624 0.96	(26.2016822, 78.2281511)	17-02-2024 13:39	Petrol Pump, Gwalior, Madhya Pradesh (SE)	16625 6.65	(26.1644822, 78.3527111)	Driver	15.69			00:27	00:01	00:10	00:00	34	65	0	N	0
17-02-2024 13:48	Petrol Pump, Gwalior, Madhya Pradesh (SE)	16625 6.65	(26.1644978, 78.3527289)	17-02-2024 14:31	khaddar market bus stand shuklhari, Shuklhori, Madhya Pradesh (NW)	16628 4.34	(26.0182244, 78.4920622)	Driver	27.7			00:42	00:00	00:07	00:00	39	74	0	N	0
17-02-2024 14:38	khaddar market bus stand shuklhari, Shuklhori, Madhya Pradesh (NW)	16628 4.34	(26.0182378, 78.4921067)	17-02-2024 16:06	Ms. Jhilmileshwar Filling Centre, Behat, Madhya Pradesh (SE)	16632 1.36	(26.1701378, 78.5301422)	Driver	37.03			01:28	00:00	00:05	00:00	25	69	0	N	0
17-02-2024 16:11	Ms. Jhilmileshwar Filling Centre, Behat, Madhya Pradesh (SE)	16632 1.36	(26.1701222, 78.5301778)	17-02-2024 16:47	PHC utila, Behat Rd, Pawansut Colony, Morar Cantt., Gwalior, Madhya Pradesh (SW)	16634 3.29	(26.1646622, 78.3366133)	Driver	21.93			00:36	00:00	00:03	00:00	37	62	0	N	0
17-02-2024 16:49	PHC utila, Behat Rd, Pawansut Colony, Morar Cantt., Gwalior, Madhya Pradesh (SW)	16634 3.29	(26.1646622, 78.3366133)	17-02-2024 18:01	Kamla Raja Hospital, Kamla raja, J. A. Hospital Campus, Lashkar, Gwalior, Madhya Pradesh (SE)	16636 6.44	(26.1908733, 78.1570489)	Driver	23.15	180.95		00:55	00:17	15:08	00:00	25	52	0	N	0



Trip Detail

MP07LB8270 - TRUCK - 355172100250453 from 01-02-2024 00:00:00 to 29-02-2024 17:58:00




Detail

Start				End				Driver	Distance	Total Distance	Running V/S Stop	Running	Idle	Stop	Inactive	Speed		Over Speed	Immobilize	Alert(s)
Start Time	Start Location	Start Odometer	Start Coordinate	End Time	End Location	End Odometer	End Coordinate									AVG	MAX			
18-02-2024 09:08	College Of Nursing J. A. Hospital G R Medical College Gwalior, J. A. Hospital Campus, Lashkar, Gwalior, Madhya Pradesh (NW)	16636 6.44	(26.1908244, 78.1570933)	18-02-2024 09:18	Gajraraja Medical College, Yadav Colony, Lashkar, Gwalior, Madhya Pradesh (SE)	16636 9.73	(26.1911956, 78.16464)	Driver	3.29		00:10	00:00	00:06	00:00	19	38	0	N	0	
18-02-2024 09:25	Gajraraja Medical College, Yadav Colony, Lashkar, Gwalior, Madhya Pradesh (SE)	16636 9.73	(26.1912067, 78.1645689)	18-02-2024 09:52	Kamla Raja Hospital, Kamla raja, J. A. Hospital Campus, Lashkar, Gwalior, Madhya Pradesh (SE)	16637 0.89	(26.1908178, 78.1570222)	Driver	1.16		00:27	00:00	00:09	00:00	3	24	0	N	0	
18-02-2024 10:00	Kamla Raja Hospital, Kamla raja, J. A. Hospital Campus, Lashkar, Gwalior, Madhya Pradesh (SE)	16637 0.89	(26.19102, 78.1570667)	18-02-2024 10:06	College Of Nursing J. A. Hospital G R Medical College Gwalior, J. A. Hospital Campus, Lashkar, Gwalior, Madhya Pradesh (NW)	16637 2.56	(26.1906956, 78.1570222)	Driver	1.67		00:06	00:00	00:03	00:00	17	41	0	N	0	
18-02-2024 10:09	College Of Nursing J. A. Hospital G R Medical College Gwalior, J. A. Hospital Campus, Lashkar, Gwalior, Madhya Pradesh (NW)	16637 2.56	(26.1907244, 78.1570489)	18-02-2024 10:17	College Of Nursing J. A. Hospital G R Medical College Gwalior, J. A. Hospital Campus, Lashkar, Gwalior, Madhya Pradesh (NW)	16637 2.56	(26.1907311, 78.1570311)	Driver	0.0		00:08	00:00	00:03	00:00	0	1	0	N	0	

# Trip Detail

MP07LB8270 - TRUCK - 355172100250453 from 01-02-2024 00:00:00 to 29-02-2024 17:58:00

## Detail

Start				End				Driver	Distance	Total Distance	Running V/S Stop	Running	Idle	Stop	Inactive	Speed		Over Speed	Immobilize	Alert(s)
Start Time	Start Location	Start Odometer	Start Coordinate	End Time	End Location	End Odometer	End Coordinate									AVG	MAX			
18-02-2024 10:21	College Of Nursing J. A. Hospital G R Medical College Gwalior, J. A. Hospital Campus, Lashkar, Gwalior, Madhya Pradesh (NW)	16637 2.56	(26.1907311, 78.1570311)	18-02-2024 10:26	Aashirwad Multispeciality Hospital, Near Gajra Raja Medical College, Behind Ravishankar Hostel, Katora Tal, Yadav Colony, Lashkar, Gwalior, Madhya Pradesh (SW)	16637 3.9	(26.1927556, 78.1657689)	Driver	1.35			00:06	00:00	00:02	00:00	15	38	0	N	0
18-02-2024 10:29	Aashirwad Multispeciality Hospital, Near Gajra Raja Medical College, Behind Ravishankar Hostel, Katora Tal, Yadav Colony, Lashkar, Gwalior, Madhya Pradesh (SW)	16637 3.9	(26.1927156, 78.1658133)	18-02-2024 10:32	Sarvoday Hospital - Best Hospital In Gwalior, Naka Chandrawad ni Yadav Colony near Medical College, Yadav Colony, Lashkar, Gwalior, Madhya Pradesh (SW)	16637 4.17	(26.1913244, 78.1661244)	Driver	0.26			00:04	00:00	00:04	00:00	4	16	0	N	0
18-02-2024 10:36	Sarvoday Hospital - Best Hospital In Gwalior, Naka Chandrawad ni Yadav Colony near Medical College, Yadav Colony, Lashkar, Gwalior, Madhya Pradesh (SW)	16637 4.17	(26.1913156, 78.1660089)	18-02-2024 10:43	SSIMS Hospital, Cancer Hospital Rd, Cancer Hill, Gwalior, Madhya Pradesh (NE)	16637 5.48	(26.1836756, 78.16672)	Driver	1.3			00:06	00:02	00:03	00:00	14	35	0	N	0

# Trip Detail

MP07LB8270 - TRUCK - 355172100250453 from 01-02-2024 00:00:00 to 29-02-2024 17:58:00

## Detail

Start				End				Driver	Distance	Total Distance	Running V/S Stop	Running	Idle	Stop	Inactive	Speed		Over Speed	Immobilize	Alert(s)
Start Time	Start Location	Start Odometer	Start Coordinate	End Time	End Location	End Odometer	End Coordinate									AVG	MAX			
18-02-2024 10:46	SSIMS Hospital, Cancer Hospital Rd, Cancer Hill, Gwalior, Madhya Pradesh (NE)	16637 5.48	(26.1836756, 78.1667111)	18-02-2024 10:49	SSIMS Hospital, Cancer Hospital Rd, Cancer Hill, Gwalior, Madhya Pradesh (SE)	16637 6.01	(26.1828622, 78.1663022)	Driver	0.53		00:03	00:00	00:05	00:00	11	27	0	N	0	
18-02-2024 10:55	SSIMS Hospital, Cancer Hospital Rd, Cancer Hill, Gwalior, Madhya Pradesh (SE)	16637 6.01	(26.1828244, 78.1663022)	18-02-2024 11:09	Petrol Pump, Vijaynagar, Gwalior, Madhya Pradesh (NW)	16638 1.69	(26.1888178, 78.1739022)	Driver	5.68		00:12	00:02	00:11	00:00	28	53	0	N	0	
18-02-2024 11:20	Petrol Pump, Vijaynagar, Gwalior, Madhya Pradesh (SW)	16638 1.69	(26.1887311, 78.1742044)	18-02-2024 11:45	Jay Jaurasi Restaurant, Jorasi, Madhya Pradesh (SE)	16639 7.9	(26.07124, 78.24392)	Driver	16.22		00:25	00:00	00:03	00:00	39	62	0	N	0	
18-02-2024 11:48	Jay Jaurasi Restaurant, Jorasi, Madhya Pradesh (SE)	16639 7.9	(26.07126, 78.2439378)	18-02-2024 11:52	Bharat Petroleum, Petrol Pump -Shreeji Fuels, VILL ANTRI, Gwalior, Madhya Pradesh (NE)	16640 0.0	(26.0637133, 78.2267733)	Driver	2.1		00:04	00:00	00:30	00:00	30	54	0	N	0	
18-02-2024 12:22	Bharat Petroleum, Petrol Pump - Shreeji Fuels, VILL ANTRI, Gwalior, Madhya Pradesh (NE)	16640 0.0	(26.06384, 78.2267822)	18-02-2024 12:22	Jorasi Hanuman Mandir, Jorasi, Madhya Pradesh (NW)	16640 0.0	(26.08602, 78.2437867)	Driver	0.0		00:00	00:00	00:32	00:00	0	0	0	N	0	

Trip Detail

MP07LB8270 - TRUCK - 355172100250453 from 01-02-2024 00:00:00 to 29-02-2024 17:58:00

Detail

Start				End				Driver	Distance	Total Distance	Running V/S Stop	Running	Idle	Stop	Inactive	Speed		Over Speed	Immobilize	Alert(s)
Start Time	Start Location	Start Odometer	Start Coordinate	End Time	End Location	End Odometer	End Coordinate									AVG	MAX			
18-02-2024 12:54	Bharat Petroleum, Petrol Pump - Shreeji Fuels, VILL ANTRI, Gwalior, Madhya Pradesh (NE)	16640 0.0	(26.0637778, 78.2267911)	18-02-2024 16:43	Bharat Petroleum, Petrol Pump -Shreeji Fuels, VILL ANTRI, Gwalior, Madhya Pradesh (NE)	16641 8.68	(26.06392, 78.22672)	Driver	18.69			03:48	00:01	02:05	00:00	5	69	0	N	0
18-02-2024 18:48	Bharat Petroleum, Petrol Pump - Shreeji Fuels, VILL ANTRI, Gwalior, Madhya Pradesh (NE)	16641 8.68	(26.0638756, 78.2268533)	18-02-2024 19:54	Kamla Raja Hospital, Kamla raja, J. A. Hospital Campus, Lashkar, Gwalior, Madhya Pradesh (SE)	16643 9.98	(26.1909, 78.1570489)	Driver	21.31	73.56		00:39	00:27	13:18	00:00	33	58	0	N	0
19-02-2024 09:12	Sulabh Shuchalay Complex, Hospital Campus, Madhav Dispensary, Hospital Rd, J. A. Hospital Campus, Lashkar, Gwalior, Madhya Pradesh (SW)	16643 9.98	(26.1910733, 78.1571822)	19-02-2024 09:32	Gajraraja Medical College, Yadav Colony, Lashkar, Gwalior, Madhya Pradesh (SE)	16644 3.22	(26.1912311, 78.16456)	Driver	3.25			00:12	00:07	00:07	00:00	16	40	0	N	0
19-02-2024 09:38	Gajraraja Medical College, Yadav Colony, Lashkar, Gwalior, Madhya Pradesh (SE)	16644 3.22	(26.19126, 78.1645956)	19-02-2024 09:59	Kamla Raja Hospital, Kamla raja, J. A. Hospital Campus, Lashkar, Gwalior, Madhya Pradesh (SE)	16644 4.23	(26.1908178, 78.1570133)	Driver	1.01			00:21	00:00	00:12	00:00	3	33	0	N	0

# Trip Detail

MP07LB8270 - TRUCK - 355172100250453 from 01-02-2024 00:00:00 to 29-02-2024 17:58:00






## Detail

Start				End				Driver	Distance	Total Distance	Running V/S Stop	Running	Idle	Stop	Inactive	Speed		Over Speed	Immobilize	Alert(s)
Start Time	Start Location	Start Odometer	Start Coordinate	End Time	End Location	End Odometer	End Coordinate									AVG	MAX			
19-02-2024 10:11	Kamla Raja Hospital, Kamla raja, J. A. Hospital Campus, Lashkar, Gwalior, Madhya Pradesh (SE)	16644 4.23	(26.1909267, 78.1570756)	19-02-2024 10:18	Aashirwad Multispeciality Hospital, Near Gajra Raja Medical College, Behind Ravishankar Hostel, Katora Tal, Yadav Colony, Lashkar, Gwalior, Madhya Pradesh (SW)	16644 6.3	(26.1927489, 78.1658222)	Driver	2.07		00:05	00:01	00:04	00:00	24	33	0	N	0	
19-02-2024 10:22	Aashirwad Multispeciality Hospital, Near Gajra Raja Medical College, Behind Ravishankar Hostel, Katora Tal, Yadav Colony, Lashkar, Gwalior, Madhya Pradesh (SW)	16644 6.3	(26.1927667, 78.16584)	19-02-2024 10:29	SSIMS Hospital, Cancer Hospital Rd, Cancer Hill, Gwalior, Madhya Pradesh (NE)	16644 7.76	(26.18368, 78.16672)	Driver	1.45		00:06	00:02	00:02	00:00	14	33	0	N	0	
19-02-2024 10:31	SSIMS Hospital, Cancer Hospital Rd, Cancer Hill, Gwalior, Madhya Pradesh (NE)	16644 7.76	(26.1836711, 78.1667111)	19-02-2024 10:37	SSIMS Hospital, Cancer Hospital Rd, Cancer Hill, Gwalior, Madhya Pradesh (SE)	16644 8.3	(26.1829044, 78.1663111)	Driver	0.54		00:05	00:00	00:04	00:00	6	20	0	N	0	
19-02-2024 10:41	SSIMS Hospital, Cancer Hospital Rd, Cancer Hill, Gwalior, Madhya Pradesh (SE)	16644 8.3	(26.1828689, 78.1663022)	19-02-2024 11:03	State Bank of India, J. A. Hospital Campus, Lashkar, Gwalior, Madhya Pradesh (SE)	16645 0.48	(26.19178, 78.1626667)	Driver	2.19		00:22	00:00	00:02	00:00	6	31	0	N	0	

# Trip Detail

MP07LB8270 - TRUCK - 355172100250453 from 01-02-2024 00:00:00 to 29-02-2024 17:58:00

## Detail

Start				End				Driver	Distance	Total Distance	Running V/S Stop	Running	Idle	Stop	Inactive	Speed		Over Speed	Immobilize	Alert(s)
Start Time	Start Location	Start Odometer	Start Coordinate	End Time	End Location	End Odometer	End Coordinate									AVG	MAX			
19-02-2024 11:05	State Bank of India, J. A. Hospital Campus, Lashkar, Gwalior, Madhya Pradesh (SE)	16645 0.48	(26.1909956, 78.1626222)	19-02-2024 11:07	Government Ayurvedic College & Hospital, Amkhoh, Gwalior, Madhya Pradesh (NE)	16645 0.79	(26.1892667, 78.1629689)	Driver	0.32			00:02	00:00	00:04	00:00	9	23	0	N	0
19-02-2024 11:11	Government Ayurvedic College & Hospital, Amkhoh, Gwalior, Madhya Pradesh (NE)	16645 0.79	(26.1892044, 78.1629422)	19-02-2024 11:13	Department of Neurology-J.A. Hospitals, J. A. Hospital Campus, Lashkar, Gwalior, Madhya Pradesh (SE)	16645 1.13	(26.190808, 78.1608356)	Driver	0.34			00:02	00:00	00:02	00:00	10	18	0	N	0
19-02-2024 11:16	Department of Neurology-J.A. Hospitals, J. A. Hospital Campus, Lashkar, Gwalior, Madhya Pradesh (SE)	16645 1.13	(26.1901244, 78.1607556)	19-02-2024 11:17	College Of Nursing J. A. Hospital G R Medical College Gwalior, J. A. Hospital Campus, Lashkar, Gwalior, Madhya Pradesh (SE)	16645 1.18	(26.1899956, 78.1604267)	Driver	0.04			00:02	00:00	00:07	00:00	1	7	0	N	0
19-02-2024 11:24	College Of Nursing J. A. Hospital G R Medical College Gwalior, J. A. Hospital Campus, Lashkar, Gwalior, Madhya Pradesh (SE)	16645 1.18	(26.1899622, 78.1603644)	19-02-2024 11:58	Indu Filling Centre, Rajeev Nagar, Gwalior, Madhya Pradesh (NE)	16645 4.6	(26.1754222, 78.1497333)	Driver	3.41			00:30	00:03	00:02	00:00	7	38	0	N	0
19-02-2024 12:00	Indu Filling Centre, Rajeev Nagar, Gwalior, Madhya Pradesh (NE)	16645 4.6	(26.1753867, 78.1497511)	19-02-2024 12:18	Indu Filling Centre, Rajeev Nagar, Gwalior, Madhya Pradesh (NE)	16645 9.52	(26.1754156, 78.1497422)	Driver	4.93			00:18	00:00	00:07	00:00	16	50	0	N	0

Trip Detail

MP07LB8270 - TRUCK - 355172100250453 from 01-02-2024 00:00:00 to 29-02-2024 17:58:00

Detail

Start				End				Driver	Distance	Total Distance	Running V/S Stop	Running	Idle	Stop	Inactive	Speed		Over Speed	Immobilize	Alert(s)
Start Time	Start Location	Start Odometer	Start Coordinate	End Time	End Location	End Odometer	End Coordinate									AVG	MAX			
19-02-2024 12:25	Silver Bells High School, NH 75, Gwalior, Madhya Pradesh (NE)	16645 9.52	(26.161524 4 , 78.1597778 )	19-02-2024 12:31	ANSH Group of Colleges Gwalior    Nursing College, Shivpuri link Piproli Road Near Nai Duniya Press, Kalyanpur, Kedarpur, Madhya Pradesh (SE)	16646 3.72	(26.1468867 , 78.1575822)	Driver	4.2			00:06	00:00	00:02	00:00	41	43	0	N	0
19-02-2024 12:33	ANSH Group of Colleges Gwalior    Nursing College, Shivpuri link Piproli Road Near Nai Duniya Press, Kalyanpur, Kedarpur, Madhya Pradesh (SE)	16646 3.72	(26.14688 , 78.1575911 )	19-02-2024 12:37	Homeopathic college in Gwalior-K.S. Homeopathic Medical College Gwalior, Piproli, chirwai naka, Lashkar, Gwalior, Madhya Pradesh (SE)	16646 5.04	(26.1403556 , 78.1611378)	Driver	1.32			00:04	00:00	00:03	00:00	22	40	0	N	0
19-02-2024 12:40	Homeopathic college in Gwalior-K.S. Homeopathic Medical College Gwalior, Piproli, chirwai naka, Lashkar, Gwalior, Madhya Pradesh (SE)	16646 5.04	(26.14034 , 78.1611289 )	19-02-2024 13:48	Community Health Center Hospital, Mohana, Madhya Pradesh (SW)	16651 8.24	(25.8990089 , 77.7799111)	Driver	53.2			01:07	00:01	00:03	00:00	47	75	0	N	0

# Trip Detail

MP07LB8270 - TRUCK - 355172100250453 from 01-02-2024 00:00:00 to 29-02-2024 17:58:00

## Detail

Start				End				Driver	Distance	Total Distance	Running V/S Stop	Running	Idle	Stop	Inactive	Speed		Over Speed	Immobilize	Alert(s)
Start Time	Start Location	Start Odometer	Start Coordinate	End Time	End Location	End Odometer	End Coordinate									AVG	MAX			
19-02-2024 13:51	Community Health Center Hospital, Mohana, Madhya Pradesh (SW)	16651 8.24	(25.8 98986 7, 77.77 99111 )	19-02-2024 15:27	RTO Office, Aamkho Rd, Kampoo Rd, near Police Station, Vakil Colony, Lashkar, Gwalior, Madhya Pradesh (NW)	16657 6.2	(26.189 9733, 78.1560 622)	Driver	57.96			01:34	00:02	00:02	00:00	37	67	0	N	0
19-02-2024 15:29	RTO Office, Aamkho Rd, Kampoo Rd, near Police Station, Vakil Colony, Lashkar, Gwalior, Madhya Pradesh (NW)	16657 6.2	(26.1 89971 1, 78.15 60622 )	19-02-2024 15:54	Kamla Raja Hospital, Kamla raja, J. A. Hospital Campus, Lashkar, Gwalior, Madhya Pradesh (SE)	16657 7.21	(26.190 9667, 78.1566 578)	Driver	1.01			00:24	00:02	00:15	00:00	3	25	0	N	0
19-02-2024 16:08	Kamla Raja Hospital, Kamla raja, J. A. Hospital Campus, Lashkar, Gwalior, Madhya Pradesh (SE)	16657 7.21	(26.1 90966 7, 78.15 66578 )	19-02-2024 16:45	Kamla Raja Hospital, Kamla raja, J. A. Hospital Campus, Lashkar, Gwalior, Madhya Pradesh (SE)	16657 7.24	(26.190 8578, 78.1567 111)	Driver	0.03			00:37	00:00	00:32	00:00	0	0	0	N	0
19-02-2024 17:18	Kamla Raja Hospital, Kamla raja, J. A. Hospital Campus, Lashkar, Gwalior, Madhya Pradesh (SE)	16657 7.24	(26.1 90824 4, 78.15 68444 )	19-02-2024 17:43	Jay Jaurasi Restaurant, Jorasi, Madhya Pradesh (SE)	16659 5.97	(26.071 3822, 78.2438 044)	Driver	18.73			00:26	00:00	00:04	00:00	44	77	0	N	0



# Trip Detail

MP07LB8270 - TRUCK - 355172100250453 from 01-02-2024 00:00:00 to 29-02-2024 17:58:00

## Detail

Start				End				Driver	Distance	Total Distance	Running V/S Stop	Running	Idle	Stop	Inactive	Speed		Over Speed	Immobilize	Alert(s)
Start Time	Start Location	Start Odometer	Start Coordinate	End Time	End Location	End Odometer	End Coordinate									AVG	MAX			
19-02-2024 17:47	Jay Jaurasi Restaurant, Jorasi, Madhya Pradesh (SE)	16659 5.97	(26.0 71357 8, 78.24 38044 )	19-02-2024 17:51	Bharat Petroleum, Petrol Pump -Shreeji Fuels, VILL ANTRI, Gwalior, Madhya Pradesh (NE)	16659 8.08	(26.063 8, 78.2267 644)	Driver	2.11		00:04	00:00	00:10	00:00	34	66	0	N	0	
19-02-2024 18:01	Bharat Petroleum, Petrol Pump - Shreeji Fuels, VILL ANTRI, Gwalior, Madhya Pradesh (NE)	16659 8.08	(26.0 63813 3, 78.22 67378 )	19-02-2024 18:01	Jorasi Hanuman Mandir, Jorasi, Madhya Pradesh (NW)	16659 8.08	(26.085 5756, 78.2438 667)	Driver	0.0		00:00	00:00	03:03	00:00	0	0	0	N	0	
19-02-2024 21:04	Bharat Petroleum, Petrol Pump - Shreeji Fuels, VILL ANTRI, Gwalior, Madhya Pradesh (NE)	16659 8.08	(26.0 6376, 78.22 64089 )	19-02-2024 21:04	Jorasi Hanuman Mandir, Jorasi, Madhya Pradesh (NW)	16660 1.07	(26.085 5756, 78.2438 667)	Driver	2.99		00:00	00:00	00:16	00:00	0	0	0	N	0	
19-02-2024 21:20	Bharat Petroleum, Petrol Pump - Shreeji Fuels, VILL ANTRI, Gwalior, Madhya Pradesh (NE)	16660 1.07	(26.0 63784 4, 78.22 65956 )	19-02-2024 21:20	Bharat Petroleum, Petrol Pump -Shreeji Fuels, VILL ANTRI, Gwalior, Madhya Pradesh (NE)	16660 1.1	(26.063 7644, 78.2268 444)	Driver	0.03		00:00	00:00	01:01	00:00	6	9	0	N	0	
19-02-2024 22:21	Bharat Petroleum, Petrol Pump - Shreeji Fuels, VILL ANTRI, Gwalior, Madhya Pradesh (NE)	16660 1.1	(26.0 63695 6, 78.22 68978 )	19-02-2024 23:31	Kamla Raja Hospital, Kamla raja, J. A. Hospital Campus, Lashkar, Gwalior, Madhya Pradesh (SE)	16662 1.8	(26.190 86, 78.1570 667)	Driver	20.69	181.82		00:51	00:19	09:43	24	39	0	N	0	

Trip Detail

MP07LB8270 - TRUCK - 355172100250453 from 01-02-2024 00:00:00 to 29-02-2024 17:58:00

Detail

Start				End				Driver	Distance	Total Distance	Running V/S Stop	Running	Idle	Stop	Inactive	Speed		Over Speed	Immobilize	Alert(s)
Start Time	Start Location	Start Odometer	Start Coordinate	End Time	End Location	End Odometer	End Coordinate									AVG	MAX			
20-02-2024 09:15	College Of Nursing J. A. Hospital G R Medical College Gwalior, J. A. Hospital Campus, Lashkar, Gwalior, Madhya Pradesh (NW)	16662 1.8	(26.1909111, 78.1579467)	20-02-2024 09:24	RTO Office, Aamkho Rd, Kampoo Rd, near Police Station, Vakil Colony, Lashkar, Gwalior, Madhya Pradesh (NW)	16662 4.13	(26.1899044, 78.1560889)	Driver	2.32		00:09	00:00	00:11	00:00	16	37	0	N	0	
20-02-2024 09:35	RTO Office, Aamkho Rd, Kampoo Rd, near Police Station, Vakil Colony, Lashkar, Gwalior, Madhya Pradesh (NW)	16662 4.13	(26.1900356, 78.1561511)	20-02-2024 09:40	Gajraraja Medical College, Yadav Colony, Lashkar, Gwalior, Madhya Pradesh (SE)	16662 5.64	(26.1913156, 78.1646311)	Driver	1.51		00:05	00:00	00:06	00:00	17	36	0	N	0	
20-02-2024 09:46	Gajraraja Medical College, Yadav Colony, Lashkar, Gwalior, Madhya Pradesh (SE)	16662 5.64	(26.1912622, 78.1646578)	20-02-2024 10:17	Kamla Raja Hospital, Kamla raja, J. A. Hospital Campus, Lashkar, Gwalior, Madhya Pradesh (SE)	16662 6.97	(26.19082, 78.1569867)	Driver	1.33		00:04	00:26	00:06	00:00	20	36	0	N	0	
20-02-2024 10:23	Kamla Raja Hospital, Kamla raja, J. A. Hospital Campus, Lashkar, Gwalior, Madhya Pradesh (SE)	16662 6.97	(26.19098, 78.1570756)	20-02-2024 10:43	Shani Dham Navgarh Temple Gwalior, Amkhoh Cancer Hospital Road, Amkhoh, Gwalior, Madhya Pradesh (NE)	16662 9.19	(26.1906978, 78.1658133)	Driver	2.22		00:17	00:03	00:10	00:00	8	25	0	N	0	

# Trip Detail

MP07LB8270 - TRUCK - 355172100250453 from 01-02-2024 00:00:00 to 29-02-2024 17:58:00

## Detail

Start				End				Driver	Distance	Total Distance	Running V/S Stop	Running	Idle	Stop	Inactive	Speed		Over Speed	Immobilize	Alert(s)
Start Time	Start Location	Start Odometer	Start Coordinate	End Time	End Location	End Odometer	End Coordinate									AVG	MAX			
20-02-2024 10:53	Shani Dham Navgarh Temple Gwalior, Amkhoh Cancer Hospital Road, Amkhoh, Gwalior, Madhya Pradesh (NE)	16662 9.19	(26.1907178, 78.1656889)	20-02-2024 11:18	College of Life Sciences, Cancer Phadiya Road Opp Cancer Hospital, New Vijay Nagar, Amkhoh, Gwalior, Madhya Pradesh (NE)	16663 3.19	(26.1861067, 78.1660267)	Driver	4.0		00:25	00:00	00:05	00:00	10	33	0	N	0	
20-02-2024 11:23	Government Ayurvedic College & Hospital, Amkhoh, Gwalior, Madhya Pradesh (NE)	16663 3.19	(26.1891089, 78.1629244)	20-02-2024 11:48	RTO Office, Aamkho Rd, Kampoo Rd, near Police Station, Vakil Colony, Lashkar, Gwalior, Madhya Pradesh (NW)	16663 4.98	(26.1897978, 78.1563911)	Driver	1.79		00:12	00:13	00:05	00:00	9	24	0	N	0	
20-02-2024 11:53	RTO Office, Aamkho Rd, Kampoo Rd, near Police Station, Vakil Colony, Lashkar, Gwalior, Madhya Pradesh (NW)	16663 4.98	(26.1898444, 78.1564089)	20-02-2024 12:21	Petrol Pump, Vijaynagar, Gwalior, Madhya Pradesh (NW)	16664 4.36	(26.1887444, 78.1739911)	Driver	9.39		00:27	00:00	00:03	00:00	21	53	0	N	0	
20-02-2024 12:23	Petrol Pump, Vijaynagar, Gwalior, Madhya Pradesh (NW)	16664 4.36	(26.1887733, 78.1740711)	20-02-2024 12:28	Petrol Pump, Vijaynagar, Gwalior, Madhya Pradesh (NW)	16664 4.39	(26.1887733, 78.1740711)	Driver	0.02		00:04	00:00	00:10	00:00	0	1	0	N	0	

# Trip Detail

MP07LB8270 - TRUCK - 355172100250453 from 01-02-2024 00:00:00 to 29-02-2024 17:58:00

## Detail

Start				End				Driver	Distance	Total Distance	Running V/S Stop	Running	Idle	Stop	Inactive	Speed		Over Speed	Immobilize	Alert(s)
Start Time	Start Location	Start Odometer	Start Coordinate	End Time	End Location	End Odometer	End Coordinate									AVG	MAX			
20-02-2024 12:38	Petrol Pump, Vijaynagar, Gwalior, Madhya Pradesh (NW)	16664 4.39	(26.1890044, 78.1741244)	20-02-2024 13:44	Laxmi Narayan Pathak Catering Service & Kirana Avam General Stores, Gram-Utilla, jila, Gwalior, Madhya Pradesh (NW)	16666 5.6	(26.1653222, 78.333111)	Driver	21.21		01:03	00:03	00:03	00:00	20	63	0	N	0	
20-02-2024 13:46	Laxmi Narayan Pathak Catering Service & Kirana Avam General Stores, Gram-Utilla, jila, Gwalior, Madhya Pradesh (NW)	16666 5.6	(26.1651644, 78.3332533)	20-02-2024 13:48	PHC utila, Behat Rd, Pawansut Colony, Morar Cantt., Gwalior, Madhya Pradesh (SW)	16666 6.01	(26.1645222, 78.3338978)	Driver	0.41		00:02	00:00	00:04	00:00	16	29	0	N	0	
20-02-2024 13:52	PHC utila, Behat Rd, Pawansut Colony, Morar Cantt., Gwalior, Madhya Pradesh (SW)	16666 6.01	(26.1645333, 78.3336933)	20-02-2024 16:26	Masjid, Jhansi Rd, Tapovan Forest Colony, Paras Vihar Colony, Vijaynagar, Gwalior, Madhya Pradesh (SW)	16673 3.3	(26.1864711, 78.1741156)	Driver	67.3		02:18	00:17	00:03	00:00	29	62	0	N	0	
20-02-2024 16:29	Masjid, Jhansi Rd, Tapovan Forest Colony, Paras Vihar Colony, Vijaynagar, Gwalior, Madhya Pradesh (SW)	16673 3.3	(26.1864711, 78.1741156)	20-02-2024 16:32	Masjid, Jhansi Rd, Tapovan Forest Colony, Paras Vihar Colony, Vijaynagar, Gwalior, Madhya Pradesh (SW)	16673 3.3	(26.1864711, 78.1741156)	Driver	0.0		00:00	00:03	00:03	00:00	0	0	0	N	0	

# Trip Detail

MP07LB8270 - TRUCK - 355172100250453 from 01-02-2024 00:00:00 to 29-02-2024 17:58:00

## Detail

Start				End				Driver	Distance	Total Distance	Running V/S Stop	Running	Idle	Stop	Inactive	Speed		Over Speed	Immobilize	Alert(s)
Start Time	Start Location	Start Odometer	Start Coordinate	End Time	End Location	End Odometer	End Coordinate									AVG	MAX			
20-02-2024 16:35	Masjid, Jhansi Rd, Tapovan Forest Colony, Paras Vihar Colony, Vijaynagar, Gwalior, Madhya Pradesh (SW)	16673 3.3	(26.1864711, 78.1741156)	20-02-2024 16:52	Kamla Raja Hospital, Kamla raja, J. A. Hospital Campus, Lashkar, Gwalior, Madhya Pradesh (SE)	16673 6.37	(26.19086, 78.156711)	Driver	3.07		00:11	00:06	00:03	00:00	17	40	0	N	0	
20-02-2024 16:55	Kamla Raja Hospital, Kamla raja, J. A. Hospital Campus, Lashkar, Gwalior, Madhya Pradesh (SE)	16673 6.37	(26.19086, 78.156711)	20-02-2024 17:01	Kamla Raja Hospital, Kamla raja, J. A. Hospital Campus, Lashkar, Gwalior, Madhya Pradesh (SE)	16673 6.37	(26.19086, 78.156711)	Driver	0.0		00:00	00:06	00:03	00:00	0	0	0	N	0	
20-02-2024 17:04	Kamla Raja Hospital, Kamla raja, J. A. Hospital Campus, Lashkar, Gwalior, Madhya Pradesh (SE)	16673 6.37	(26.19086, 78.156711)	20-02-2024 17:38	Jay Jaurasi Restaurant, Jorasi, Madhya Pradesh (SE)	16675 5.16	(26.0712644, 78.2439733)	Driver	18.79		00:34	00:00	00:03	00:00	34	66	0	N	0	
20-02-2024 17:41	Jay Jaurasi Restaurant, Jorasi, Madhya Pradesh (SE)	16675 5.16	(26.0712556, 78.2439467)	20-02-2024 17:46	Bharat Petroleum, Petrol Pump -Shreeji Fuels, VILL ANTRI, Gwalior, Madhya Pradesh (NE)	16675 7.26	(26.0636889, 78.226711)	Driver	2.1		00:05	00:00	00:09	00:00	26	46	0	N	0	
20-02-2024 17:55	Bharat Petroleum, Petrol Pump - Shreeji Fuels, VILL ANTRI, Gwalior, Madhya Pradesh (NE)	16675 7.26	(26.06392, 78.2268)	20-02-2024 17:55	Jorasi Hanuman Mandir, Jorasi, Madhya Pradesh (NE)	16675 7.28	(26.0839311, 78.2440178)	Driver	0.02		00:00	00:00	00:14	00:00	1	1	0	N	0	

# Trip Detail

MP07LB8270 - TRUCK - 355172100250453 from 01-02-2024 00:00:00 to 29-02-2024 17:58:00

## Detail

Start				End				Driver	Distance	Total Distance	Running V/S Stop	Running	Idle	Stop	Inactive	Speed		Over Speed	Immobilize	Alert(s)
Start Time	Start Location	Start Odometer	Start Coordinate	End Time	End Location	End Odometer	End Coordinate									AVG	MAX			
20-02-2024 18:09	Bharat Petroleum, Petrol Pump - Shreeji Fuels, VILL ANTRI, Gwalior, Madhya Pradesh (NE)	16675 7.28	(26.0637533, 78.2265511)	20-02-2024 18:29	Bharat Petroleum, Petrol Pump -Shreeji Fuels, VILL ANTRI, Gwalior, Madhya Pradesh (NE)	16676 0.13	(26.0637533, 78.2265511)	Driver	2.85		00:20	00:00	02:56	00:00	0	0	0	N	0	
20-02-2024 21:25	Bharat Petroleum, Petrol Pump - Shreeji Fuels, VILL ANTRI, Gwalior, Madhya Pradesh (NE)	16676 0.13	(26.0637378, 78.22656)	20-02-2024 22:18	College Of Nursing J. A. Hospital G R Medical College Gwalior, J. A. Hospital Campus, Lashkar, Gwalior, Madhya Pradesh (NW)	16678 1.97	(26.1908133, 78.1570933)	Driver	21.84	160.17	00:53	00:00	09:54	00:00	25	72	0	N	0	
21-02-2024 08:12	Kamla Raja Hospital, Kamla raja, J. A. Hospital Campus, Lashkar, Gwalior, Madhya Pradesh (SE)	16678 1.97	(26.1908689, 78.1570311)	21-02-2024 08:13	College Of Nursing J. A. Hospital G R Medical College Gwalior, J. A. Hospital Campus, Lashkar, Gwalior, Madhya Pradesh (NW)	16678 1.99	(26.19082, 78.1570933)	Driver	0.02		00:00	00:00	01:11	00:00	0	0	0	N	0	
21-02-2024 09:23	Sulabh Shuchalay Complex, Hospital Campus, Madhav Dispensary, Hospital Rd, J. A. Hospital Campus, Lashkar, Gwalior, Madhya Pradesh (SW)	16678 1.99	(26.1912444, 78.1571556)	21-02-2024 09:31	RTO Office, Aamkho Rd, Kampoo Rd, near Police Station, Vakil Colony, Lashkar, Gwalior, Madhya Pradesh (NW)	16678 4.14	(26.1898622, 78.1560444)	Driver	2.15		00:08	00:00	00:12	00:00	17	27	0	N	0	

# Trip Detail

MP07LB8270 - TRUCK - 355172100250453 from 01-02-2024 00:00:00 to 29-02-2024 17:58:00

## Detail

Start				End				Driver	Distance	Total Distance	Running V/S Stop	Running	Idle	Stop	Inactive	Speed		Over Speed	Immobilize	Alert(s)
Start Time	Start Location	Start Odometer	Start Coordinate	End Time	End Location	End Odometer	End Coordinate									AVG	MAX			
21-02-2024 09:43	RTO Office, Aamkho Rd, Kampoo Rd, near Police Station, Vakil Colony, Lashkar, Gwalior, Madhya Pradesh (NW)	16678 4.14	(26.1898844, 78.1560356)	21-02-2024 09:45	College Of Nursing J. A. Hospital G R Medical College Gwalior, J. A. Hospital Campus, Lashkar, Gwalior, Madhya Pradesh (SW)	16678 4.37	(26.1896467, 78.1575733)	Driver	0.23		00:01	00:00	00:14	00:00	10	19	0	N	0	
21-02-2024 09:58	College Of Nursing J. A. Hospital G R Medical College Gwalior, J. A. Hospital Campus, Lashkar, Gwalior, Madhya Pradesh (SW)	16678 4.37	(26.1895667, 78.1576178)	21-02-2024 10:21	Kamla Raja Hospital, Kamla raja, J. A. Hospital Campus, Lashkar, Gwalior, Madhya Pradesh (SE)	16678 7.35	(26.1908822, 78.1569867)	Driver	2.98		00:23	00:00	00:08	00:00	8	31	0	N	0	
21-02-2024 10:30	Kamla Raja Hospital, Kamla raja, J. A. Hospital Campus, Lashkar, Gwalior, Madhya Pradesh (SE)	16678 7.35	(26.1908444, 78.1569867)	21-02-2024 10:30	Kamla Raja Hospital, Kamla raja, J. A. Hospital Campus, Lashkar, Gwalior, Madhya Pradesh (SE)	16678 7.36	(26.1908533, 78.1569867)	Driver	0.01		00:00	00:00	00:03	00:00	0	0	0	N	0	
21-02-2024 10:33	Kamla Raja Hospital, Kamla raja, J. A. Hospital Campus, Lashkar, Gwalior, Madhya Pradesh (SE)	16678 7.36	(26.1908578, 78.1570044)	21-02-2024 10:46	Salt N Pepper, Lalitpur Colony, Lashkar, Gwalior, Madhya Pradesh (SE)	16679 0.84	(26.1941, 78.1643111)	Driver	3.48		00:14	00:00	00:02	00:00	15	40	0	N	0	

# Trip Detail

MP07LB8270 - TRUCK - 355172100250453 from 01-02-2024 00:00:00 to 29-02-2024 17:58:00

## Detail

Start				End				Driver	Distance	Total Distance	Running V/S Stop	Running	Idle	Stop	Inactive	Speed		Over Speed	Immobilize	Alert(s)
Start Time	Start Location	Start Odometer	Start Coordinate	End Time	End Location	End Odometer	End Coordinate									AVG	MAX			
21-02-2024 10:48	Salt N Pepper, Lalitpur Colony, Lashkar, Gwalior, Madhya Pradesh (SE)	16679 0.84	(26.1941422, 78.1643378)	21-02-2024 10:50	Aashirwad Multispeciality Hospital, Near Gajra Raja Medical College, Behind Ravishankar Hostel, Katora Tal, Yadav Colony, Lashkar, Gwalior, Madhya Pradesh (SW)	16679 1.18	(26.1928222, 78.1657956)	Driver	0.35		00:02	00:00	00:04	00:00	12	23	0	N	0	
21-02-2024 10:54	Aashirwad Multispeciality Hospital, Near Gajra Raja Medical College, Behind Ravishankar Hostel, Katora Tal, Yadav Colony, Lashkar, Gwalior, Madhya Pradesh (SW)	16679 1.18	(26.1927711, 78.1658222)	21-02-2024 11:02	SSIMS Hospital, Cancer Hospital Rd, Cancer Hill, Gwalior, Madhya Pradesh (NE)	16679 2.67	(26.1836756, 78.1666489)	Driver	1.48		00:07	00:02	00:04	00:00	12	30	0	N	0	
21-02-2024 11:06	SSIMS Hospital, Cancer Hospital Rd, Cancer Hill, Gwalior, Madhya Pradesh (NE)	16679 2.67	(26.1836756, 78.1666756)	21-02-2024 11:11	SSIMS Hospital, Cancer Hospital Rd, Cancer Hill, Gwalior, Madhya Pradesh (SE)	16679 3.5	(26.1828933, 78.1662756)	Driver	0.83		00:05	00:00	00:07	00:00	9	23	0	N	0	
21-02-2024 11:18	SSIMS Hospital, Cancer Hospital Rd, Cancer Hill, Gwalior, Madhya Pradesh (SE)	16679 3.5	(26.1828622, 78.1661778)	21-02-2024 11:25	Government Ayurvedic College & Hospital, Amkhoh, Gwalior, Madhya Pradesh (NE)	16679 4.79	(26.1891644, 78.1629422)	Driver	1.29		00:06	00:00	00:04	00:00	13	42	0	N	0	



# Trip Detail

MP07LB8270 - TRUCK - 355172100250453 from 01-02-2024 00:00:00 to 29-02-2024 17:58:00

## Detail

Start				End				Driver	Distance	Total Distance	Running V/S Stop	Running	Idle	Stop	Inactive	Speed		Over Speed	Immobilize	Alert(s)
Start Time	Start Location	Start Odometer	Start Coordinate	End Time	End Location	End Odometer	End Coordinate									AVG	MAX			
21-02-2024 11:28	Government Ayurvedic College & Hospital, Amkhoh, Gwalior, Madhya Pradesh (NE)	16679 4.79	(26.1890978, 78.1628889)	21-02-2024 11:31	State Bank of India, J. A. Hospital Campus, Lashkar, Gwalior, Madhya Pradesh (SE)	16679 5.14	(26.1909667, 78.1626667)	Driver	0.35			00:03	00:00	00:04	00:00	8	16	0	N	0
21-02-2024 11:35	State Bank of India, J. A. Hospital Campus, Lashkar, Gwalior, Madhya Pradesh (SE)	16679 5.14	(26.19098, 78.1625956)	21-02-2024 11:37	Department of Neurology-J.A. Hospitals, J. A. Hospital Campus, Lashkar, Gwalior, Madhya Pradesh (SE)	16679 5.35	(26.1901178, 78.1608444)	Driver	0.21			00:01	00:00	00:04	00:00	11	19	0	N	0
21-02-2024 11:40	Department of Neurology-J.A. Hospitals, J. A. Hospital Campus, Lashkar, Gwalior, Madhya Pradesh (SE)	16679 5.35	(26.1900844, 78.1607467)	21-02-2024 11:53	Bhagel Market, Gudagudi Ka Naka, New BOI ATM, Seetla Mata Rd, Shivaji Nagar, Gwalior, Madhya Pradesh (NE)	16679 8.82	(26.1798956, 78.1504978)	Driver	3.47			00:12	00:01	00:04	00:00	17	37	0	N	0
21-02-2024 11:58	Bhagel Market, Gudagudi Ka Naka, New BOI ATM, Seetla Mata Rd, Shivaji Nagar, Gwalior, Madhya Pradesh (NE)	16679 8.82	(26.1798022, 78.1504089)	21-02-2024 12:08	Silver Bells High School, NH 75, Gwalior, Madhya Pradesh (SE)	16680 2.38	(26.1614067, 78.1596444)	Driver	3.57			00:08	00:02	00:12	00:00	26	60	0	N	0

# Trip Detail

MP07LB8270 - TRUCK - 355172100250453 from 01-02-2024 00:00:00 to 29-02-2024 17:58:00

## Detail

Start				End				Driver	Distance	Total Distance	Running V/S Stop	Running	Idle	Stop	Inactive	Speed		Over Speed	Immobilize	Alert(s)
Start Time	Start Location	Start Odometer	Start Coordinate	End Time	End Location	End Odometer	End Coordinate									AVG	MAX			
21-02-2024 12:20	Silver Bells High School, NH 75, Gwalior, Madhya Pradesh (NE)	16680 2.38	(26.1615267, 78.1601333)	21-02-2024 13:29	Komal Hotel, Barai, Gwalior, NH-3, Shivpuri Gwalior, Gwalior, Madhya Pradesh (NW)	16682 7.97	(26.1157444, 78.0152267)	Driver	25.58		01:06	00:03	00:02	00:00	23	64	0	N	0	
21-02-2024 13:31	Komal Hotel, Barai, Gwalior, NH-3, Shivpuri Gwalior, Gwalior, Madhya Pradesh (NW)	16682 7.97	(26.1157444, 78.0151378)	21-02-2024 13:33	Komal Hotel, Barai, Gwalior, NH-3, Shivpuri Gwalior, Gwalior, Madhya Pradesh (NW)	16682 8.2	(26.1147622, 78.0137956)	Driver	0.22		00:02	00:00	00:05	00:00	9	15	0	N	0	
21-02-2024 13:37	Komal Hotel, Barai, Gwalior, NH-3, Shivpuri Gwalior, Gwalior, Madhya Pradesh (NW)	16682 8.2	(26.1147178, 78.0137867)	21-02-2024 14:26	Community Health Center Hospital, Mohana, Madhya Pradesh (SE)	16686 6.5	(25.8988933, 77.7800533)	Driver	38.29		00:48	00:00	00:09	00:00	47	73	0	N	0	
21-02-2024 14:35	Community Health Center Hospital, Mohana, Madhya Pradesh (SE)	16686 6.5	(25.8989222, 77.7800444)	21-02-2024 14:39	Community Health Center Hospital, Mohana, Madhya Pradesh (SE)	16686 6.51	(25.8989267, 77.7800444)	Driver	0.01		00:02	00:02	00:03	00:00	0	0	0	N	0	
21-02-2024 14:42	Community Health Center Hospital, Mohana, Madhya Pradesh (SE)	16686 6.51	(25.8989178, 77.7800533)	21-02-2024 15:27	Masoom Ali Baba Malang, masjid, Panihar, Madhya Pradesh (SW)	16690 1.03	(26.0976644, 78.01528)	Driver	34.53		00:45	00:00	00:06	00:00	46	69	0	N	0	

# Trip Detail

MP07LB8270 - TRUCK - 355172100250453 from 01-02-2024 00:00:00 to 29-02-2024 17:58:00





## Detail

Start				End				Driver	Distance	Total Distance	Running V/S Stop	Running	Idle	Stop	Inactive	Speed		Over Speed	Immobilize	Alert(s)
Start Time	Start Location	Start Odometer	Start Coordinate	End Time	End Location	End Odometer	End Coordinate									AVG	MAX			
21-02-2024 15:33	Masoom Ali Baba Malang, masjid, Panihar, Madhya Pradesh (SW)	16690 1.03	(26.0976356, 78.0153422)	21-02-2024 15:42	Indian Oil Petrol Pump, Naya gaon, Gwalior, NH-3, Mumbai Highway, AB Road, Gwalior, Gwalior, Madhya Pradesh (NW)	16690 7.76	(26.1180911, 78.0710311)	Driver	6.73		00:09	00:00	00:03	00:00	45	61	0	N	0	
21-02-2024 15:44	Indian Oil Petrol Pump, Naya gaon, Gwalior, NH-3, Mumbai Highway, AB Road, Gwalior, Gwalior, Madhya Pradesh (NW)	16690 7.76	(26.1181244, 78.0710133)	21-02-2024 16:23	Mashoor Ratlami Sev Bhandar, Nai Sadak, Pardhi Mohalla, Lashkar, Gwalior, Madhya Pradesh (NE)	16692 4.04	(26.2042111, 78.1553867)	Driver	16.27		00:36	00:03	00:03	00:00	27	61	0	N	0	
21-02-2024 16:26	Mashoor Ratlami Sev Bhandar, Nai Sadak, Pardhi Mohalla, Lashkar, Gwalior, Madhya Pradesh (NE)	16692 4.04	(26.2042267, 78.1554133)	21-02-2024 16:41	Kamla Raja Hospital, Kamla raja, J. A. Hospital Campus, Lashkar, Gwalior, Madhya Pradesh (SE)	16692 6.36	(26.1909111, 78.1567111)	Driver	2.32		00:15	00:00	00:14	00:00	9	24	0	N	0	
21-02-2024 16:55	Kamla Raja Hospital, Kamla raja, J. A. Hospital Campus, Lashkar, Gwalior, Madhya Pradesh (SE)	16692 6.36	(26.1907067, 78.15664)	21-02-2024 17:24	Jay Jaurasi Restaurant, Jorasi, Madhya Pradesh (SE)	16694 5.24	(26.0712978, 78.2437333)	Driver	18.88		00:28	00:02	00:04	00:00	41	73	0	N	0	

# Trip Detail

MP07LB8270 - TRUCK - 355172100250453 from 01-02-2024 00:00:00 to 29-02-2024 17:58:00

## Detail

Start				End				Driver	Distance	Total Distance	Running V/S Stop	Running	Idle	Stop	Inactive	Speed		Over Speed	Immobilize	Alert(s)
Start Time	Start Location	Start Odometer	Start Coordinate	End Time	End Location	End Odometer	End Coordinate									AVG	MAX			
21-02-2024 17:28	Jay Jaurasi Restaurant, Jorasi, Madhya Pradesh (SE)	16694 5.24	(26.0 71293 3, 78.24 37244 )	21-02-2024 17:33	Bharat Petroleum, Petrol Pump -Shreeji Fuels, VILL ANTRI, Gwalior, Madhya Pradesh (NE)	16694 7.34	(26.063 7889, 78.2267 378)	Driver	2.1			00:04	00:02	00:07	00:00	35	64	0	N	0
21-02-2024 17:40	Bharat Petroleum, Petrol Pump - Shreeji Fuels, VILL ANTRI, Gwalior, Madhya Pradesh (NE)	16694 7.34	(26.0 63835 6, 78.22 67289 )	21-02-2024 17:42	Bharat Petroleum, Petrol Pump -Shreeji Fuels, VILL ANTRI, Gwalior, Madhya Pradesh (NE)	16694 7.36	(26.063 92, 78.2266 933)	Driver	0.02			00:01	00:00	00:19	00:00	0	0	0	N	0
21-02-2024 18:00	Bharat Petroleum, Petrol Pump - Shreeji Fuels, VILL ANTRI, Gwalior, Madhya Pradesh (NE)	16694 7.36	(26.0 63975 6, 78.22 67378 )	21-02-2024 18:01	Bharat Petroleum, Petrol Pump -Shreeji Fuels, VILL ANTRI, Gwalior, Madhya Pradesh (NE)	16695 0.44	(26.063 8267, 78.2268 089)	Driver	3.08			00:00	00:00	02:33	00:00	7	7	0	N	0
21-02-2024 20:33	Bharat Petroleum, Petrol Pump - Shreeji Fuels, VILL ANTRI, Gwalior, Madhya Pradesh (NE)	16695 0.44	(26.0 63637 8, 78.22 68889 )	21-02-2024 20:43	Bharat Petroleum, Petrol Pump -Shreeji Fuels, VILL ANTRI, Gwalior, Madhya Pradesh (NE)	16695 0.53	(26.063 8267, 78.2268 089)	Driver	0.09			00:10	00:00	01:17	00:00	1	7	0	N	0

# Trip Detail

MP07LB8270 - TRUCK - 355172100250453 from 01-02-2024 00:00:00 to 29-02-2024 17:58:00

## Detail

Start				End				Driver	Distance	Total Distance	Running V/S Stop	Running	Idle	Stop	Inactive	Speed		Over Speed	Immobilize	Alert(s)
Start Time	Start Location	Start Odometer	Start Coordinate	End Time	End Location	End Odometer	End Coordinate									AVG	MAX			
21-02-2024 22:00	Bharat Petroleum, Petrol Pump - Shreeji Fuels, VILL ANTRI, Gwalior, Madhya Pradesh (NE)	16695 0.53	(26.0636956, 78.2266133)	21-02-2024 22:51	College Of Nursing J. A. Hospital G R Medical College Gwalior, J. A. Hospital Campus, Lashkar, Gwalior, Madhya Pradesh (NW)	16697 2.56	(26.1908044, 78.1570756)	Driver	22.03	190.57		00:32	00:19	10:11	00:00	41	78	0	N	0
22-02-2024 09:03	Kamla Raja Hospital, Kamla raja, J. A. Hospital Campus, Lashkar, Gwalior, Madhya Pradesh (SE)	16697 2.56	(26.1909911, 78.1570578)	22-02-2024 09:23	RTO Office, Aamkho Rd, Kampoo Rd, near Police Station, Vakil Colony, Lashkar, Gwalior, Madhya Pradesh (NW)	16697 4.57	(26.18992, 78.1561244)	Driver	2.01			00:08	00:13	00:03	00:00	16	27	0	N	0
22-02-2024 09:26	RTO Office, Aamkho Rd, Kampoo Rd, near Police Station, Vakil Colony, Lashkar, Gwalior, Madhya Pradesh (NW)	16697 4.57	(26.1898756, 78.1561244)	22-02-2024 09:31	Gajraraja Medical College, Yadav Colony, Lashkar, Gwalior, Madhya Pradesh (SE)	16697 5.8	(26.1912111, 78.1646222)	Driver	1.24			00:05	00:00	00:05	00:00	16	28	0	N	0
22-02-2024 09:36	Gajraraja Medical College, Yadav Colony, Lashkar, Gwalior, Madhya Pradesh (SE)	16697 5.8	(26.19122, 78.16464)	22-02-2024 09:39	College Of Nursing J. A. Hospital G R Medical College Gwalior, J. A. Hospital Campus, Lashkar, Gwalior, Madhya Pradesh (NW)	16697 6.86	(26.1907911, 78.1571733)	Driver	1.06			00:03	00:00	00:53	00:00	19	44	0	N	0

Trip Detail

MP07LB8270 - TRUCK - 355172100250453 from 01-02-2024 00:00:00 to 29-02-2024 17:58:00

Detail

Start				End				Driver	Distance	Total Distance	Running V/S Stop	Running	Idle	Stop	Inactive	Speed		Over Speed	Immobilize	Alert(s)
Start Time	Start Location	Start Odometer	Start Coordinate	End Time	End Location	End Odometer	End Coordinate									AVG	MAX			
22-02-2024 10:33	College Of Nursing J. A. Hospital G R Medical College Gwalior, J. A. Hospital Campus, Lashkar, Gwalior, Madhya Pradesh (NW)	16697 6.86	(26.1908311, 78.1571556)	22-02-2024 11:16	SSIMS Hospital, Cancer Hospital Rd, Cancer Hill, Gwalior, Madhya Pradesh (NE)	16697 9.87	(26.1836556, 78.16672)	Driver	3.02		00:42	00:02	00:04	00:00	4	32	0	N	0	
22-02-2024 11:20	SSIMS Hospital, Cancer Hospital Rd, Cancer Hill, Gwalior, Madhya Pradesh (NE)	16697 9.87	(26.1836467, 78.16672)	22-02-2024 11:24	SSIMS Hospital, Cancer Hospital Rd, Cancer Hill, Gwalior, Madhya Pradesh (SE)	16698 0.41	(26.1829022, 78.1663289)	Driver	0.54		00:04	00:00	00:02	00:00	8	22	0	N	0	
22-02-2024 11:26	SSIMS Hospital, Cancer Hospital Rd, Cancer Hill, Gwalior, Madhya Pradesh (SE)	16698 0.41	(26.1828778, 78.1663378)	22-02-2024 11:35	Government Ayurvedic College & Hospital, Amkhoh, Gwalior, Madhya Pradesh (NE)	16698 2.03	(26.18932, 78.1630489)	Driver	1.62		00:09	00:00	00:05	00:00	11	31	0	N	0	
22-02-2024 11:40	Government Ayurvedic College & Hospital, Amkhoh, Gwalior, Madhya Pradesh (NW)	16698 2.03	(26.1891756, 78.1628)	22-02-2024 11:43	State Bank of India, J. A. Hospital Campus, Lashkar, Gwalior, Madhya Pradesh (SE)	16698 2.85	(26.1909267, 78.1624711)	Driver	0.81		00:03	00:00	00:04	00:00	16	19	0	N	0	
22-02-2024 11:47	State Bank of India, J. A. Hospital Campus, Lashkar, Gwalior, Madhya Pradesh (SE)	16698 2.85	(26.1908889, 78.1623911)	22-02-2024 14:18	khaddar market bus stand shuklhari, Shuklhori, Madhya Pradesh (NW)	16705 2.81	(26.0182533, 78.4920533)	Driver	69.96		02:32	00:00	00:09	00:00	28	77	0	N	0	

# Trip Detail

MP07LB8270 - TRUCK - 355172100250453 from 01-02-2024 00:00:00 to 29-02-2024 17:58:00

## Detail

Start				End				Driver	Distance	Total Distance	Running V/S Stop	Running	Idle	Stop	Inactive	Speed		Over Speed	Immobilize	Alert(s)
Start Time	Start Location	Start Odometer	Start Coordinate	End Time	End Location	End Odometer	End Coordinate									AVG	MAX			
22-02-2024 14:27	khaddar market bus stand shuklhari, Shuklhori, Madhya Pradesh (NW)	16705 2.81	(26.0 18237 8 , 78.49 18578 )	22-02-2024 14:46	Dongar Baba Temple, Gijaurra, Madhya Pradesh (NW)	16707 8.01	(26.087 2978 , 78.4580 622)	Driver	25.19		00:16	00:03	00:06	00:00	69	69	0	N	0	
22-02-2024 14:53	Dongar Baba Temple, Gijaurra, Madhya Pradesh (NW)	16707 8.01	(26.0 87284 4 , 78.45 80622 )	22-02-2024 15:25	Ms. Jhilmileshwar Filling Centre, Behat, Madhya Pradesh (SE)	16710 1.0	(26.170 1867 , 78.5300 622)	Driver	22.99		00:32	00:00	00:06	00:00	43	65	0	N	0	
22-02-2024 15:31	Ms. Siddh Vinayak Kisaan Seva Kendra, Behat, Madhya Pradesh (SW)	16710 1.0	(26.1 70544 4 , 78.53 01067 )	22-02-2024 16:11	Laxmi Narayan Pathak Cataring Service & Kirana Avam General Stores, Gram-Uttila, jila, Gwalior, Madhya Pradesh (NE)	16712 5.04	(26.164 5556 , 78.3349 156)	Driver	24.04		00:39	00:00	00:06	00:00	37	66	0	N	0	
22-02-2024 16:17	Laxmi Narayan Pathak Cataring Service & Kirana Avam General Stores, Gram-Uttila, jila, Gwalior, Madhya Pradesh (NE)	16712 5.04	(26.1 64555 6 , 78.33 49156 )	22-02-2024 17:06	Karoali Mata Mandir Mahalgao City Centre Gwalior Mp, Mahalgaon, Gwalior, Madhya Pradesh (NW)	16714 6.8	(26.200 6467 , 78.1833 511)	Driver	21.76		00:48	00:01	00:04	00:00	27	54	0	N	0	
22-02-2024 17:10	Karoali Mata Mandir Mahalgao City Centre Gwalior Mp, Mahalgaon, Gwalior, Madhya Pradesh (NW)	16714 6.8	(26.2 00711 1 , 78.18 33689 )	22-02-2024 17:22	Kamla Raja Hospital, Kamla raja, J. A. Hospital Campus, Lashkar, Gwalior, Madhya Pradesh (SE)	16715 1.74	(26.190 8733 , 78.1570 489)	Driver	4.94	179.18		00:12	00:00	15:45	24	57	0	N	0	

Trip Detail

MP07LB8270 - TRUCK - 355172100250453 from 01-02-2024 00:00:00 to 29-02-2024 17:58:00

Detail

Start				End				Driver	Distance	Total Distance	Running V/S Stop	Running	Idle	Stop	Inactive	Speed		Over Speed	Immobilize	Alert(s)
Start Time	Start Location	Start Odometer	Start Coordinate	End Time	End Location	End Odometer	End Coordinate									AVG	MAX			
23-02-2024 09:07	College Of Nursing J. A. Hospital G R Medical College Gwalior, J. A. Hospital Campus, Lashkar, Gwalior, Madhya Pradesh (NW)	16715 1.74	(26.1906822, 78.15704)	23-02-2024 09:17	RTO Office, Aamkho Rd, Kampoo Rd, near Police Station, Vakil Colony, Lashkar, Gwalior, Madhya Pradesh (NW)	16715 3.83	(26.1899044, 78.1561067)	Driver	2.09		00:09	00:00	00:04	00:00	14	27	0	N	0	
23-02-2024 09:21	RTO Office, Aamkho Rd, Kampoo Rd, near Police Station, Vakil Colony, Lashkar, Gwalior, Madhya Pradesh (NW)	16715 3.83	(26.1898756, 78.1561067)	23-02-2024 09:28	Gajraraja Medical College, Yadav Colony, Lashkar, Gwalior, Madhya Pradesh (SE)	16715 5.67	(26.1912222, 78.16456)	Driver	1.84		00:07	00:00	00:08	00:00	16	34	0	N	0	
23-02-2024 09:36	Gajraraja Medical College, Yadav Colony, Lashkar, Gwalior, Madhya Pradesh (SW)	16715 5.67	(26.1912511, 78.1644444)	23-02-2024 10:01	Kamla Raja Hospital, Kamla raja, J. A. Hospital Campus, Lashkar, Gwalior, Madhya Pradesh (SE)	16715 6.8	(26.1908489, 78.1570311)	Driver	1.14		00:04	00:21	00:09	00:00	18	27	0	N	0	
23-02-2024 10:10	Kamla Raja Hospital, Kamla raja, J. A. Hospital Campus, Lashkar, Gwalior, Madhya Pradesh (SE)	16715 6.8	(26.1910889, 78.1570933)	23-02-2024 10:19	Aashirwad Multispeciality Hospital, Near Gajra Raja Medical College, Behind Ravishankar Hostel, Katora Tal, Yadav Colony, Lashkar, Gwalior, Madhya Pradesh (SW)	16715 8.24	(26.1928533, 78.16576)	Driver	1.44		00:08	00:01	00:02	00:00	11	21	0	N	0	



Trip Detail

MP07LB8270 - TRUCK - 355172100250453 from 01-02-2024 00:00:00 to 29-02-2024 17:58:00

Detail

Start				End				Driver	Distance	Total Distance	Running V/S Stop	Running	Idle	Stop	Inactive	Speed		Over Speed	Immobilize	Alert(s)
Start Time	Start Location	Start Odometer	Start Coordinate	End Time	End Location	End Odometer	End Coordinate									AVG	MAX			
23-02-2024 10:22	Aashirwad Multispeciality Hospital, Near Gajra Raja Medical College, Behind Ravishankar Hostel, Katora Tal, Yadav Colony, Lashkar, Gwalior, Madhya Pradesh (SW)	167158.24	(26.1928067, 78.1658044)	23-02-2024 10:34	SSIMS Hospital, Cancer Hospital Rd, Cancer Hill, Gwalior, Madhya Pradesh (NE)	167159.7	(26.18372, 78.166711)	Driver	1.46		00:12	00:00	00:03	00:00	7	26	0	N	0	
23-02-2024 10:37	SSIMS Hospital, Cancer Hospital Rd, Cancer Hill, Gwalior, Madhya Pradesh (NE)	167159.7	(26.1836978, 78.1667022)	23-02-2024 11:19	Silver Bells High School, NH 75, Gwalior, Madhya Pradesh (SE)	167166.85	(26.1613267, 78.1597422)	Driver	7.16		00:40	00:03	00:03	00:00	11	46	0	N	0	
23-02-2024 11:23	Silver Bells High School, NH 75, Gwalior, Madhya Pradesh (NE)	167166.85	(26.1615244, 78.1599022)	23-02-2024 11:53	Komal Hotel, Barai, Gwalior, NH-3, Shivpuri Gwalior, Gwalior, Madhya Pradesh (NW)	167183.81	(26.1147489, 78.0139733)	Driver	16.96		00:30	00:00	00:17	00:00	34	56	0	N	0	
23-02-2024 12:10	Komal Hotel, Barai, Gwalior, NH-3, Shivpuri Gwalior, Gwalior, Madhya Pradesh (NW)	167183.81	(26.1147222, 78.0139378)	23-02-2024 13:01	Community Health Center Hospital, Mohana, Madhya Pradesh (SE)	167222.18	(25.8989, 77.7801156)	Driver	38.37		00:51	00:00	00:13	00:00	45	65	0	N	0	

# Trip Detail

MP07LB8270 - TRUCK - 355172100250453 from 01-02-2024 00:00:00 to 29-02-2024 17:58:00





## Detail

Start				End				Driver	Distance	Total Distance	Running V/S Stop	Running	Idle	Stop	Inactive	Speed		Over Speed	Immobilize	Alert(s)
Start Time	Start Location	Start Odometer	Start Coordinate	End Time	End Location	End Odometer	End Coordinate									AVG	MAX			
23-02-2024 13:14	Community Health Center Hospital, Mohana, Madhya Pradesh (SE)	16722 2.18	(25.8 9898 , 77.78 008)	23-02-2024 14:59	Department of Neurology-J.A. Hospitals, J. A. Hospital Campus, Lashkar, Gwalior, Madhya Pradesh (SE)	16727 7.14	(26.190 1533 , 78.1606 222)	Driver	54.96		01:43	00:03	00:04	00:00	32	68	0	N	0	
23-02-2024 15:03	Department of Neurology-J.A. Hospitals, J. A. Hospital Campus, Lashkar, Gwalior, Madhya Pradesh (SE)	16727 7.14	(26.1 90124 4 , 78.16 06489 )	23-02-2024 15:15	Kamla Raja Hospital, Kamla raja, J. A. Hospital Campus, Lashkar, Gwalior, Madhya Pradesh (SE)	16727 7.63	(26.190 9178 , 78.1567 467)	Driver	0.5		00:02	00:10	00:09	00:00	15	35	0	N	0	
23-02-2024 15:24	Kamla Raja Hospital, Kamla raja, J. A. Hospital Campus, Lashkar, Gwalior, Madhya Pradesh (SE)	16727 7.63	(26.1 90806 7 , 78.15 688)	23-02-2024 15:55	जौरासी हनुमानजी मंदिर, Hanuman Mandir Rd, Jorasi, Madhya Pradesh (SW)	16729 5.87	(26.075 1067 , 78.2439 111)	Driver	18.24		00:31	00:00	00:11	00:00	35	53	0	N	0	
23-02-2024 16:06	जौरासी हनुमानजी मंदिर, Hanuman Mandir Rd, Jorasi, Madhya Pradesh (SW)	16729 5.87	(26.0 75102 2 , 78.24 39022 )	23-02-2024 16:08	Jay Jaurasi Restaurant, Jorasi, Madhya Pradesh (SE)	16729 6.59	(26.071 2556 , 78.2439 378)	Driver	0.72		00:02	00:00	00:09	00:00	18	34	0	N	0	
23-02-2024 16:17	Jay Jaurasi Restaurant, Jorasi, Madhya Pradesh (SE)	16729 6.59	(26.0 71288 9 , 78.24 39289 )	23-02-2024 16:25	Bharat Petroleum, Petrol Pump -Shreeji Fuels, VILL ANTRI, Gwalior, Madhya Pradesh (NE)	16729 8.73	(26.063 76 , 78.2265 511)	Driver	2.13		00:06	00:02	00:12	00:00	20	68	0	N	0	

# Trip Detail

MP07LB8270 - TRUCK - 355172100250453 from 01-02-2024 00:00:00 to 29-02-2024 17:58:00

## Detail

Start				End				Driver	Distance	Total Distance	Running V/S Stop	Running	Idle	Stop	Inactive	Speed		Over Speed	Immobilize	Alert(s)
Start Time	Start Location	Start Odometer	Start Coordinate	End Time	End Location	End Odometer	End Coordinate									AVG	MAX			
23-02-2024 16:37	Bharat Petroleum, Petrol Pump - Shreeji Fuels, VILL ANTRI, Gwalior, Madhya Pradesh (NE)	16729 8.73	(26.0637733, 78.2265156)	23-02-2024 17:16	Kamla Raja Hospital, Kamla raja, J. A. Hospital Campus, Lashkar, Gwalior, Madhya Pradesh (SE)	16732 2.63	(26.1908889, 78.1570489)	Driver	23.91	170.92		00:36	00:03	07:09	00:00	40	55	0	N	0
24-02-2024 00:24	Kamla Raja Hospital, Kamla raja, J. A. Hospital Campus, Lashkar, Gwalior, Madhya Pradesh (SE)	16732 2.63	(26.1907556, 78.1567022)	24-02-2024 00:37	Kamla Raja Hospital, Kamla raja, J. A. Hospital Campus, Lashkar, Gwalior, Madhya Pradesh (SE)	16732 2.67	(26.1907556, 78.1567022)	Driver	0.04			00:12	00:00	08:37	00:00	0	4	0	N	0
24-02-2024 09:14	Kamla Raja Hospital, Kamla raja, J. A. Hospital Campus, Lashkar, Gwalior, Madhya Pradesh (SE)	16732 2.67	(26.1913711, 78.1570044)	24-02-2024 09:20	RTO Office, Aamkho Rd, Kampoo Rd, near Police Station, Vakil Colony, Lashkar, Gwalior, Madhya Pradesh (NW)	16732 4.8	(26.1898267, 78.1560622)	Driver	2.13			00:06	00:00	00:18	00:00	20	36	0	N	0
24-02-2024 09:38	RTO Office, Aamkho Rd, Kampoo Rd, near Police Station, Vakil Colony, Lashkar, Gwalior, Madhya Pradesh (NW)	16732 4.8	(26.1898622, 78.1560711)	24-02-2024 09:44	Gajraraja Medical College, Yadav Colony, Lashkar, Gwalior, Madhya Pradesh (SE)	16732 6.19	(26.1912667, 78.1646222)	Driver	1.4			00:06	00:00	00:07	00:00	14	33	0	N	0

# Trip Detail

MP07LB8270 - TRUCK - 355172100250453 from 01-02-2024 00:00:00 to 29-02-2024 17:58:00





## Detail

Start				End				Driver	Distance	Total Distance	Running V/S Stop	Running	Idle	Stop	Inactive	Speed		Over Speed	Immobilize	Alert(s)
Start Time	Start Location	Start Odometer	Start Coordinate	End Time	End Location	End Odometer	End Coordinate									AVG	MAX			
24-02-2024 09:51	Gajraraja Medical College, Yadav Colony, Lashkar, Gwalior, Madhya Pradesh (SW)	16732 6.19	(26.1912956, 78.1644178)	24-02-2024 09:55	College Of Nursing J. A. Hospital G R Medical College Gwalior, J. A. Hospital Campus, Lashkar, Gwalior, Madhya Pradesh (NW)	16732 7.34	(26.1907956, 78.15712)	Driver	1.15		00:04	00:00	00:15	00:00	18	36	0	N	0	
24-02-2024 10:10	College Of Nursing J. A. Hospital G R Medical College Gwalior, J. A. Hospital Campus, Lashkar, Gwalior, Madhya Pradesh (NW)	16732 7.34	(26.1908689, 78.1572978)	24-02-2024 10:17	Aashirwad Multispeciality Hospital, Near Gajra Raja Medical College, Behind Ravishankar Hostel, Katora Tal, Yadav Colony, Lashkar, Gwalior, Madhya Pradesh (SW)	16732 8.81	(26.1928111, 78.1658044)	Driver	1.46		00:05	00:02	00:03	00:00	16	36	0	N	0	
24-02-2024 10:21	Aashirwad Multispeciality Hospital, Near Gajra Raja Medical College, Behind Ravishankar Hostel, Katora Tal, Yadav Colony, Lashkar, Gwalior, Madhya Pradesh (SE)	16732 8.81	(26.1927489, 78.1658489)	24-02-2024 10:52	SSIMS Hospital, Cancer Hospital Rd, Cancer Hill, Gwalior, Madhya Pradesh (NE)	16733 2.86	(26.1836911, 78.1667378)	Driver	4.05		00:31	00:00	00:03	00:00	8	47	0	N	0	

Trip Detail

MP07LB8270 - TRUCK - 355172100250453 from 01-02-2024 00:00:00 to 29-02-2024 17:58:00

Detail

Start				End				Driver	Distance	Total Distance	Running V/S Stop	Running	Idle	Stop	Inactive	Speed		Over Speed	Immobilize	Alert(s)
Start Time	Start Location	Start Odometer	Start Coordinate	End Time	End Location	End Odometer	End Coordinate									AVG	MAX			
24-02-2024 10:55	SSIMS Hospital, Cancer Hospital Rd, Cancer Hill, Gwalior, Madhya Pradesh (NE)	16733 2.86	(26.1836622, 78.16672)	24-02-2024 11:54	Government Ayurvedic College & Hospital, Amkhoh, Gwalior, Madhya Pradesh (NE)	16734 3.56	(26.1890267, 78.1628978)	Driver	10.7			00:58	00:01	00:05	00:00	11	56	0	N	0
24-02-2024 11:59	Government Ayurvedic College & Hospital, Amkhoh, Gwalior, Madhya Pradesh (NE)	16734 3.56	(26.1889578, 78.1628889)	24-02-2024 12:01	State Bank of India, J. A. Hospital Campus, Lashkar, Gwalior, Madhya Pradesh (SE)	16734 3.94	(26.1909622, 78.16264)	Driver	0.38			00:02	00:00	00:06	00:00	9	29	0	N	0
24-02-2024 12:07	State Bank of India, J. A. Hospital Campus, Lashkar, Gwalior, Madhya Pradesh (SE)	16734 3.94	(26.1908444, 78.1624)	24-02-2024 12:08	Department of Neurology-J.A. Hospitals, J. A. Hospital Campus, Lashkar, Gwalior, Madhya Pradesh (SE)	16734 4.14	(26.1901444, 78.1608622)	Driver	0.2			00:00	00:00	00:02	00:00	26	34	0	N	0
24-02-2024 12:10	Department of Neurology-J.A. Hospitals, J. A. Hospital Campus, Lashkar, Gwalior, Madhya Pradesh (SE)	16734 4.14	(26.1901244, 78.1608356)	24-02-2024 12:11	College Of Nursing J. A. Hospital G R Medical College Gwalior, J. A. Hospital Campus, Lashkar, Gwalior, Madhya Pradesh (SE)	16734 4.17	(26.190267, 78.1605156)	Driver	0.04			00:01	00:00	00:03	00:00	3	13	0	N	0

Trip Detail

MP07LB8270 - TRUCK - 355172100250453 from 01-02-2024 00:00:00 to 29-02-2024 17:58:00

Detail

Start				End				Driver	Distance	Total Distance	Running V/S Stop	Running	Idle	Stop	Inactive	Speed		Over Speed	Immobilize	Alert(s)
Start Time	Start Location	Start Odometer	Start Coordinate	End Time	End Location	End Odometer	End Coordinate									AVG	MAX			
24-02-2024 12:13	Department of Neurology-J.A. Hospitals, J. A. Hospital Campus, Lashkar, Gwalior, Madhya Pradesh (SE)	16734 4.17	(26.1900378, 78.1605244)	24-02-2024 12:19	Government Institute of Fine Arts Gwalior, Achaleshwar Gali, near Achaleshwar Temple, Roshni Ghar Mohalla, Chauraha, Gwalior, Madhya Pradesh (NE)	16734 5.43	(26.1994222, 78.1664711)	Driver	1.26			00:06	00:00	00:04	00:00	13	32	0	N	0
24-02-2024 12:23	Government Institute of Fine Arts Gwalior, Achaleshwar Gali, near Achaleshwar Temple, Roshni Ghar Mohalla, Chauraha, Gwalior, Madhya Pradesh (NE)	16734 5.43	(26.1994311, 78.1664889)	24-02-2024 12:55	HP PETROL PUMP: MAA SHAKAMBA RI FUEL STATION, Near NEW Gwalior Bypass Morar, Badagaon, Gwalior, Madhya Pradesh (SW)	16735 9.02	(26.2245844, 78.2771822)	Driver	13.6			00:29	00:03	00:04	00:00	28	77	0	N	0
24-02-2024 12:59	HP PETROL PUMP: MAA SHAKAMBA RI FUEL STATION, Near NEW Gwalior Bypass Morar, Badagaon, Gwalior, Madhya Pradesh (SW)	16735 9.02	(26.2246711, 78.2772178)	24-02-2024 14:11	2.35 km from khaddar market bus stand shuklhari, Shuklhori, Madhya Pradesh (NW)	16740 8.03	(26.0304822, 78.4744889)	Driver	49.01			01:09	00:03	00:20	00:00	43	78	0	N	0

# Trip Detail

MP07LB8270 - TRUCK - 355172100250453 from 01-02-2024 00:00:00 to 29-02-2024 17:58:00




## Detail

Start				End				Driver	Distance	Total Distance	Running V/S Stop	Running	Idle	Stop	Inactive	Speed		Over Speed	Immobilize	Alert(s)
Start Time	Start Location	Start Odometer	Start Coordinate	End Time	End Location	End Odometer	End Coordinate									AVG	MAX			
24-02-2024 14:31	2.36 km from khaddar market bus stand shuklhari, Shuklhori, Madhya Pradesh (NW)	16740 8.03	(26.03044, 78.4743378)	24-02-2024 14:41	Dongar Baba Temple, Gijaurra, Madhya Pradesh (NW)	16741 6.04	(26.0816867, 78.4616622)	Driver	8.01		00:11	00:00	00:06	00:00	45	68	0	N	0	
24-02-2024 14:47	Dongar Baba Temple, Gijaurra, Madhya Pradesh (NW)	16741 6.04	(26.0816889, 78.4616711)	24-02-2024 15:18	Ms. Jhilmileshwar Filling Centre, Behat, Madhya Pradesh (SE)	16744 0.16	(26.1702067, 78.5301244)	Driver	24.12		00:30	00:00	00:04	00:00	48	76	0	N	0	
24-02-2024 15:22	Ms. Jhilmileshwar Filling Centre, Behat, Madhya Pradesh (SE)	16744 0.16	(26.1701911, 78.5300978)	24-02-2024 16:20	PHC utila, Behat Rd, Pawansut Colony, Morar Cantt., Gwalior, Madhya Pradesh (SW)	16746 4.21	(26.16464, 78.3369422)	Driver	24.05		00:57	00:01	00:02	00:00	25	76	0	N	0	
24-02-2024 16:23	PHC utila, Behat Rd, Pawansut Colony, Morar Cantt., Gwalior, Madhya Pradesh (SW)	16746 4.21	(26.1646289, 78.3369422)	24-02-2024 17:06	Jay Jaurasi Restaurant, Jorasi, Madhya Pradesh (SE)	16749 4.76	(26.0713067, 78.2437244)	Driver	30.55		00:43	00:00	00:07	00:00	43	75	0	N	0	
24-02-2024 17:13	Jay Jaurasi Restaurant, Jorasi, Madhya Pradesh (SE)	16749 4.76	(26.0713133, 78.2436711)	24-02-2024 17:17	Bharat Petroleum, Petrol Pump -Shreeji Fuels, VILL ANTRI, Gwalior, Madhya Pradesh (NE)	16749 6.86	(26.0637733, 78.2267644)	Driver	2.09		00:04	00:00	02:27	00:00	30	53	0	N	0	

Trip Detail

MP07LB8270 - TRUCK - 355172100250453 from 01-02-2024 00:00:00 to 29-02-2024 17:58:00

Detail

Start				End				Driver	Distance	Total Distance	Running V/S Stop	Running	Idle	Stop	Inactive	Speed		Over Speed	Immobilize	Alert(s)
Start Time	Start Location	Start Odometer	Start Coordinate	End Time	End Location	End Odometer	End Coordinate									AVG	MAX			
24-02-2024 19:44	Bharat Petroleum, Petrol Pump - Shreeji Fuels, VILL ANTRI, Gwalior, Madhya Pradesh (NE)	16749 6.86	(26.0637933, 78.2266311)	24-02-2024 19:44	Jorasi Hanuman Mandir, Jorasi, Madhya Pradesh (NW)	16749 6.87	(26.0845867, 78.24392)	Driver	0.01			00:00	00:00	01:30	00:00	0	0	0	N	0
24-02-2024 21:14	Bharat Petroleum, Petrol Pump - Shreeji Fuels, VILL ANTRI, Gwalior, Madhya Pradesh (NE)	16749 6.87	(26.0636489, 78.2268)	24-02-2024 22:08	Kamla Raja Hospital, Kamla raja, J. A. Hospital Campus, Lashkar, Gwalior, Madhya Pradesh (SE)	16751 7.48	(26.1908444, 78.1570578)	Driver	20.61	194.86		00:37	00:17	11:51	00:00	33	60	0	N	0
25-02-2024 09:59	Sulabh Shuchalay Complex, Hospital Campus, Madhav Dispensary, Hospital Rd, J. A. Hospital Campus, Lashkar, Gwalior, Madhya Pradesh (SE)	16751 7.48	(26.1922444, 78.1574933)	25-02-2024 10:04	Kamla Raja Hospital, Kamla raja, J. A. Hospital Campus, Lashkar, Gwalior, Madhya Pradesh (SE)	16751 9.03	(26.1908289, 78.1567022)	Driver	1.55			00:05	00:00	00:11	00:00	20	33	0	N	0
25-02-2024 10:15	Kamla Raja Hospital, Kamla raja, J. A. Hospital Campus, Lashkar, Gwalior, Madhya Pradesh (SE)	16751 9.03	(26.1907911, 78.15672)	25-02-2024 11:31	Jay Jaurasi Restaurant, Jorasi, Madhya Pradesh (SE)	16754 2.43	(26.0712689, 78.2439378)	Driver	23.41			01:12	00:04	00:04	00:00	20	57	0	N	0



# Trip Detail

MP07LB8270 - TRUCK - 355172100250453 from 01-02-2024 00:00:00 to 29-02-2024 17:58:00

## Detail

Start				End				Driver	Distance	Total Distance	Running V/S Stop	Running	Idle	Stop	Inactive	Speed		Over Speed	Immobilize	Alert(s)
Start Time	Start Location	Start Odometer	Start Coordinate	End Time	End Location	End Odometer	End Coordinate									AVG	MAX			
25-02-2024 11:35	Jay Jaurasi Restaurant, Jorasi, Madhya Pradesh (SE)	16754 2.43	(26.0 71264 4, 78.24 39289 )	25-02-2024 11:39	Bharat Petroleum, Petrol Pump -Shreeji Fuels, VILL ANTRI, Gwalior, Madhya Pradesh (NE)	16754 4.54	(26.063 6889, 78.2267 378)	Driver	2.11		00:05	00:00	00:12	00:00	27	45	0	N	0	
25-02-2024 11:52	Bharat Petroleum, Petrol Pump - Shreeji Fuels, VILL ANTRI, Gwalior, Madhya Pradesh (NE)	16754 4.54	(26.0 63688 9, 78.22 66133 )	25-02-2024 11:52	Bharat Petroleum, Petrol Pump -Shreeji Fuels, VILL ANTRI, Gwalior, Madhya Pradesh (NE)	16754 8.45	(26.063 7244, 78.2265 511)	Driver	3.9		00:00	00:00	00:11	00:00	6	6	0	N	0	
25-02-2024 12:03	Bharat Petroleum, Petrol Pump - Shreeji Fuels, VILL ANTRI, Gwalior, Madhya Pradesh (NE)	16754 8.45	(26.0 63713 3, 78.22 64978 )	25-02-2024 12:12	Bharat Petroleum, Petrol Pump -Shreeji Fuels, VILL ANTRI, Gwalior, Madhya Pradesh (NE)	16754 8.5	(26.063 7244, 78.2265 511)	Driver	0.04		00:01	00:08	00:47	00:00	4	9	0	N	0	
25-02-2024 12:59	Bharat Petroleum, Petrol Pump - Shreeji Fuels, VILL ANTRI, Gwalior, Madhya Pradesh (NE)	16754 8.5	(26.0 63886 7, 78.22 68089 )	25-02-2024 13:00	Bharat Petroleum, Petrol Pump -Shreeji Fuels, VILL ANTRI, Gwalior, Madhya Pradesh (NE)	16754 8.56	(26.063 7244, 78.2265 511)	Driver	0.06		00:02	00:00	02:10	01:05	2	6	0	N	0	
25-02-2024 16:15	Bharat Petroleum, Petrol Pump - Shreeji Fuels, VILL ANTRI, Gwalior, Madhya Pradesh (NE)	16754 8.56	(26.0 63822 2, 78.22 67911 )	25-02-2024 16:44	Kamla Raja Hospital, Kamla raja, J. A. Hospital Campus, Lashkar, Gwalior, Madhya Pradesh (SE)	16756 9.13	(26.190 8489, 78.1570 756)	Driver	20.57		00:29	00:00	00:12	00:00	42	58	0	N	0	

Trip Detail

MP07LB8270 - TRUCK - 355172100250453 from 01-02-2024 00:00:00 to 29-02-2024 17:58:00




Detail

Start				End				Driver	Distance	Total Distance	Running V/S Stop	Running	Idle	Stop	Inactive	Speed		Over Speed	Immobilize	Alert(s)
Start Time	Start Location	Start Odometer	Start Coordinate	End Time	End Location	End Odometer	End Coordinate									AVG	MAX			
25-02-2024 16:56	College Of Nursing J. A. Hospital G R Medical College Gwalior, J. A. Hospital Campus, Lashkar, Gwalior, Madhya Pradesh (NW)	16756 9.13	(26.1909756, 78.1572089)	25-02-2024 16:56	Bharat Petroleum, Petrol Pump -Shreeji Fuels, VILL ANTRI, Gwalior, Madhya Pradesh (NE)	16756 9.15	(26.0638222, 78.2267911)	Driver	0.02	51.66		00:00	00:00	16:11	00:00	0	0	0	N	0
26-02-2024 09:07	Sulabh Shuchalay Complex, Hospital Campus, Madhav Dispensary, Hospital Rd, J. A. Hospital Campus, Lashkar, Gwalior, Madhya Pradesh (SE)	16756 9.15	(26.1923289, 78.1576267)	26-02-2024 09:14	RTO Office, Aamkho Rd, Kampoo Rd, near Police Station, Vakil Colony, Lashkar, Gwalior, Madhya Pradesh (NW)	16758 6.92	(26.1898111, 78.1560267)	Driver	17.77			00:08	00:00	00:03	00:00	30	30	0	N	0
26-02-2024 09:18	RTO Office, Aamkho Rd, Kampoo Rd, near Police Station, Vakil Colony, Lashkar, Gwalior, Madhya Pradesh (NW)	16758 6.92	(26.1898222, 78.1560356)	26-02-2024 09:23	Gajraraja Medical College, Yadav Colony, Lashkar, Gwalior, Madhya Pradesh (SE)	16758 8.31	(26.19124, 78.1646844)	Driver	1.39			00:05	00:00	00:08	00:00	16	26	0	N	0
26-02-2024 09:31	Gajraraja Medical College, Yadav Colony, Lashkar, Gwalior, Madhya Pradesh (SE)	16758 8.31	(26.1912556, 78.1646933)	26-02-2024 09:57	Kamla Raja Hospital, Kamla raja, J. A. Hospital Campus, Lashkar, Gwalior, Madhya Pradesh (SE)	16758 9.32	(26.1908289, 78.1570133)	Driver	1.01			00:05	00:21	00:43	00:00	12	23	0	N	0

# Trip Detail

MP07LB8270 - TRUCK - 355172100250453 from 01-02-2024 00:00:00 to 29-02-2024 17:58:00

## Detail

Start				End				Driver	Distance	Total Distance	Running V/S Stop	Running	Idle	Stop	Inactive	Speed		Over Speed	Immobilize	Alert(s)
Start Time	Start Location	Start Odometer	Start Coordinate	End Time	End Location	End Odometer	End Coordinate									AVG	MAX			
26-02-2024 10:40	Sulabh Shuchalay Complex, Hospital Campus, Madhav Dispensary, Hospital Rd, J. A. Hospital Campus, Lashkar, Gwalior, Madhya Pradesh (SW)	16758 9.32	(26.1 91215 6, 78.15 71467 )	26-02-2024 10:48	Aashirwad Multispeciality Hospital, Near Gajra Raja Medical College, Behind Ravishankar Hostel, Katora Tal, Yadav Colony, Lashkar, Gwalior, Madhya Pradesh (SW)	16759 0.7	(26.192 8178, 78.1657 778)	Driver	1.38			00:08	00:00	00:04	00:00	10	28	0	N	0
26-02-2024 10:52	Aashirwad Multispeciality Hospital, Near Gajra Raja Medical College, Behind Ravishankar Hostel, Katora Tal, Yadav Colony, Lashkar, Gwalior, Madhya Pradesh (SE)	16759 0.7	(26.1 92753 3, 78.16 58489 )	26-02-2024 10:55	Sarvoday Hospital - Best Hospital In Gwalior, Naka Chandrawad ni Yadav Colony near Medical College, Yadav Colony, Lashkar, Gwalior, Madhya Pradesh (SW)	16759 0.96	(26.191 3667, 78.1661 511)	Driver	0.27			00:02	00:00	00:02	00:00	7	17	0	N	0
26-02-2024 10:57	Sarvoday Hospital - Best Hospital In Gwalior, Naka Chandrawad ni Yadav Colony near Medical College, Yadav Colony, Lashkar, Gwalior, Madhya Pradesh (SW)	16759 0.96	(26.1 91353 3, 78.16 61067 )	26-02-2024 10:58	Sarvoday Hospital - Best Hospital In Gwalior, Naka Chandrawad ni Yadav Colony near Medical College, Yadav Colony, Lashkar, Gwalior, Madhya Pradesh (SW)	16759 1.04	(26.190 7667, 78.1657 422)	Driver	0.08			00:01	00:00	00:04	00:00	6	9	0	N	0

# Trip Detail

MP07LB8270 - TRUCK - 355172100250453 from 01-02-2024 00:00:00 to 29-02-2024 17:58:00

## Detail

Start				End				Driver	Distance	Total Distance	Running V/S Stop	Running	Idle	Stop	Inactive	Speed		Over Speed	Immobilize	Alert(s)
Start Time	Start Location	Start Odometer	Start Coordinate	End Time	End Location	End Odometer	End Coordinate									AVG	MAX			
26-02-2024 11:01	Shani Dham Navgarh Temple Gwalior, Amkhoh Cancer Hospital Road, Amkhoh, Gwalior, Madhya Pradesh (NE)	16759 1.04	(26.190711, 78.1656889)	26-02-2024 11:09	SSIMS Hospital, Cancer Hospital Rd, Cancer Hill, Gwalior, Madhya Pradesh (NE)	16759 2.28	(26.1836467, 78.1667644)	Driver	1.23		00:06	00:02	00:03	00:00	12	34	0	N	0	
26-02-2024 11:12	SSIMS Hospital, Cancer Hospital Rd, Cancer Hill, Gwalior, Madhya Pradesh (NE)	16759 2.28	(26.183644, 78.1667556)	26-02-2024 11:33	Government Ayurvedic College & Hospital, Amkhoh, Gwalior, Madhya Pradesh (NE)	16759 4.58	(26.1893022, 78.1630844)	Driver	2.29		00:19	00:02	00:06	00:00	7	43	0	N	0	
26-02-2024 11:39	Government Ayurvedic College & Hospital, Amkhoh, Gwalior, Madhya Pradesh (NE)	16759 4.58	(26.189104, 78.1629333)	26-02-2024 11:49	State Bank of India, J. A. Hospital Campus, Lashkar, Gwalior, Madhya Pradesh (SE)	16759 5.36	(26.1909111, 78.1625422)	Driver	0.78		00:10	00:00	00:04	00:00	5	19	0	N	0	
26-02-2024 11:53	State Bank of India, J. A. Hospital Campus, Lashkar, Gwalior, Madhya Pradesh (SE)	16759 5.36	(26.1908, 78.1624178)	26-02-2024 12:25	RTO Office, Aamkho Rd, Kampoo Rd, near Police Station, Vakil Colony, Lashkar, Gwalior, Madhya Pradesh (NW)	16759 6.53	(26.1898156, 78.1560267)	Driver	1.17		00:32	00:00	00:02	00:00	2	26	0	N	0	

Trip Detail

MP07LB8270 - TRUCK - 355172100250453 from 01-02-2024 00:00:00 to 29-02-2024 17:58:00

Detail

Start				End				Driver	Distance	Total Distance	Running V/S Stop	Running	Idle	Stop	Inactive	Speed		Over Speed	Immobilize	Alert(s)
Start Time	Start Location	Start Odometer	Start Coordinate	End Time	End Location	End Odometer	End Coordinate									AVG	MAX			
26-02-2024 12:27	RTO Office, Aamkho Rd, Kampoo Rd, near Police Station, Vakil Colony, Lashkar, Gwalior, Madhya Pradesh (NW)	16759 6.53	(26.1899578, 78.1560356)	26-02-2024 12:50	Silver Bells High School, NH 75, Gwalior, Madhya Pradesh (SE)	16760 1.56	(26.1611778, 78.1597778)	Driver	5.03		00:23	00:00	00:02	00:00	13	53	0	N	0	
26-02-2024 12:52	Silver Bells High School, NH 75, Gwalior, Madhya Pradesh (NE)	16760 1.56	(26.16156, 78.15984)	26-02-2024 12:59	ANSH Group of Colleges Gwalior    Nursing College, Shivpuri link Piproli Road Near Nai Duniya Press, Kalyanpur, Kedarpur, Madhya Pradesh (SE)	16760 3.96	(26.1468333, 78.1575822)	Driver	2.4		00:07	00:00	00:02	00:00	21	50	0	N	0	
26-02-2024 13:02	ANSH Group of Colleges Gwalior    Nursing College, Shivpuri link Piproli Road Near Nai Duniya Press, Kalyanpur, Kedarpur, Madhya Pradesh (SE)	16760 3.96	(26.1468467, 78.1576)	26-02-2024 13:08	Homeopathic college in Gwalior-K.S. Homeopathic Medical College Gwalior, Piproli, chirwai naka, Lashkar, Gwalior, Madhya Pradesh (SE)	16760 5.42	(26.140022, 78.1621422)	Driver	1.46		00:06	00:00	00:03	00:00	14	43	0	N	0	

Trip Detail

MP07LB8270 - TRUCK - 355172100250453 from 01-02-2024 00:00:00 to 29-02-2024 17:58:00

Detail

Start				End				Driver	Distance	Total Distance	Running V/S Stop	Running	Idle	Stop	Inactive	Speed		Over Speed	Immobilize	Alert(s)
Start Time	Start Location	Start Odometer	Start Coordinate	End Time	End Location	End Odometer	End Coordinate									AVG	MAX			
26-02-2024 13:11	Homeopathic college in Gwalior-K.S. Homeopathic College Gwalior, Piproli, chirwai naka, Lashkar, Gwalior, Madhya Pradesh (SE)	16760 5.42	(26.1399778, 78.1622044)	26-02-2024 13:11	Homeopathic college in Gwalior-K.S. Homeopathic Medical College Gwalior, Piproli, chirwai naka, Lashkar, Gwalior, Madhya Pradesh (SE)	16760 5.45	(26.1400556, 78.1623822)	Driver	0.03		00:00	00:00	00:16	00:00	0	0	0	N	0	
26-02-2024 13:27	Homeopathic college in Gwalior-K.S. Homeopathic Medical College Gwalior, Piproli, chirwai naka, Lashkar, Gwalior, Madhya Pradesh (SE)	16760 5.45	(26.1400511, 78.1625511)	26-02-2024 14:39	Community Health Center Hospital, Mohana, Madhya Pradesh (SE)	16765 8.89	(25.8989756, 77.7799467)	Driver	53.44		01:09	00:03	00:05	00:00	47	72	0	N	0	
26-02-2024 14:44	Community Health Center Hospital, Mohana, Madhya Pradesh (SE)	16765 8.89	(25.8989533, 77.7799822)	26-02-2024 14:44	Community Health Center Hospital, Mohana, Madhya Pradesh (SE)	16765 8.92	(25.8989378, 77.7802489)	Driver	0.03		00:01	00:00	00:06	00:00	4	9	0	N	0	
26-02-2024 14:50	Community Health Center Hospital, Mohana, Madhya Pradesh (SE)	16765 8.92	(25.8989533, 77.7800711)	26-02-2024 17:05	Kamla Raja Hospital, Kamla raja, J. A. Hospital Campus, Lashkar, Gwalior, Madhya Pradesh (SE)	16771 8.2	(26.1908822, 78.1567111)	Driver	59.28		02:11	00:03	00:06	00:00	27	65	0	N	0	

Trip Detail

MP07LB8270 - TRUCK - 355172100250453 from 01-02-2024 00:00:00 to 29-02-2024 17:58:00

Detail

Start				End				Driver	Distance	Total Distance	Running V/S Stop	Running	Idle	Stop	Inactive	Speed		Over Speed	Immobilize	Alert(s)
Start Time	Start Location	Start Odometer	Start Coordinate	End Time	End Location	End Odometer	End Coordinate									AVG	MAX			
26-02-2024 17:11	Kamla Raja Hospital, Kamla raja, J. A. Hospital Campus, Lashkar, Gwalior, Madhya Pradesh (SE)	16771 8.2	(26.1909289, 78.1566311)	26-02-2024 17:28	Petrol Pump, Vijaynagar, Gwalior, Madhya Pradesh (NW)	16772 2.02	(26.1888111, 78.17408)	Driver	3.82		00:17	00:00	00:08	00:00	14	40	0	N	0	
26-02-2024 17:36	Petrol Pump, Vijaynagar, Gwalior, Madhya Pradesh (NW)	16772 2.02	(26.1887933, 78.1740356)	26-02-2024 17:40	Petrol Pump, Vijaynagar, Gwalior, Madhya Pradesh (NW)	16772 2.07	(26.1887733, 78.1739911)	Driver	0.05		00:04	00:00	00:02	00:00	0	0	0	N	0	
26-02-2024 17:42	Petrol Pump, Vijaynagar, Gwalior, Madhya Pradesh (NW)	16772 2.07	(26.1887578, 78.1740267)	26-02-2024 18:06	Jay Jaurasi Restaurant, Jorasi, Madhya Pradesh (SE)	16773 8.26	(26.0712689, 78.2439289)	Driver	16.2		00:24	00:00	00:07	00:00	41	72	0	N	0	
26-02-2024 18:13	Jay Jaurasi Restaurant, Jorasi, Madhya Pradesh (SW)	16773 8.26	(26.0713867, 78.2436178)	26-02-2024 18:18	Bharat Petroleum, Petrol Pump -Shreeji Fuels, VILL ANTRI, Gwalior, Madhya Pradesh (NE)	16774 0.37	(26.0636711, 78.2265689)	Driver	2.11		00:04	00:00	00:17	00:00	29	49	0	N	0	
26-02-2024 18:35	Bharat Petroleum, Petrol Pump - Shreeji Fuels, VILL ANTRI, Gwalior, Madhya Pradesh (NE)	16774 0.37	(26.0637889, 78.2265689)	26-02-2024 18:43	Jorasi Hanuman Mandir, Jorasi, Madhya Pradesh (NW)	16774 6.59	(26.0871178, 78.2437511)	Driver	6.23	177.45		00:09	00:00	06:30	0	0	0	N	0	

Trip Detail

MP07LB8270 - TRUCK - 355172100250453 from 01-02-2024 00:00:00 to 29-02-2024 17:58:00

Detail

Start				End				Driver	Distance	Total Distance	Running V/S Stop	Running	Idle	Stop	Inactive	Speed		Over Speed	Immobilize	Alert(s)
Start Time	Start Location	Start Odometer	Start Coordinate	End Time	End Location	End Odometer	End Coordinate									AVG	MAX			
27-02-2024 01:13	Bharat Petroleum, Petrol Pump - Shreeji Fuels, VILL ANTRI, Gwalior, Madhya Pradesh (NE)	16774 6.59	(26.0636956, 78.2266578)	27-02-2024 01:44	Kamla Raja Hospital, Kamla raja, J. A. Hospital Campus, Lashkar, Gwalior, Madhya Pradesh (SE)	16777 0.33	(26.1908044, 78.1570489)	Driver	23.73		00:31	00:00	06:07	00:00	46	63	0	N	0	
27-02-2024 07:51	Kamla Raja Hospital, Kamla raja, J. A. Hospital Campus, Lashkar, Gwalior, Madhya Pradesh (SE)	16777 0.33	(26.1907756, 78.1568978)	27-02-2024 07:51	Chitrakoot Dham & Hanuman Temple, Cancer Hospital Road, Near, Janta Tekri Ln, Gwalior, Madhya Pradesh (SE)	16777 2.72	(26.1702756, 78.1639644)	Driver	2.39		00:00	00:00	01:23	00:00	0	0	0	N	0	
27-02-2024 09:14	Sulabh Shuchalay Complex, Hospital Campus, Madhav Dispensary, Hospital Rd, J. A. Hospital Campus, Lashkar, Gwalior, Madhya Pradesh (SW)	16777 2.72	(26.1913556, 78.1571467)	27-02-2024 09:27	Gajraraja Medical College, Yadav Colony, Lashkar, Gwalior, Madhya Pradesh (SE)	16777 5.97	(26.19124, 78.1645867)	Driver	3.25		00:13	00:00	00:07	00:00	15	32	0	N	0	
27-02-2024 09:34	Gajraraja Medical College, Yadav Colony, Lashkar, Gwalior, Madhya Pradesh (SE)	16777 5.97	(26.1912022, 78.1646311)	27-02-2024 10:15	State Bank of India, J. A. Hospital Campus, Lashkar, Gwalior, Madhya Pradesh (SE)	16777 8.66	(26.1912956, 78.1619644)	Driver	2.69		00:13	00:28	00:03	00:00	13	30	0	N	0	



Trip Detail

MP07LB8270 - TRUCK - 355172100250453 from 01-02-2024 00:00:00 to 29-02-2024 17:58:00

Detail

Start				End				Driver	Distance	Total Distance	Running V/S Stop	Running	Idle	Stop	Inactive	Speed		Over Speed	Immobilize	Alert(s)
Start Time	Start Location	Start Odometer	Start Coordinate	End Time	End Location	End Odometer	End Coordinate									AVG	MAX			
27-02-2024 10:18	State Bank of India, J. A. Hospital Campus, Lashkar, Gwalior, Madhya Pradesh (SE)	16777 8.66	(26.1912511, 78.1618489)	27-02-2024 10:35	State Bank of India, J. A. Hospital Campus, Lashkar, Gwalior, Madhya Pradesh (SE)	16777 8.85	(26.1916, 78.1618933)	Driver	0.19			00:17	00:00	00:22	00:00	1	23	0	N	0
27-02-2024 10:57	State Bank of India, J. A. Hospital Campus, Lashkar, Gwalior, Madhya Pradesh (SE)	16777 8.85	(26.1916, 78.1618933)	27-02-2024 11:12	SSIMS Hospital, Cancer Hospital Rd, Cancer Hill, Gwalior, Madhya Pradesh (NE)	16778 1.12	(26.1836156, 78.1667289)	Driver	2.26			00:13	00:02	00:04	00:00	10	33	0	N	0
27-02-2024 11:16	SSIMS Hospital, Cancer Hospital Rd, Cancer Hill, Gwalior, Madhya Pradesh (NE)	16778 1.12	(26.1836178, 78.1667022)	27-02-2024 12:57	PHC utila, Behat Rd, Pawansut Colony, Morar Cantt., Gwalior, Madhya Pradesh (SW)	16781 1.76	(26.1646689, 78.3366044)	Driver	30.64			01:42	00:00	00:03	00:00	18	56	0	N	0
27-02-2024 13:00	PHC utila, Behat Rd, Pawansut Colony, Morar Cantt., Gwalior, Madhya Pradesh (SW)	16781 1.76	(26.1646622, 78.3366222)	27-02-2024 13:27	Prathmik Swasthya Kendra, Hastinapur, Madhya Pradesh (SE)	16782 7.15	(26.1689044, 78.4538933)	Driver	15.39			00:27	00:00	00:17	00:00	35	56	0	N	0
27-02-2024 13:44	Prathmik Swasthya Kendra, Hastinapur, Madhya Pradesh (SE)	16782 7.15	(26.168844, 78.4539378)	27-02-2024 14:00	Ms. Jhilmileshwar Filling Centre, Behat, Madhya Pradesh (SE)	16783 5.89	(26.1701444, 78.53016)	Driver	8.74			00:16	00:00	00:08	00:00	32	57	0	N	0

# Trip Detail

MP07LB8270 - TRUCK - 355172100250453 from 01-02-2024 00:00:00 to 29-02-2024 17:58:00

## Detail

Start				End				Driver	Distance	Total Distance	Running V/S Stop	Running	Idle	Stop	Inactive	Speed		Over Speed	Immobilize	Alert(s)
Start Time	Start Location	Start Odometer	Start Coordinate	End Time	End Location	End Odometer	End Coordinate									AVG	MAX			
27-02-2024 14:08	Ms. Jhilmileshwar Filling Centre, Behat, Madhya Pradesh (SE)	16783 5.89	(26.1701267, 78.5302578)	27-02-2024 15:29	Department of Neurology-J.A. Hospitals, J. A. Hospital Campus, Lashkar, Gwalior, Madhya Pradesh (SE)	16788 7.96	(26.1900756, 78.1607111)	Driver	52.07			01:19	00:02	00:05	00:00	40	57	0	N	0
27-02-2024 15:34	Department of Neurology-J.A. Hospitals, J. A. Hospital Campus, Lashkar, Gwalior, Madhya Pradesh (SE)	16788 7.96	(26.1900556, 78.1606578)	27-02-2024 15:48	Kamla Raja Hospital, Kamla raja, J. A. Hospital Campus, Lashkar, Gwalior, Madhya Pradesh (SE)	16789 0.72	(26.1908578, 78.1570489)	Driver	2.76	144.11		00:13	00:01	17:50	00:00	13	28	0	N	0
28-02-2024 09:39	Kamla Raja Hospital, Kamla raja, J. A. Hospital Campus, Lashkar, Gwalior, Madhya Pradesh (SE)	16789 0.72	(26.1908733, 78.15704)	28-02-2024 10:15	Kamla Raja Hospital, Kamla raja, J. A. Hospital Campus, Lashkar, Gwalior, Madhya Pradesh (SE)	16789 2.48	(26.1908644, 78.1570133)	Driver	1.76			00:29	00:07	00:12	00:00	4	25	0	N	0
28-02-2024 10:27	Kamla Raja Hospital, Kamla raja, J. A. Hospital Campus, Lashkar, Gwalior, Madhya Pradesh (SE)	16789 2.48	(26.1908644, 78.1570133)	28-02-2024 10:35	Aashirwad Multispeciality Hospital, Near Gajra Raja Medical College, Behind Ravishankar Hostel, Katora Tal, Yadav Colony, Lashkar, Gwalior, Madhya Pradesh (SW)	16789 3.91	(26.1927933, 78.1658133)	Driver	1.43			00:07	00:01	00:04	00:00	13	26	0	N	0

Trip Detail

MP07LB8270 - TRUCK - 355172100250453 from 01-02-2024 00:00:00 to 29-02-2024 17:58:00





Detail

Start				End				Driver	Distance	Total Distance	Running V/S Stop	Running	Idle	Stop	Inactive	Speed		Over Speed	Immobilize	Alert(s)
Start Time	Start Location	Start Odometer	Start Coordinate	End Time	End Location	End Odometer	End Coordinate									AVG	MAX			
28-02-2024 10:39	Aashirwad Multispeciality Hospital, Near Gajra Raja Medical College, Behind Ravishankar Hostel, Katora Tal, Yadav Colony, Lashkar, Gwalior, Madhya Pradesh (SW)	16789 3.91	(26.19272, 78.1658222)	28-02-2024 10:52	SSIMS Hospital, Cancer Hospital Rd, Cancer Hill, Gwalior, Madhya Pradesh (NE)	16789 5.52	(26.1836578, 78.16672)	Driver	1.6			00:11	00:01	00:04	00:00	8	29	0	N	0
28-02-2024 10:55	SSIMS Hospital, Cancer Hospital Rd, Cancer Hill, Gwalior, Madhya Pradesh (NE)	16789 5.52	(26.183667, 78.1667022)	28-02-2024 10:59	SSIMS Hospital, Cancer Hospital Rd, Cancer Hill, Gwalior, Madhya Pradesh (SE)	16789 6.05	(26.1828622, 78.1662667)	Driver	0.54			00:03	00:00	00:04	00:00	9	19	0	N	0
28-02-2024 11:03	SSIMS Hospital, Cancer Hospital Rd, Cancer Hill, Gwalior, Madhya Pradesh (SE)	16789 6.05	(26.1828578, 78.1662844)	28-02-2024 11:10	Government Ayurvedic College & Hospital, Amkhoh, Gwalior, Madhya Pradesh (NE)	16789 7.37	(26.1892578, 78.1630667)	Driver	1.33			00:07	00:00	00:06	00:00	12	35	0	N	0
28-02-2024 11:16	Government Ayurvedic College & Hospital, Amkhoh, Gwalior, Madhya Pradesh (NE)	16789 7.37	(26.1890044, 78.1630133)	28-02-2024 11:25	State Bank of India, J. A. Hospital Campus, Lashkar, Gwalior, Madhya Pradesh (SE)	16789 8.06	(26.1909667, 78.1625867)	Driver	0.69			00:09	00:00	00:06	00:00	5	14	0	N	0

# Trip Detail

MP07LB8270 - TRUCK - 355172100250453 from 01-02-2024 00:00:00 to 29-02-2024 17:58:00

## Detail

Start				End				Driver	Distance	Total Distance	Running V/S Stop	Running	Idle	Stop	Inactive	Speed		Over Speed	Immobilize	Alert(s)
Start Time	Start Location	Start Odometer	Start Coordinate	End Time	End Location	End Odometer	End Coordinate									AVG	MAX			
28-02-2024 11:30	State Bank of India, J. A. Hospital Campus, Lashkar, Gwalior, Madhya Pradesh (SE)	16789 8.06	(26.1909511, 78.1625689)	28-02-2024 11:31	Department of Neurology-J.A. Hospitals, J. A. Hospital Campus, Lashkar, Gwalior, Madhya Pradesh (SE)	16789 8.26	(26.1901133, 78.1607556)	Driver	0.2			00:01	00:00	00:02	00:00	11	17	0	N	0
28-02-2024 11:33	Department of Neurology-J.A. Hospitals, J. A. Hospital Campus, Lashkar, Gwalior, Madhya Pradesh (SE)	16789 8.26	(26.1900911, 78.1606844)	28-02-2024 11:43	Bhagel Market, Gudagudi Ka Naka, New BOI ATM, Seetla Mata Rd, Shivaji Nagar, Gwalior, Madhya Pradesh (NE)	16790 0.98	(26.17986, 78.1504444)	Driver	2.73			00:09	00:00	00:04	00:00	17	45	0	N	0
28-02-2024 11:47	Bhagel Market, Gudagudi Ka Naka, New BOI ATM, Seetla Mata Rd, Shivaji Nagar, Gwalior, Madhya Pradesh (NE)	16790 0.98	(26.17978, 78.1504178)	28-02-2024 12:04	ANSH Group of Colleges Gwalior    Nursing College, Shivpuri link Piproli Road Near Nai Duniya Press, Kalyanpur, Kedarpur, Madhya Pradesh (SE)	16790 6.97	(26.1468911, 78.1575644)	Driver	5.99			00:18	00:00	00:03	00:00	21	54	0	N	0
28-02-2024 12:07	ANSH Group of Colleges Gwalior    Nursing College, Shivpuri link Piproli Road Near Nai Duniya Press, Kalyanpur, Kedarpur, Madhya Pradesh (SE)	16790 6.97	(26.1468911, 78.1575733)	28-02-2024 12:44	2.06 km from Ghatigaon Police Station, 227, Mumbai - Agra National Hwy, Ghatigaon, Madhya Pradesh (SW)	16793 6.05	(26.0424267, 77.918)	Driver	29.08			00:36	00:00	00:05	00:00	48	80	0	N	0

Trip Detail

MP07LB8270 - TRUCK - 355172100250453 from 01-02-2024 00:00:00 to 29-02-2024 17:58:00

Detail

Start				End				Driver	Distance	Total Distance	Running V/S Stop	Running	Idle	Stop	Inactive	Speed		Over Speed	Immobilize	Alert(s)
Start Time	Start Location	Start Odometer	Start Coordinate	End Time	End Location	End Odometer	End Coordinate									AVG	MAX			
28-02-2024 12:48	2.1 km from Ghatigaon Police Station, 227, Mumbai - Agra National Hwy, Ghatigaon, Madhya Pradesh (SW)	16793 6.05	(26.0421422, 77.9176356)	28-02-2024 13:11	Community Health Center Hospital, Mohana, Madhya Pradesh (SE)	16795 8.39	(25.8989222, 77.7800711)	Driver	22.34		00:23	00:00	00:04	00:00	58	77	0	N	0	
28-02-2024 13:15	Community Health Center Hospital, Mohana, Madhya Pradesh (SE)	16795 8.39	(25.8989178, 77.7801067)	28-02-2024 13:50	Foji Dhaba and Restaurant, Sirsa, Ghatigaon, NH-3, Mumbai - Agra National Hwy, Gwalior, Madhya Pradesh (SW)	16797 6.97	(26.0155756, 77.8821156)	Driver	18.58		00:34	00:00	00:31	00:00	33	77	0	N	0	
28-02-2024 14:20	Foji Dhaba and Restaurant, Sirsa, Ghatigaon, NH-3, Mumbai - Agra National Hwy, Gwalior, Madhya Pradesh (SW)	16797 6.97	(26.0156289, 77.8821067)	28-02-2024 15:13	silver bells high school, Shivpuri Link Rd, Gwalior, Madhya Pradesh (NW)	16800 8.24	(26.1486244, 78.1417422)	Driver	31.27		00:51	00:01	00:03	00:00	37	79	0	N	0	
28-02-2024 15:16	silver bells high school, Shivpuri Link Rd, Gwalior, Madhya Pradesh (NW)	16800 8.24	(26.1486244, 78.1417422)	28-02-2024 15:19	silver bells high school, Shivpuri Link Rd, Gwalior, Madhya Pradesh (NW)	16800 8.24	(26.1486244, 78.1417422)	Driver	0.0		00:00	00:03	00:03	00:00	0	0	0	N	0	

Trip Detail

MP07LB8270 - TRUCK - 355172100250453 from 01-02-2024 00:00:00 to 29-02-2024 17:58:00

Detail

Start				End				Driver	Distance	Total Distance	Running V/S Stop	Running	Idle	Stop	Inactive	Speed		Over Speed	Immobilize	Alert(s)
Start Time	Start Location	Start Odometer	Start Coordinate	End Time	End Location	End Odometer	End Coordinate									AVG	MAX			
28-02-2024 15:22	silver bells high school, Shivpuri Link Rd, Gwalior, Madhya Pradesh (NW)	16800 8.24	(26.1486244, 78.1417422)	28-02-2024 15:28	silver bells high school, Shivpuri Link Rd, Gwalior, Madhya Pradesh (NW)	16800 8.24	(26.1486244, 78.1417422)	Driver	0.0		00:00	00:06	00:03	00:00	0	0	0	N	0	
28-02-2024 15:31	silver bells high school, Shivpuri Link Rd, Gwalior, Madhya Pradesh (NW)	16800 8.24	(26.1486244, 78.1417422)	28-02-2024 15:37	silver bells high school, Shivpuri Link Rd, Gwalior, Madhya Pradesh (NW)	16800 8.24	(26.1486244, 78.1417422)	Driver	0.0		00:00	00:06	00:03	00:00	0	0	0	N	0	
28-02-2024 15:40	silver bells high school, Shivpuri Link Rd, Gwalior, Madhya Pradesh (NW)	16800 8.24	(26.1486244, 78.1417422)	28-02-2024 15:49	silver bells high school, Shivpuri Link Rd, Gwalior, Madhya Pradesh (NW)	16800 8.24	(26.1486244, 78.1417422)	Driver	0.0		00:00	00:09	00:03	00:00	0	0	0	N	0	
28-02-2024 15:52	silver bells high school, Shivpuri Link Rd, Gwalior, Madhya Pradesh (NW)	16800 8.24	(26.1486244, 78.1417422)	28-02-2024 15:58	silver bells high school, Shivpuri Link Rd, Gwalior, Madhya Pradesh (NW)	16800 8.24	(26.1486244, 78.1417422)	Driver	0.0		00:00	00:06	00:03	00:00	0	0	0	N	0	
28-02-2024 16:01	silver bells high school, Shivpuri Link Rd, Gwalior, Madhya Pradesh (NW)	16800 8.24	(26.1486244, 78.1417422)	28-02-2024 16:07	silver bells high school, Shivpuri Link Rd, Gwalior, Madhya Pradesh (NW)	16800 8.24	(26.1486244, 78.1417422)	Driver	0.0		00:00	00:06	00:03	00:00	0	0	0	N	0	
28-02-2024 16:10	silver bells high school, Shivpuri Link Rd, Gwalior, Madhya Pradesh (NW)	16800 8.24	(26.1486244, 78.1417422)	28-02-2024 16:57	Kamla Raja Hospital, Kamla raja, J. A. Hospital Campus, Lashkar, Gwalior, Madhya Pradesh (SE)	16801 5.59	(26.1908822, 78.1570667)	Driver	7.35		00:41	00:07	00:15	00:00	11	61	0	N	0	

Trip Detail

MP07LB8270 - TRUCK - 355172100250453 from 01-02-2024 00:00:00 to 29-02-2024 17:58:00





Detail

Start				End				Driver	Distance	Total Distance	Running V/S Stop	Running	Idle	Stop	Inactive	Speed		Over Speed	Immobilize	Alert(s)
Start Time	Start Location	Start Odometer	Start Coordinate	End Time	End Location	End Odometer	End Coordinate									AVG	MAX			
28-02-2024 17:12	Kamla Raja Hospital, Kamla raja, J. A. Hospital Campus, Lashkar, Gwalior, Madhya Pradesh (SE)	16801 5.59	(26.1908822, 78.1570667)	28-02-2024 17:18	Kamla Raja Hospital, Kamla raja, J. A. Hospital Campus, Lashkar, Gwalior, Madhya Pradesh (SE)	16801 7.19	(26.1908844, 78.1567022)	Driver	1.6		00:06	00:00	00:11	00:00	16	40	0	N	0	
28-02-2024 17:29	Kamla Raja Hospital, Kamla raja, J. A. Hospital Campus, Lashkar, Gwalior, Madhya Pradesh (SE)	16801 7.19	(26.1908133, 78.1568978)	28-02-2024 17:54	Jay Jaurasi Restaurant, Jorasi, Madhya Pradesh (SE)	16803 6.23	(26.0712889, 78.2436889)	Driver	19.04		00:26	00:00	00:09	00:00	45	77	0	N	0	
28-02-2024 18:04	Jay Jaurasi Restaurant, Jorasi, Madhya Pradesh (SW)	16803 6.23	(26.0713289, 78.2435644)	28-02-2024 18:07	Bharat Petroleum, Petrol Pump -Shreeji Fuels, VILL ANTRI, Gwalior, Madhya Pradesh (NE)	16803 8.31	(26.0637578, 78.2267378)	Driver	2.09		00:04	00:00	00:05	00:00	34	68	0	N	0	
28-02-2024 18:12	Bharat Petroleum, Petrol Pump - Shreeji Fuels, VILL ANTRI, Gwalior, Madhya Pradesh (NE)	16803 8.31	(26.0637711, 78.2266578)	28-02-2024 18:12	Jorasi Hanuman Mandir, Jorasi, Madhya Pradesh (NW)	16803 8.32	(26.0859156, 78.24384)	Driver	0.01		00:00	00:00	01:14	00:00	0	0	0	N	0	
28-02-2024 19:26	Bharat Petroleum, Petrol Pump - Shreeji Fuels, VILL ANTRI, Gwalior, Madhya Pradesh (NE)	16803 8.32	(26.06372, 78.2266933)	28-02-2024 19:26	Bharat Petroleum, Petrol Pump -Shreeji Fuels, VILL ANTRI, Gwalior, Madhya Pradesh (NE)	16803 8.34	(26.0637422, 78.2265244)	Driver	0.02		00:00	00:00	00:08	00:00	4	10	0	N	0	

# Trip Detail

MP07LB8270 - TRUCK - 355172100250453 from 01-02-2024 00:00:00 to 29-02-2024 17:58:00

## Detail

Start				End				Driver	Distance	Total Distance	Running V/S Stop	Running	Idle	Stop	Inactive	Speed		Over Speed	Immobilize	Alert(s)
Start Time	Start Location	Start Odometer	Start Coordinate	End Time	End Location	End Odometer	End Coordinate									AVG	MAX			
28-02-2024 19:34	Bharat Petroleum, Petrol Pump - Shreeji Fuels, VILL ANTRI, Gwalior, Madhya Pradesh (NE)	16803 8.34	(26.0637444, 78.2265244)	28-02-2024 19:40	Bharat Petroleum, Petrol Pump -Shreeji Fuels, VILL ANTRI, Gwalior, Madhya Pradesh (NE)	16803 8.35	(26.0637489, 78.22664)	Driver	0.01		 00:05	00:00	01:32	00:00	0	9	0	N	0	
28-02-2024 21:12	Bharat Petroleum, Petrol Pump - Shreeji Fuels, VILL ANTRI, Gwalior, Madhya Pradesh (NE)	16803 8.35	(26.0637378, 78.2266667)	28-02-2024 21:40	College Of Nursing J. A. Hospital G R Medical College Gwalior, J. A. Hospital Campus, Lashkar, Gwalior, Madhya Pradesh (NW)	16805 9.2	(26.1908289, 78.1570844)	Driver	20.86	168.52	 00:28	00:00	11:27	00:00	45	77	0	N	0	
29-02-2024 09:07	RTO Office, Aamkho Rd, Kampoo Rd, near Police Station, Vakil Colony, Lashkar, Gwalior, Madhya Pradesh (NE)	16805 9.2	(26.1882867, 78.1589244)	29-02-2024 09:09	RTO Office, Aamkho Rd, Kampoo Rd, near Police Station, Vakil Colony, Lashkar, Gwalior, Madhya Pradesh (NW)	16806 0.03	(26.1896644, 78.1557333)	Driver	0.82		 00:02	00:00	00:03	00:00	21	28	0	N	0	
29-02-2024 09:12	RTO Office, Aamkho Rd, Kampoo Rd, near Police Station, Vakil Colony, Lashkar, Gwalior, Madhya Pradesh (NW)	16806 0.03	(26.1897756, 78.1561244)	29-02-2024 09:19	Gajraraja Medical College, Yadav Colony, Lashkar, Gwalior, Madhya Pradesh (SE)	16806 1.43	(26.1912267, 78.1646222)	Driver	1.4		 00:07	00:00	00:04	00:00	12	28	0	N	0	



Trip Detail

MP07LB8270 - TRUCK - 355172100250453 from 01-02-2024 00:00:00 to 29-02-2024 17:58:00

Detail

Start				End				Driver	Distance	Total Distance	Running V/S Stop	Running	Idle	Stop	Inactive	Speed		Over Speed	Immobilize	Alert(s)
Start Time	Start Location	Start Odometer	Start Coordinate	End Time	End Location	End Odometer	End Coordinate									AVG	MAX			
29-02-2024 09:23	Gajraraja Medical College, Yadav Colony, Lashkar, Gwalior, Madhya Pradesh (SE)	16806 1.43	(26.1912156, 78.1646311)	29-02-2024 09:52	Kamla Raja Hospital, Kamla raja, J. A. Hospital Campus, Lashkar, Gwalior, Madhya Pradesh (SE)	16806 2.49	(26.19086, 78.1570933)	Driver	1.07		00:04	00:26	00:29	00:00	17	39	0	N	0	
29-02-2024 10:21	College Of Nursing J. A. Hospital G R Medical College Gwalior, J. A. Hospital Campus, Lashkar, Gwalior, Madhya Pradesh (NW)	16806 2.49	(26.1909533, 78.1571733)	29-02-2024 10:25	Salt N Pepper, Lalitpur Colony, Lashkar, Gwalior, Madhya Pradesh (SE)	16806 3.65	(26.1941556, 78.1643733)	Driver	1.17		00:04	00:00	00:02	00:00	19	29	0	N	0	
29-02-2024 10:28	Salt N Pepper, Lalitpur Colony, Lashkar, Gwalior, Madhya Pradesh (SE)	16806 3.65	(26.19416, 78.1643822)	29-02-2024 10:29	Aashirwad Multispeciality Hospital, Near Gajra Raja Medical College, Behind Ravishankar Hostel, Katora Tal, Yadav Colony, Lashkar, Gwalior, Madhya Pradesh (SE)	16806 3.99	(26.1927822, 78.1658667)	Driver	0.34		00:02	00:00	00:04	00:00	11	25	0	N	0	

Trip Detail

MP07LB8270 - TRUCK - 355172100250453 from 01-02-2024 00:00:00 to 29-02-2024 17:58:00

Detail

Start				End				Driver	Distance	Total Distance	Running V/S Stop	Running	Idle	Stop	Inactive	Speed		Over Speed	Immobilize	Alert(s)
Start Time	Start Location	Start Odometer	Start Coordinate	End Time	End Location	End Odometer	End Coordinate									AVG	MAX			
29-02-2024 10:33	Aashirwad Multispeciality Hospital, Near Gajra Raja Medical College, Behind Ravishankar Hostel, Katora Tal, Yadav Colony, Lashkar, Gwalior, Madhya Pradesh (SE)	16806 3.99	(26.1927667, 78.1658844)	29-02-2024 10:37	Sarvoday Hospital - Best Hospital In Gwalior, Naka Chandrawad ni Yadav Colony near Medical College, Yadav Colony, Lashkar, Gwalior, Madhya Pradesh (SW)	16806 4.25	(26.1913622, 78.1660622)	Driver	0.27		00:04	00:00	00:03	00:00	4	17	0	N	0	
29-02-2024 10:40	Sarvoday Hospital - Best Hospital In Gwalior, Naka Chandrawad ni Yadav Colony near Medical College, Yadav Colony, Lashkar, Gwalior, Madhya Pradesh (SW)	16806 4.25	(26.19132, 78.1660178)	29-02-2024 10:47	SSIMS Hospital, Cancer Hospital Rd, Cancer Hill, Gwalior, Madhya Pradesh (NE)	16806 5.54	(26.1836289, 78.1667022)	Driver	1.3		00:06	00:02	00:03	00:00	14	31	0	N	0	
29-02-2024 10:50	SSIMS Hospital, Cancer Hospital Rd, Cancer Hill, Gwalior, Madhya Pradesh (NE)	16806 5.54	(26.1836156, 78.1667022)	29-02-2024 10:52	SSIMS Hospital, Cancer Hospital Rd, Cancer Hill, Gwalior, Madhya Pradesh (SW)	16806 5.94	(26.1831556, 78.1651644)	Driver	0.4		00:02	00:00	00:02	00:00	15	25	0	N	0	

# Trip Detail

MP07LB8270 - TRUCK - 355172100250453 from 01-02-2024 00:00:00 to 29-02-2024 17:58:00

## Detail

Start				End				Driver	Distance	Total Distance	Running V/S Stop	Running	Idle	Stop	Inactive	Speed		Over Speed	Immobilize	Alert(s)
Start Time	Start Location	Start Odometer	Start Coordinate	End Time	End Location	End Odometer	End Coordinate									AVG	MAX			
29-02-2024 10:54	SSIMS Hospital, Cancer Hospital Rd, Cancer Hill, Gwalior, Madhya Pradesh (SW)	16806 5.94	(26.1831133, 78.1652)	29-02-2024 10:56	SSIMS Hospital, Cancer Hospital Rd, Cancer Hill, Gwalior, Madhya Pradesh (SE)	16806 6.07	(26.1828622, 78.1663289)	Driver	0.14		00:01	00:00	00:03	00:00	6	17	0	N	0	
29-02-2024 10:58	SSIMS Hospital, Cancer Hospital Rd, Cancer Hill, Gwalior, Madhya Pradesh (SE)	16806 6.07	(26.1828578, 78.1663556)	29-02-2024 11:04	Government Ayurvedic College & Hospital, Amkhoh, Gwalior, Madhya Pradesh (NE)	16806 7.87	(26.1892378, 78.1631378)	Driver	1.8		00:06	00:00	00:07	00:00	19	30	0	N	0	
29-02-2024 11:11	Government Ayurvedic College & Hospital, Amkhoh, Gwalior, Madhya Pradesh (NE)	16806 7.87	(26.1890956, 78.1630044)	29-02-2024 11:13	State Bank of India, J. A. Hospital Campus, Lashkar, Gwalior, Madhya Pradesh (SE)	16806 8.3	(26.1908644, 78.1625067)	Driver	0.43		00:02	00:00	00:07	00:00	13	26	0	N	0	
29-02-2024 11:19	State Bank of India, J. A. Hospital Campus, Lashkar, Gwalior, Madhya Pradesh (SE)	16806 8.3	(26.1909067, 78.16248)	29-02-2024 11:20	Department of Neurology-J.A. Hospitals, J. A. Hospital Campus, Lashkar, Gwalior, Madhya Pradesh (SE)	16806 8.7	(26.1901578, 78.1608889)	Driver	0.39		00:01	00:00	00:03	00:00	13	13	0	N	0	
29-02-2024 11:23	Department of Neurology-J.A. Hospitals, J. A. Hospital Campus, Lashkar, Gwalior, Madhya Pradesh (SE)	16806 8.7	(26.1901311, 78.1608089)	29-02-2024 11:25	College Of Nursing J. A. Hospital G R Medical College Gwalior, J. A. Hospital Campus, Lashkar, Gwalior, Madhya Pradesh (SE)	16806 8.75	(26.1899533, 78.1605067)	Driver	0.04		00:02	00:00	00:03	00:00	1	9	0	N	0	

Trip Detail

MP07LB8270 - TRUCK - 355172100250453 from 01-02-2024 00:00:00 to 29-02-2024 17:58:00

Detail

Start				End				Driver	Distance	Total Distance	Running V/S Stop	Running	Idle	Stop	Inactive	Speed		Over Speed	Immobilize	Alert(s)
Start Time	Start Location	Start Odometer	Start Coordinate	End Time	End Location	End Odometer	End Coordinate									AVG	MAX			
29-02-2024 11:28	College Of Nursing J. A. Hospital G R Medical College Gwalior, J. A. Hospital Campus, Lashkar, Gwalior, Madhya Pradesh (SE)	16806 8.75	(26.1899444, 78.16048)	29-02-2024 12:47	HP PETROL PUMP: MAA SHAKAMBA RI FUEL STATION, Near NEW Gwalior Bypass Morar, Badagaon, Gwalior, Madhya Pradesh (SW)	16809 3.78	(26.2246267, 78.2771733)	Driver	25.03		01:19	00:00	00:03	00:00	19	80	0	N	0	
29-02-2024 12:50	HP PETROL PUMP: MAA SHAKAMBA RI FUEL STATION, Near NEW Gwalior Bypass Morar, Badagaon, Gwalior, Madhya Pradesh (SW)	16809 3.78	(26.2246267, 78.2771733)	29-02-2024 13:21	Laxmi Narayan Pathak Cataring Service & Kirana Avam General Stores, Gram-Uttila, jila, Gwalior, Madhya Pradesh (NW)	16811 1.36	(26.1649733, 78.3334311)	Driver	17.58		00:31	00:00	00:02	00:00	34	77	0	N	0	
29-02-2024 13:24	Laxmi Narayan Pathak Cataring Service & Kirana Avam General Stores, Gram-Uttila, jila, Gwalior, Madhya Pradesh (NW)	16811 1.36	(26.16496, 78.3333867)	29-02-2024 14:51	Ms. Jhilmileshwar Filling Centre, Behat, Madhya Pradesh (SE)	16817 5.73	(26.1702222, 78.5301067)	Driver	64.37		01:27	00:00	00:11	00:00	44	78	0	N	0	
29-02-2024 15:01	Ms. Siddh Vinayak Kisaan Seva Kendra, Behat, Madhya Pradesh (SW)	16817 5.73	(26.1703933, 78.53016)	29-02-2024 15:29	PHC utila, Behat Rd, Pawansut Colony, Morar Cantt., Gwalior, Madhya Pradesh (SW)	16819 7.59	(26.1647267, 78.3366311)	Driver	21.86		00:27	00:00	00:02	00:00	48	77	0	N	0	

Trip Detail

MP07LB8270 - TRUCK - 355172100250453 from 01-02-2024 00:00:00 to 29-02-2024 17:58:00

Detail

Start				End				Driver	Distance	Total Distance	Running V/S Stop	Running	Idle	Stop	Inactive	Speed		Over Speed	Immobilize	Alert(s)
Start Time	Start Location	Start Odometer	Start Coordinate	End Time	End Location	End Odometer	End Coordinate									AVG	MAX			
29-02-2024 15:31	PHC utila, Behat Rd, Pawansut Colony, Morar Cantt., Gwalior, Madhya Pradesh (SW)	16819 7.59	(26.164713, 78.3366044)	29-02-2024 16:39	Kamla Raja Hospital, Kamla raja, J. A. Hospital Campus, Lashkar, Gwalior, Madhya Pradesh (SE)	16822 3.07	(26.1908822, 78.1570489)	Driver	25.48	163.89		01:08	00:00	01:18	00:00	22	66	0	N	0